IICD LIBRARY

STATE OF CALIFORNIA

The Resources Agency

Department of Water Resources

BULLETIN No. 91-20

WATER WELLS AND SPRINGS IN THE WESTERN PART OF THE UPPER SANTA MARGARITA RIVER WATERSHED

RIVERSIDE AND SAN DIEGO COUNTIES CALIFORNIA

Prepared by
United States Department of Interior
Geological Survey

FEDERAL-STATE COOPERATIVE GROUND WATER INVESTIGATIONS

[illegible] FORNIA
[illegible] 1971
GOVT. [illegible] LIBRARY

AUGUST 1971

NORMAN B. LIVERMORE, JR.
Secretary for Resources
The Resources Agency

RONALD REAGAN
Governor
State of California

WILLIAM R. GIANELLI
Director
Department of Water Resources

STATE OF CALIFORNIA

The Resources Agency

Department of Water Resources

BULLETIN No. 91-20

WATER WELLS AND SPRINGS IN THE WESTERN PART OF THE UPPER SANTA MARGARITA RIVER WATERSHED

RIVERSIDE AND SAN DIEGO COUNTIES CALIFORNIA

Prepared by
United States Department of Interior
Geological Survey

FEDERAL-STATE COOPERATIVE GROUND WATER INVESTIGATIONS

Copies of this bulletin at $4.00 each may be ordered from:
State of California
DOCUMENTS SECTION
P.O. Box 20191
Sacramento, California 95820
Make checks payable to STATE OF CALIFORNIA.
California residents add 5 percent sales tax.

AUGUST 1971

NORMAN B. LIVERMORE, JR.
Secretary for Resources
The Resources Agency

RONALD REAGAN
Governor
State of California

WILLIAM R. GIANELLI
Director
Department of Water Resources

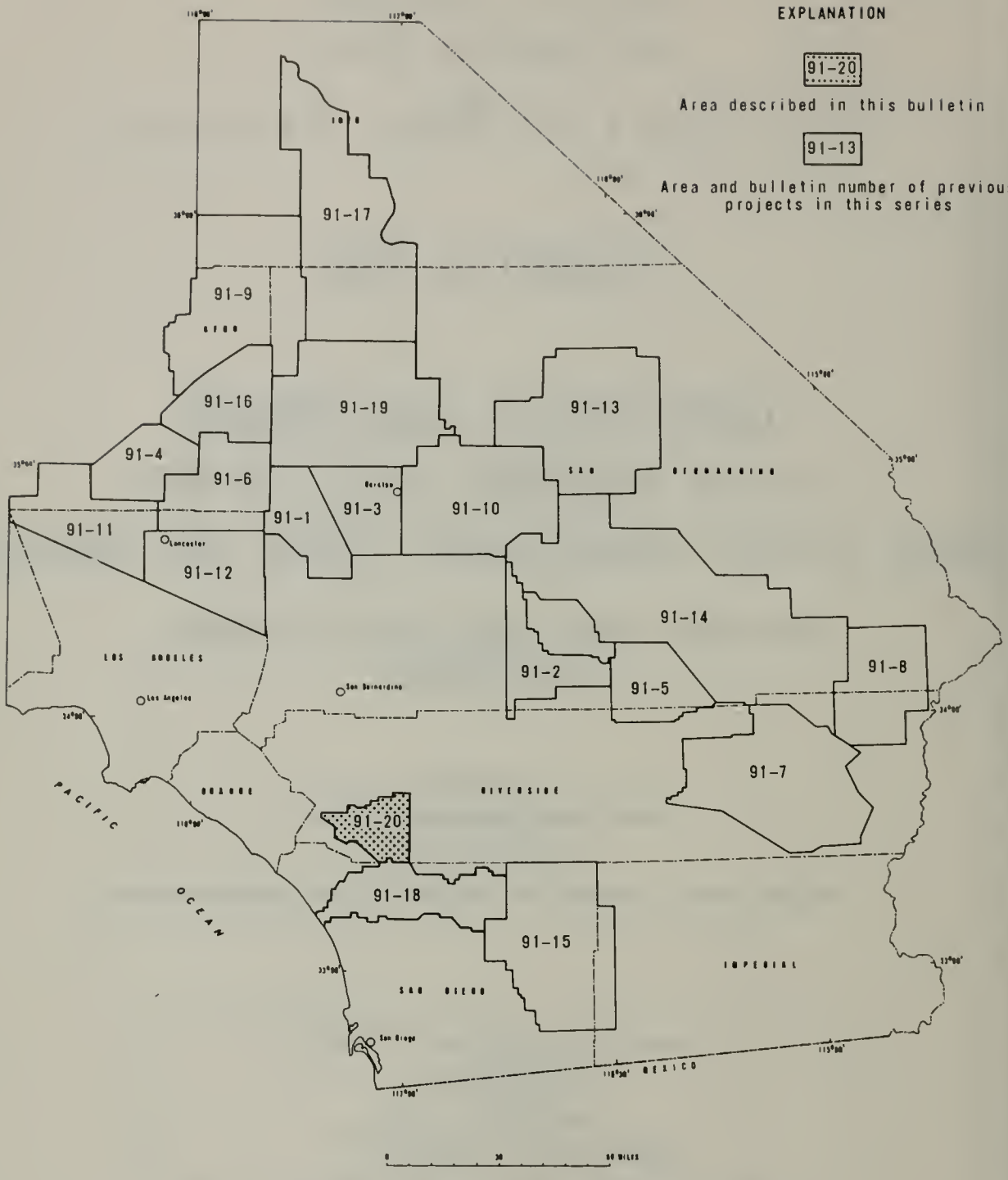

PART OF SOUTHERN CALIFORNIA SHOWING AREA DESCRIBED IN THIS AND PREVIOUS BULLETINS OF THE NO. 91 SERIES

ABSTRACT

This bulletin is one of a series on water wells and springs in southern California desert areas. The series is prepared by the U.S. Geological Survey and published by the California Department of Water Resources.

Each bulletin locates water wells and springs in a part of the southern California desert regions; describes well depth and yield, water use and level on dates observed; names the well owner; provides pumping data, including depths, rates, static water levels, drawdowns, and specific capacities; and lithologic data from drillers' well logs.

Earlier bulletins in the series are:

Bulletin No. 91-1: Data on Wells in the West Part of the Middle Mojave Valley Area, San Bernardino County, California. June 1960; 126 p. [Out of print]

91-2: Data on Water Wells and Springs in the Yucca Valley-Twentynine Palms Area, San Bernardino and Riverside Counties, California. June 1960; 164 p. [Out of print]

91-3: Data on Water Wells in the Eastern Part of the Middle Mojave Valley Area, San Bernardino County, California. August 1960; 223 p. [Out of print]

91-4: Data on Water Wells in the Willow Springs, Gloster, and Chaffee Areas, Kern County, California. September 1960; 90 p. [$1.50 a copy]

91-5: Data on Water Wells in the Dale Valley Area, San Bernardino and Riverside Counties, California. March 1961; 60 p. [$1.50 a copy]

91-6: Data on Wells in the Edwards Air Force Base Area, California. June 1962; 212 p. [$3.00 a copy]

91-7: Data on Water Wells and Springs in the Chuckwalla Valley Area, Riverside County, California. May 1963; 78 p. [Out of print]

91-8: Data on Water Wells and Springs in the Rice and Vidal Valley Areas, Riverside and San Bernardino Counties, California. May 1963; 36 p. [Out of print]

91-9: Data on Water Wells in Indian Wells Valley Area, Inyo, Kern, and San Bernardino Counties, California. May 1963; 246 p. [$4.00 a copy]

91-10: Data on Wells and Springs in the Lower Mojave Valley Area, San Bernardino County, California. December 1963; 212 p. [$3.00 a copy]

91-11: Data on Water Wells in the Western Part of the Antelope Valley Area, Los Angeles and Kern Counties, California. May 1965; 278 p. [$1.50 a copy]

91-12: Data on Water Wells in the Eastern Part of the Antelope Valley Area, Los Angeles County, California. December 1966; 448 p. [$4.75 a copy]

91-13: Water Wells and Springs in Soda, Silver, and Cronise Valleys, San Bernardino County, California. August 1967; 80 p. [$1.00 a copy]

91-14: Water Wells and Springs in Bristol, Broadwell, Cadiz, Danby, and Lavic Valleys and Vicinity, San Bernardino and Riverside Counties, California. August 1967; 80 p. [$1.50 a copy]

91-15: Water Wells and Springs in Borrego, Carrizo, and San Felipe Valley Areas, San Diego and Imperial Counties, California. January 1968; 142 p. [$2.00 a copy]

91-16: Water Wells and Springs in the Fremont Valley Area, Kern County, California. February 1969; 158 p. [$2.00 a copy]

91-17: Water Wells and Springs in the Panamint, Searles, and Knob Valleys, San Bernardino and Inyo Counties, California. December 1969; 110 p. [$2.00 a copy]

91-18: Water Wells in the San Luis Rey River Valley Area, San Diego County, California.

91-19: Water Wells in the Harper, Superior, and Cuddeback Areas, San Bernardino County, California.

UNITED STATES
DEPARTMENT OF THE INTERIOR
GEOLOGICAL SURVEY
Water Resources Division
District Office
855 Oak Grove Avenue
Menlo Park, California 94025

February 23, 1971

Mr. William R. Gianelli, Director
Department of Water Resources
State of California--Resources Agency
Post Office Box 388
Sacramento, California 95802

Dear Mr. Gianelli:

We are pleased to enclose, for publication by the Department of Water Resources, the U.S. Geological Survey report on "Water Wells and Springs in the Western Part of the Upper Santa Margarita River Watershed, Riverside and San Diego Counties, California," by F. W. Giessner, B. A. Winters, and J. S. McLean.

This report--one of a series of data reports on southern California--was prepared by our Garden Grove subdistrict office, in accordance with the cooperative agreement between the Riverside County Flood Control and Water Conservation District and the U.S. Geological Survey. It tabulates all available data on wells and springs in the indicated area and contains maps showing the location of wells and springs and the reconnaissance geology with special reference to the water-yielding deposits.

Very truly yours,

R. Stanley Lord

R. Stanley Lord
District Chief

Previous Investigations and Acknowledgments

Data on ground water in the western part of the upper Santa Margarita River watershed are contained in U.S. Geological Survey Water-Supply Papers 338 and 429; State of California, Department of Water Resources Bulletins 39-57, 39-58, 39-59, 39-60, 39-61, 39-62, 130-63, 130-64, 130-65, 106-2; and State of California Department of Public Works, Division of Water Resources written communication "Office Report on Investigation of Hexavalent Chromium Waste Discharge, Murrieta, Riverside County" (1956).

The geology was compiled and modified by J. S. McLean, B. A. Winters, and F. W. Giessner from maps by Mann (1955) and Engel (1959), and an unpublished map by Fred Kunkel (1961).

The Riverside County Flood Control and Water Conservation District provided access to all pertinent information in its files. The Rancho California provided data as did many private well owners and well drillers. The cooperation and assistance of those who contributed materially to the completeness of the data in this report are gratefully acknowledged.

Purpose and Scope of the Investigation

The data in this bulletin were collected by the U.S. Geological Survey, in cooperation with the Riverside County Flood Control and Water Conservation District, as a phase of the investigation of water wells and springs and general hydrologic conditions throughout much of southern California.

The general objective of the investigation is to collect and tabulate all available ground-water data for the individual basins in order to provide public agencies and the general public with data for overall ground-water investigation of the area and for planning water utilization and development work.

The scope of the work includes (1) brief reconnaissance of major geologic features to determine the extent and general character of the deposits that contain ground water; (2) field examination of most water wells and springs in the area to determine their location with respect to the geographic and cultural features and the public-land net and to record well depths and sizes, types and capacities of pumping equipment, uses of the water, and other pertinent information available at the well site; (3) measurement of the depth to water below land surface; (4) selection of representative wells to be measured periodically to detect and record changes of water level; and (5) collection and tabulation of well records, including well logs, water-level measurements, chemical analyses, and pumping-test data.

The work was done intermittently between 1967 and 1970 by the Water Resources Division of the Geological Survey, under the general supervision of R. Stanley Lord, district chief for California, and under the immediate supervision of L. C. Dutcher and J. L. Cook, successive chiefs of the Garden Grove subdistrict.

Well- and Spring-Numbering System

Wells and springs are numbered according to their location in the rectangular system for the subdivision of public land. For example, in the number 7S/3W-34B1, the part of the number preceding the slash indicates the township (T. 7 S.), the part between the slash and the hyphen indicates the range (R. 3 W.), the number between the hyphen and the letter indicates the section (sec. 34), and the letter indicates the 40-acre subdivision of the section. Within the 40-acre tract wells are numbered serially, as indicated by the final digit. Thus, well 7S/3W-34B1 is the first well to be listed in the NW1/4 NE1/4 sec. 34, T. 7 S., R. 3 W., San Bernardino base line and meridian as shown in the diagram below:

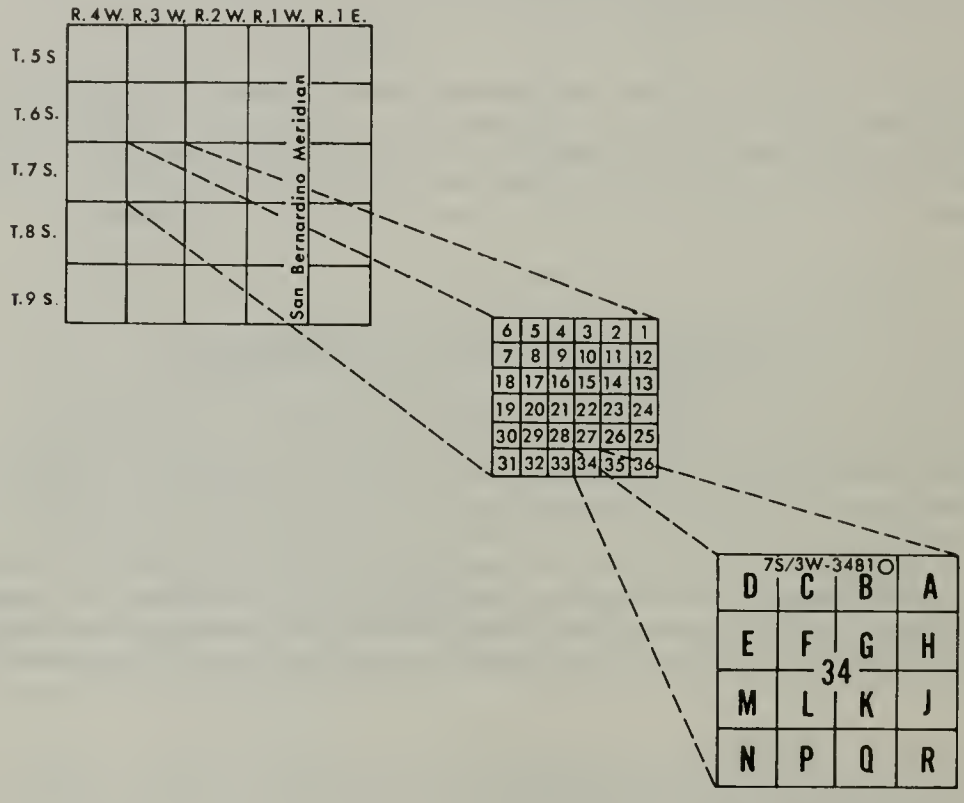

Where a Z has been substituted for the letter designating the 40-acre tract, the Z indicates that the well is plotted from unverified location descriptions; the indicated sites of such wells were visited, but no evidence of a well could be found.

Springs are numbered similarly except that an S is placed between the 40-acre subdivision letter and the final digit as shown in the following spring number: 6S/1W-5LS1.

WATER WELLS AND SPRINGS IN THE WESTERN PART OF THE UPPER SANTA MARGARITA RIVER WATERSHED, RIVERSIDE AND SAN DIEGO COUNTIES, CALIFORNIA

By F. W. Giessner, B. A. Winters, and J. S. McLean

CONTENTS

	Page
General features	8
Geologic and hydrologic features	8
Selected references	9

ILLUSTRATIONS

	Page
Maps of the western part of the upper Santa Margarita River watershed, Riverside and San Diego Counties, Calif., showing reconnaissance geology and location of wells and springs	359
Enlarged inset maps A, B, and C	375

TABLES

		Page
Table 1.	Description of wells and springs	10
2.	Records of water level	33
3.	Drillers' logs	228
4.	Chemical analyses of water	342
5.	Pumping tests	356

GENERAL FEATURES

The western part of the upper Santa Margarita River watershed area covers about 260 square miles in the southwestern part of Riverside County; a small part of the area lies in northwestern San Diego County. The area is approximately between long 116°57' and 117°17' W., and lat 33°25' and 33°42' N.

The area includes all or part of the following valleys: Auld, Diamond, Domenigoni, French, Glen Oak, Long, Pauba, Temecula, Tucalota, and Wolf. The principal towns are Temecula, Murrieta, and Wildomar. Access to the area is by U.S. Highway 395 and California Highway 71.

The area described is shown on all or parts of the following topographic quadrangle maps: Elsinore, Romoland, Winchester, Hemet, Wildomar, Murrieta, Bachelor Mountain, Sage, Temecula, Pechanga, and Vail Lake at a scale of 1:24,000.

GEOLOGIC AND HYDROLOGIC FEATURES

The geologic units of the western part of the Santa Margarita River watershed are divided into two broad categories: consolidated rocks and unconsolidated deposits.

The consolidated rocks include the metamorphic and igneous rocks of pre-Tertiary age. These rocks form the basement complex that underlies the unconsolidated deposits. Also included in the consolidated rocks are volcanic rocks, of Tertiary and Quaternary age.

The basement complex includes the Bedford Canyon Formation, the Bonsall Tonalite, the Domenigoni Valley Granodiorite, the Lakeview Mountain Tonalite, the San Marcos Gabbro, and the Woodson Mountain Granodiorite. The basement complex locally yields small quantities of water to wells from joints and fractures.

The volcanic rocks, of Tertiary and Quaternary age, are not considered as a source of ground water. They are composed of the Santa Rosa Basalt, of Pliocene(?) age, and the Nigger Canyon Volcanics, of Pleistocene age, both of Mann (1955). The Santa Rosa Basalt consists of mesa-forming olivine-basalt flows which form Mesa de Colorado and Mesa de Burro. The Santa Rosa Basalt overlies the Martinez(?) Formation of Mann (1955), of Paleocene(?) age. The Martinez(?) consists of well-cemented arkose and arkosic gravel. On the geologic maps it is undifferentiated from the Santa Rosa Basalt. The Nigger Canyon Volcanics consist of tuff, agglomerate, dikes, and basalt flows.

The unconsolidated deposits consist of sedimentary material deposited during Quaternary time. These deposits have been subdivided into older and younger alluvium and form the principal aquifers in the area.

The older alluvium consists of boulders, gravel, sand, silt, clay, and lacustrine deposits. Included in the older alluvium are the Pleistocene Temecula Arkose, the Pauba Formation, and the Dripping Springs Formation, all of Mann (1955). The Temecula Arkose consists principally of white or buff sand and brown silt; calcareous concretions and lime-cemented beds are also common. The Pauba Formation consists of coarse, reddish, poorly consolidated fanglomerate with interbedded sand and silt. These formations where saturated yield water to wells. The Dripping Springs Formation consists of a thin veneer of alluvial fan material in the Vail Lake area. This formation is not extensive, and it is not considered a source of ground water.

The younger alluvium of Holocene age consists of boulders, gravel, sand, silt, and clay. Where saturated, these deposits yield water freely to wells.

Recharge to the ground-water system occurs by infiltration of precipitation and infiltration of runoff during flooding. Ground-water movement after recharge is generally westward toward the bedrock gorge near Temecula where it rises to the surface forming the Santa Margarita River. The river flows through Temecula Canyon and eventually discharges into the Pacific Ocean.

A complex system of northwest-trending faults locally impedes the movement of ground water. Associated with the fault system are hot springs such as those at the resort areas of Murrieta and Temecula.

SELECTED REFERENCES

California Department of Public Works, Division of Water Resources, 1956, Santa Margarita River Investigation: Bull. 57, v. I (text), 273 p., 30 pls., v. II, 450 p.

California Department of Water Resources, 1959, Santa Ana River investigation: Bull. 15, 207 p.

_____1967, Ground water occurrence and quality: San Diego Region: Bull. 106-2, v. I (text), 235 p., v. II (pls).

Engel, Rene, 1959, Geology of the Lake Elsinore quadrangle, California, with a section on Mineral deposits of the Lake Elsinore quadrangle, California, by Rene Engle, T. E. Gay, Jr., and B. L. Rogers: Calif. Div. Mines Bull. 146, 154 p.

Kunkel, Fred, Giessner, F. W., Bader, J. S., and Moyle, W. R., Jr., 1961, Data on wells in the upper part of the Santa Margarita River Valley, California: U.S. Geol. Survey open-file rept., 46 p.

Larsen, E. S., Jr., 1948, Batholith and associated rocks of Corona, Elsinore, and San Luis Rey quadrangles, southern California: Geol. Soc. America Mem. 29, 182 p.

Mann, J. F., Jr., 1955, Geology of a portion of the Elsinore fault zone, California: Calif. Div. Mines, spec. rept. 43, 22 p.

Waring, G. A., 1915, Springs of California: U.S. Geol. Survey Water-Supply Paper 338, 410 p.

_____1919, Ground water in the San Jacinto and Temecula basins, California: U.S. Geol. Survey Water-Supply Paper 429, 113 p.

Weber, F. H., Jr., 1963, Geology and mineral resources of San Diego County, California: Calif. Div. Mines and Geology, County rept. 3, 309 p.

TABLE 1.--*Description of wells and springs*

[Boxhead explanations are abstracted from U.S. Geological Survey "Instructions for Using the Punch-Card System for the Storage and Retrieval of Ground-Water Data"]

State well number: The wells are identified according to their location in the rectangular system for the subdivision of public land. The identification consists of the township number, north or south; the range number, east or west; and the section number. The section is further subdivided into sixteen 40-acre tracts lettered consecutively (excepting I and O), beginning with A in the northeast corner of the section and progressing in a sinusoidal manner to R in the southeast corner. Wells within the 40-acre tract are numbered sequentially. The base line and meridian are indicated by the final letter, as follows: H, Humboldt; M, Mount Diablo; S, San Bernardino.
Spring number: Springs are numbered similarly. However the letter S is added after the 40-acre tract letter to differentiate the spring from a well.

Owner or user: The apparent owner or user on the date indicated. In some cases, the local name of the well or spring is given.

Ownership:

- C County
- F Federal Government
- M City, town, or unincorporated village
- N Corporation or company, churches, lodges, and other nonprofit, nongovernment groups
- P Private
- S State agency
- W Water district.

Use of water:

- A Air conditioning
- B Bottling
- C Commercial
- D Dewatering
- E Power generation
- F Fire protection
- H Domestic
- I Irrigation
- M Medicinal
- N Industrial, including mining
- P Public supply
- R Recreation
- S Stock supply
- T Institutional
- U Unused
- V Repressurization
- W Recharge
- X Desalinstion, public supply
- Y Desalination, other use
- Z Other.

Use of well:

- A Anode
- D Drainage
- G Seismic hole
- H Heat reservoir
- O Observation
- P Oil or gas
- R Recharge
- T Test hole
- U Unused
- W Withdraw water
- X Waste disposal
- Z Destroyed.

Well data: In tabulation below, C, complete data; N, no data; P, partial data. Complete physical data include depth, diameter, and finish. Complete geologic data include lithology and aquifer thickness. Complete water-level data include altitude of land-surface datum, in feet above mean sea level; water level, in feet above(+) or below land-surface datum; and date of measurement. Complete yield data include rate of pumping and drawdown.

Code symbol	1	2	3	4	5	6	7	8	9	0
Physical	C	C	P	C	C	P	C	C	P	P
Geologic	C	C	P	C	C	N	C	N	P	N
Water level	C	C	C	N	N	P	P	C	C	N
Yield	C	N	C	C	N	P	C	N	N	P

Chemical analyses:

- C Complete
- G Dissolved gases
- J Conductance and chloride
- K Conductance
- L Chloride
- M Multiple (complete and one or more partials)
- P Partial
- R Radiochemical (plus partial or complete chemical)
- S Special (tritium, carbon-14, and all other special determinations)
- T Trace elements (spectrographic).

Log data:

- A Drilling-time
- B Casing-collar
- C Caliper (diameter) survey
- D Driller's
- E Electric
- F Fluid-conductivity or fluid-resistivity
- G Geologist or sample
- H Magnetic
- I Induction
- J Gamma-ray
- K Dipmeter or directional (inclinometer) survey
- L Laterolog
- M Microlog
- N Neutron
- O Microlaterolog
- P Photographic
- Q Radioactive-tracer
- R Radiation (includes both neutron and gamma-ray)
- S Sonic
- T Temperature
- U Temperature and fluid-conductivity (resistivity)
- V Fluid-velocity
- W Electric and radiation
- X Electric, radiation, caliper, and fluid-velocity
- Y Electric, radiation, and sample (or driller's)
- Z Electric, radiation, temperature, and fluid-conductivity.

Depth of well: Depth, in feet below land-surface datum, as reported by owner, driller, or others, or as measured by the Geological Survey.

Depth cased: Length of casing, in feet below land-surface datum, to the top of the first perforations.

Diameter: Inside diameter of the well, in inches; nominal inside diameter, in inches, of the innermost casing at the surface for drilled cased wells.

Well finish:

- C Porous concrete
- F Gravel wall, perforated or slotted casing
- G Gravel wall, commercial screen
- H Horizontal gallary or collector
- O Open end
- P Perforated or slotted casing
- S Screen
- T Sand point
- W Walled or shored
- X Open hole in aquifer (generally cased to aquifer)
- Z Other.

Method drilled:

- A Rotary
- B Bored or augered
- C Cable-tool
- D Dug
- H Hydraulic-rotary
- J Jetted
- P Air percussion
- R Reverse-rotary
- T Trenching
- V Driven
- W Drive-wash
- Z Other.

Lift type:

- A Air
- B Bucket
- C Centrifugal
- J Jet
- L Multiple (centrifugal)
- M Multiple (turbine)
- N None
- P Piston
- R Rotary
- S Submergible
- T Turbine
- Z Other.

Power:

- 1 Hand
- 2 Natural gas engine
  - A 0-20 hp
  - B >20-50
  - C >50-100
  - D >100-200
  - E >200
- 3 Gasoline engine
  - F 0-5 hp
  - G >5-20
  - H >20-50
  - J >50-100
  - K >100-200
  - L >200
- 4 Diesel engine
  - M 0-50 hp
  - N >50-150
  - P >150-400
  - Q >400-750
  - R >750
- 5 Electric motor
  - S 0-1 hp
  - T >1-5
  - U >5-15
  - V >15-100
  - W >100
- 6 Wind
- 7 LP gas engine (propane or butane)
  - A 0-20 hp
  - B >20-50
  - C >50-100
  - D >100-200
  - E >200
- 9 Other.

Altitude of lsd: Altitude of land-surface datum, in feet, above mean sea level. Land-surface datum is an arbitrary plane closely approximating land surface at the time of the first measurement and used as the plane of reference for all subsequent measurements.

Water level: Depth to water, in feet, above(+) or below land-surface datum.

Date measured: Month and year of the water-level measurement; other data given generally apply for this date.

Yield of well (or spring): Yield, in gallons per minute; drawdown, in feet.

State well number	Owner or user	Ownership	Use of water	Use of well	Well data	Chemical analyses	Log data	Depth of well (feet below lsd)	Depth cased (feet below lsd)	Diameter (inches)	Well finish	Method drilled	Year drilled	Lift type	Power	Altitude of lsd (feet)	Water level (feet below lsd)	Date measured	Yield of well: Gallons per minute	Yield of well: Drawdown (feet)
05S/01W-31Z01S	SEARL BROTHERS	P		Z	9		D					H	1963	N	N	1545		2-68		
05S/01W-31Z02S	SEARL BROTHERS	P		Z	9		D					H	1963	N	N	1550		2-68		
05S/01W-32Q01S	SEARL BROTHERS	P	H	W	8	C		89		8				T	T	1575	30	2-68		
05S/01W-33R01S	SEARL BROTHERS	P	I	W	8			90		12				T	U	1613	61	2-68		
05S/02W-34P01S		P	U	U	8	C		10		36	W	D		N		1472	DRY	2-68		
05S/02W-35Q01S			U	U	8			68		8				N		1545	39	2-68		
06S/01W-03E01S	SEARL BROTHERS	P	U	U	8			123		12				N		1630	70	2-68		
06S/01W-03E02S	SEARL BROTHERS	P		Z												1627		2-68		
06S/01W-03E03S	RANDOLPH BAATZ	P	H	W	8			136		12			1947	S	5	1635	75	2-68		
06S/01W-03E04S	RANDOLPH BAATZ	P						80		7				N		1635		2-68		
06S/01W-03E05S	RANDOLPH BAATZ	P	U	U	8			32		36	W		1926	P	6	1635		2-68		
06S/01W-03K01S	S.E.SANTORO	P	H	W	8		D	104	60	12	F	H	1954	T	V	1648	82	2-68		
06S/01W-03M01S	CHESTER HORNING	P	U	U	8			118		36	W			N		1635	81	2-68		
06S/01W-04G01S	SEARL BROTHERS	P	I	W	8			125		16				T	U	1622	97	2-68		
06S/01W-04H01S	E.SEARL	P	U	U	8	C		10		84	W	D	1886	N		1644	DRY	2-68		
06S/01W-04H02S	E.SEARL	P	U	U	8			105	84	8			1948	J	T	1626		2-68		
06S/01W-04J01S	CHESTER HORNING	P	U	U	8	C		75		10			1950	T	U	1627	DRY	2-68		
06S/01W-04J02S	CHESTER HORNING	P	H	W	8	C	D	130		10			1951	J	T	1628	78	2-68		
06S/01W-04J03S	L.H.ALLERT	P	H	W	8			109		8			1928	J	T	1627		2-68		
06S/01W-04J04S	L.H.ALLERT	P		Z												1625		2-68		
06S/01W-04K01S	SEARL BROTHERS	P	I	W	8			125		16				T	U	1618	90	2-68		
06S/01W-05G01S	GARBANI BROS	P	U	U	8			81		12					4	1576	58	2-68		
06S/01W-05H01S	GARBANI BROS	P	I	W	8	C		112	60	14	F	H	1948	T	V	1582	77	2-68		
06S/01W-05H02S	GARBANI BROS	P	U	U	8			111	30	14	F		1926	N		1580	58	2-68		
06S/01W-05H03S	GARBANI BROS	P	U	U	8			35		62	W	D		N		1585	DRY	2-68		
06S/01W-06A01S	F.GARBANI	P	U	U	8			106	60	14	F		1947	T	U	1556	DRY	2-68	1130	
06S/01W-06A02S	F.GARBANI	P	I	W	8		D	131	53	12	F	H	1962	T	V	1556	79	2-68	855	16
06S/01W-06D01S	GARBANI BROS	P	I	W	8			120					1964	T	V	1535	67	2-68		
06S/01W-06D02S	GARBANI BROS	P	I	W	8			120		12			1964	T	V	1535	68	2-68		
06S/01W-06H01S	GARBANI BROS	P	U	U	8					12			1948	N		1568		2-68		
06S/01W-08R01S		P	U	U				16				D		N		2160	DRY	2-68		
06S/01W-10A01S	RANDOLPH BAATZ	P	U	U	8			94		12	D			P	6	1689	90	2-68		
06S/01W-10D01S	CHESTER HORNING	P		Z	8											1682		2-68		
06S/01W-10D02S	CHESTER HORNING	P	H	W	8			78	70	36			1954	M	T	1685		2-68		
06S/01W-10E01S	CHESTER HORNING	P	U	U	8			130		42			1954	J	T	1690	37	2-68		
06S/01W-10L01S	INLAND TRI.CO	N	U	U				36		8				N		1718	DRY	2-68		
06S/01W-10M01S	INLAND TRI.CO	N	U	U	8			46		12				N		1720	39	2-68		
06S/01W-10M02S	INLAND TRI.CO	N	U	U	8		D	55	35	8	X	C	1948	N		1720	31	2-68		
06S/01W-15C01S	THOMPSON REALTY	P	U	U	8			43		12			1915	N		1784	29	2-68		
06S/01W-15C02S	THOMPSON REALTY	P	H	W	8			79		36			1952	S		1775	42	2-68		
06S/01W-15C03S	THOMPSON REALTY	P	U	U	8			282		8			1953	N		1778	27	2-68		
06S/01W-15H01S	THOMPSON REALTY	P	U	U	8			54		36	X	D	1952	J	U	1890	47	2-68		
06S/01W-15H02S	THOMPSON REALTY	P	S	W	8					10				S	T	1890	45	2-68		
06S/01W-17M01S	LOUIS RAWSON	P	H	W						8				S	T	2040	17	2-68		
06S/01W-17M02S	LOUIS RAWSON	P	H	W						10				S	T	2060	10	2-68		
06S/01W-18R01S	LOUIS RAWSON	P	U	U				10		72	W	D		N		2020	DRY	2-68		
06S/01W-19D01S	CHARLES CULP	P	U	U				28		100		D		N		2040	DRY	1-68		
06S/01W-19P01S		N	S	W						60		D		P	6	1915	35	1-68		
06S/01W-19P02S		N	U	U				33	5	48	X	D		N		1922	DRY	1-68		
06S/01W-31N01S	MET.WATER DIST	W	U	D	8	C		48		10			1946	T		1478	33	1-68		
06S/01W-31P01S	MET.WATER DIST	W		Z												1480		1-68		
06S/02W-01A01S	SEARL BROTHERS	P	U	U	8	C		54		16		D		P	3	1532	DRY	2-68		
06S/02W-02G01S	CHARLES ROSS	P	U	U	8	C		80		8	D			P	6	1505	DRY	2-68		
06S/02W-02J01S	F.DOMENIGONI	P		Z	8											1510		2-68		
06S/02W-02J02S	F.DOMENIGONI	P	I	W	8	C	D	110	25	12	F	H	1951	T	U	1510		2-68		
06S/02W-02N01S	F.DOMENIGONI	P	S	W	8	C				16				P	6	1483	39	2-68		
06S/02W-02P01S	F.DOMENIGONI	P	U	U	8			111		6	O	H	1953	T	U	1500	47	2-68		
06S/02W-03J01S	R.DOMENIGONI	P	S	W	8	C		132		8				J	T	1480	38	2-68		
06S/02W-03R01S	R.DOMENIGONI	P	U	U	8			115		12	O			N		1484	39	2-68		
06S/02W-03R02S	R.DOMENIGONI	P	U	U	8		D	14		48	W	D		N		1478	DRY	1-68		

State well number	Owner or user	Ownership	Use of water	Use of well	Well data	Chemical analyses	Log data	Depth of well (feet below lsd)	Depth cased (feet below lsd)	Diameter (inches)	Well finish	Method drilled	Year drilled	Lift type	Power	Altitude of lsd (feet)	Water level (feet below lsd)	Date measured	Yield of well: Gallons per minute	Yield of well: Drawdown (feet)
06S/02W-03R03S	R.DOMENIGONI	P	U	U	8			32		10						1479	DRY	2-68		
06S/02W-03R04S	R.DOMENIGONI	P	U	U	8			51		10	D			N		1479	37	2-68		
06S/02W-03R06S	R.DOMENIGONI	P	U	U	8			30		12						1480	DRY	2-68		
06S/02W-03R07S	R.DOMENIGONI	P		Z			D			48	S	D	1908	N		1478		2-68		
06S/02W-03R08S	R.DOMENIGONI	P	H	W	9			39		8			1953	T	T	1478	33	1-68		
06S/02W-04A01S	L.J.MCEWELY	P	H	W	8			44	20	7		C	1913	J	T	1570	20	2-68		
06S/02W-04C01S	E.JOYCE	P	H	W	8			137	26	7	X	H	1963	P	W	1750	29	2-68		
06S/02W-04K01S	T.E.THOMPSON	P	U	U	8			18		8				N		1525		2-68		
06S/02W-04L01S	T.E.THOMPSON	P	U	U	8		D	40	28	10	P	C	1951	N		1578	9	2-68		
06S/02W-04R01S	A.DOMENIGONI	P		Z			D									1460		2-68		
06S/02W-07R01S	CAMERON WRIGHT	P	H	W	8			27		56	W	D		P	6	1445	21	1-68		
06S/02W-08J01S	D.HALLBERG	P	U	U	8			20		36	X	D		P	6	1445	DRY	1-68		
06S/02W-08J02S	D.HALLBERG	P	U	U	8			51	51	24	X					1445	DRY	1-68		
06S/02W-09A01S	A.DOMENIGONI	P	U	U	8			32		24	W	D		P	6	1455	DRY	1-68		
06S/02W-09A02S	A.DOMENIGONI	P	H	W	8	C	D	79	80	12	D	C				1460	56	1-68		
06S/02W-09A03S	A.DOMENIGONI	P		Z								D				1458		1-68		
06S/02W-09J01S	PAUL GARRETT	P	I	W	8		D	140	48	12	D	H	1953	T	5	1457	59	1-68		
06S/02W-09K01S	PAUL GARRETT	P	U	U	8		D	87		12		H		N		1448		1-68		
06S/02W-09K02S	PAUL GARRETT	P	H	W	8	C	D	102	46	6	F	H	1953	S	5	1450	79	1-68		
06S/02W-09L01S	PAUL GARRETT	P	I	W	8		D	214	60	12	F	H	1960	C	V	1445		1-68	1100	68
06S/02W-09Q01S	E.W.CONNELL	P		Z				20		60	S	D		N		1450		1-68		
06S/02W-10D01S	F.DOMENIGONI	P	H	W	8	C	D	110	30	12	F	H	1951	S	S	1460	44	1-68		
06S/02W-10D02S	F.DOMENIGONI	P	I	W	8		D	114	39	12	F	H	1953	T	V	1464	43	1-68		
06S/02W-10D03S	F.DOMENIGONI	P		Z												1460		1-68		
06S/02W-10E01S	F.DOMENIGONI	P		Z	8	C	D	19		24				P	6	1460		1-68		
06S/02W-10K01S	EVEA CLEMMENS	P	H	W	8			16		84	W	D	1868	J	U	1484	12	1-68		
06S/02W-10K02S	EVEA CLEMMENS	P	U	U	8			28		72	W	D		N		1505	DRY	1-68		
06S/02W-10Z01S	F.DOMENIGONI	P		Z												1460				
06S/02W-11A01S	SEARL BROTHERS	P	U	U	8	C		45		6				P	6	1517	DRY	2-68		
06S/02W-11Z01S	SEARL BROTHERS	P		Z		C										1491		2-68		
06S/02W-15D01S	F.DOMENIGONI	P	S	W	8	C		16		36	W	D		P	6	1465	7	2-68		
06S/02W-16C01S	F.DOMENIGONI	P	U	U	8			6		42	W	D		P	6	1425	DRY	1-68		
06S/02W-16C02S	F.DOMENIGONI	P	U	U				21		27				N		1430	17	1-68		
06S/02W-16D01S	F.DOMENIGONI	P	U	U	8			25						N		1425	16	1-68		
06S/02W-16D02S	F.DOMENIGONI	P	S	W	8			38		10				C	3	1423	13	1-68		
06S/02W-17B01S	A.DOMENIGONI	P	U	U												1427		1-68		
06S/02W-17G01S	A.DOMENIGONI	P	S	W	8			14		60	W	D		P	6	1420	10	1-68		
06S/02W-17H01S	A.DOMENIGONI	P														1432		1-68		
06S/02W-17H02S	A.DOMENIGONI	P	U	U	8			13		24				N		1415	11	1-68		
06S/02W-17J01S	A.LAMEL	P	U	U	8			19		36	W	D		P	6	1415	10	1-68		
06S/02W-17J02S	A.LAMEL	P	U	U	8			8		36	X	D		P	6	1410	DRY	1-68		
06S/02W-17J03S	A.LAMEL	P	U	U	8			13	2	18				N		1418	7	1-68		
06S/02W-17N01S	F.POURROY	P	U	U	8	C		12		18		D		N		1400	DRY	1-68		
06S/02W-17N02S	F.POURROY	P	U	U	8			24		20		D		N		1400	9	1-68		
06S/02W-17P01S	H.PETA	P	U	U	8			7		8		C		N		1405	DRY	1-68		
06S/02W-18P01S	PEARL CUMMINS	P	U	U	8			10			W	D		P	6	1435	5	1-68		
06S/02W-18R01S	P.KITSIGIANIS	P	U	U	8			13		48	W	D		P	6	1400	9	1-68		
06S/02W-19E01S	R.ANDERSEN	P	U	U	8			10		72	W	D		P		1417	DRY	1-68		
06S/02W-19H01S	F.POURROY	P	H	W	8			40		60	W	D		J	T	1420	31	1-68		
06S/02W-19N01S	D.MCELHINNEY	P	U	U	8			50		36		D	1941	N		1410		1-68		
06S/02W-19N02S	D.MCELHINNEY	P	H	W	8			39		48	W	D		J	U	1412	5	1-68		
06S/02W-19N03S	D.MCELHINNEY	P	U	U	8			39		36	W	D		P	6	1380		1-68		
06S/02W-20A01S	F.DOMENIGONI	P	H	W	8		D	18	25	10	X	C	1951	J	T	1425	12	1-68		
06S/02W-20A02S	F.DOMENIGUNI	P	S	W	8	C		24		72	W	D		P	6	1430	20	1-68		
06S/02W-20E01S	F.POURROY	P	S	W	8			59		16		C	1958	P	6	1460	52	1-68		
06S/02W-20N01S	F.ENDRES	P		Z	8											1448		1-68		
06S/02W-20R01S	L.MCMENOMY	P		Z												1490		1-68		
06S/02W-21B01S	A.DOMENIGONI	P	S	W	8			15		48		D		P	6	1500		1-68		
06S/02W-21C01S	H.BERGMAN	P	U	U	8			26		48		D	1885	N		1470	22	1-68		
06S/02W-21C02S	H.BERGMAN	P	U	U	8		D	109	32	10	X	D	1950	J	U	1458	20	1-68	25	20

State well number	Owner or user	Ownership	Use of water	Use of well	Well data	Chemical analyses	Log data	Depth of well (feet below lsd)	Depth cased (feet below lsd)	Diameter (inches)	Well finish	Method drilled	Year drilled	Lift type	Power	Altitude of lsd (feet)	Water level (feet below lsd)	Date measured	Yield of well: Gallons per minute	Yield of well: Drawdown (feet)
06S/02W-21C03S	H.BERGMAN	P	U	U	8			30		48	W	D		P	6	1490	DRY	1-68		
06S/02W-21C04S	H.BERGMAN	P	U	U	8			350		8		P	1966			1570	16	1-68		
06S/02W-21C05S	CHARLES DAVIS	P	S	W	8			20		54	W	D		C	S	1480	8	1-68		
06S/02W-21D01S	H.BERGMAN	P	U	U	8		D	69	35	8	P	C	1949	N		1455	15	1-68		
06S/02W-21D02S	H.BERGMAN	P	S	W	8			250		6				S	U	1458	18	1-68		
06S/02W-21D03S	ARMSTRONG	P	U	U	8			13		42	W	D	1949	N		1430	10	1-68		
06S/02W-21D04S	ARMSTRONG	P	U	U	8			17		36			1949	N		1430	14	1-68		
06S/02W-21D05S	F.TOWNSEND	P	H	W	8		D	145	25	6	X	P	1967	S	S	1470	29	1-68		
06S/02W-21Q01S	Z.STEARNS	P	U	U	8			27		36	W	D		B	S	1434	21	1-68		
06S/02W-21R01S	Z.STEARNS	P	H	W	8			40		48	W	D		S	S	1434	28	1-68		
06S/02W-22D01S	F.DOMENIGONI	P	S	W	8	C		39		10		C	1957	P	6	1475	11	1-68		
06S/02W-24F01S	N.BUCKLEY	P	U	U				17		6				P	6	1920		1-68		
06S/02W-26D01S	F.DOMENIGONI	P	S	W	8		D	42		10			1956	P	6	1565	21	1-68		
06S/02W-26G01S	F.DOMENIGONI	P	U	U	8			20		36	W	D				1600	DRY	1-68		
06S/02W-26H01S	LEWIS RAWSON	P	U	U	8			12		48				N		1615	DRY	1-68		
06S/02W-26L01S	JOHN SPEZIALI	P	U	U	8			103						N		1690	DRY	1-68		
06S/02W-26M01S	JOHN SPEZIALI	P	U	U	8			13		60	W	D		N		1580	DRY	1-68		
06S/02W-26N01S	JOHN SPEZIALI	P	U	U	8			102	20	6	X					1700	66	1-68		
06S/02W-26N02S	JOHN SPEZIALI	P	H	W	8			43		48	W	D	1932	J	F	1680	38	1-68		
06S/02W-26N03S	JOHN SPEZIALI	P	U	U	8			66			X			N		1660	DRY	1-68		
06S/02W-26P01S	JOHN SPEZIALI	P	U	U	8			100		04	X			N		1675	DRY	1-68		
06S/02W-26P02S	JOHN SPEZIALI	P	U	U	8			78		44	W	D		N		1685	DRY	1-68		
06S/02W-26P03S	JOHN SPEZIALI	P	U	U	8			31		48	W	D		N		1690	DRY	1-68		
06S/02W-27N01S		P	U	U	8	C		20		60	W			P	6	1452	14	1-68		
06S/02W-28A01S	JAMES QUINN	P	U	U	8			10		10				N		1418	DRY	1-68		
06S/02W-28A02S	ROBERT SHAIN	P	U	U	8		D	61	15	12	F	C	1955	N		1415	13	1-68	36	45
06S/02W-28B01S	KARL FRICK	P	U	U	8			20		10		C		N		1413	12	1-68		
06S/02W-28C01S	KARL FRICK	P	U	U	8			11		36	W	D		N		1411	DRY	1-68		
06S/02W-28G01S	KARL FRICK	P	U	U	8			17		42	W	D		C		1400	10	1-68		
06S/02W-28G02S	KARL FRICK	P	H	W	8	C	D	125		12	F		1948	T	T	1413	23	1-68		
06S/02W-28G03S	KARL FRICK	P	S	W	8	C	D	175	35	10	X	C	1949	T	S	1412	31	1-68	100	60
06S/02W-28J01S	A.J.VIAL	P	H	W	8	C		25		78		D	1917	J	S	1423	21	1-68		
06S/02W-28J02S	A.J.VIAL	P	S	W	8		D	68	20	12						1425	18	1-68		
06S/02W-28L01S	LEE GARNER	P	U	U	8			29		10				J	T	1405	26	1-68		
06S/02W-28N01S	PIERRE POURROY	P	U	U	8			27		60	W	D		N		1400	DRY	1-68		
06S/02W-29M01S	F.POURROY	P		Z	8											1395		1-68		
06S/02W-29R01S	LEE GARNER	P	S	W	8	C		19		6				P	6	1376	16	1-68		
06S/02W-30A01S	FRANK ENDERS	P	U	U	8	C		46		46	W	D		P	6	1425	33	1-68		
06S/02W-30C01S	L.D.HOOPES	P	H	W	8	C		41		60	W	U	1939	P	6	1395	23	1-68		
06S/02W-30F01S	DODSON-MOORE	P	U	U	8			43	5	48	W	D		P	6	1425	37	1-68		
06S/02W-30F02S	DODSON-MOORE	P	U	U	8			21		48	W	D		P	6	1395	11	1-68		
06S/02W-30R01S	FRANK ENDERS	P	U	U	8			32		60	W	D		J	S	1380	13	1-68		
06S/02W-31L01S	FRANK ENDERS	P		Z		C										1357		1-68		
06S/02W-31L02S	FRANK ENDERS	P	H	W	8			47		72	W	D		J	S	1346	32	1-68		
06S/02W-31N01S	W.T.COLLINS	P	H	W	8			400	30	8	X	P	1964	S	T	2465		1-68		
06S/02W-31P01S	CHAMBERLAIN	P	D	W	8			20		84	W	D		J	S	1324	12	1-68		
06S/02W-31P02S	W.T.COLLINS	P	H	W	8			64		52	W	D	1910	S	S	1354		1-68		
06S/02W-31P03S	L.W.EDWARDS	P	H	W	8			120		10	X	D		P	S	1360	60	1-68		
06S/02W-31R01S	PEARL CUMMINS	P	H	W	8		D	48	70	10	X	C	1950	S	S	1335	13	1-68		
06S/02W-31R02S	PEARL CUMMINS	P	U	U	8			5		60	W	D		N		1350	DRY	1-68		
06S/02W-32A01S	PIERRE POURROY	P	I	W	8	C	D	199	40	10	F	H	1950	T	T	1376	18	1-68		
06S/02W-32H01S	PIERRE POURROY	P	H	W	8	C		76		10				J	S	1376		1-68		
06S/02W-32H02S	PIERRE POURROY	P	U	U												1377		1-68		
06S/02W-32L01S	PIERRE POURROY	P	U	U	8			106		10						1355	12	1-68		
06S/02W-32L02S	PIERRE POURROY	P		Z	8			6		60	W	D		N		1355		1-68		
06S/02W-32R01S	PIERRE POURROY	P	U	U	8			59		8				N		1369	32	1-68		
06S/02W-33E01S	PIERRE POURROY	P	H	W	8	C		63		36	W	D		S	S	1377	21	1-68		
06S/02W-34B01S	L.SOYLAND	P	U	U	8			103		36	W	D	61			1620	81	1-68		
06S/02W-34B02S	L.SOYLAND	P	U	U	8			30		36			1960	N		1590	DRY	1-68		
06S/02W-34B03S	L.SOYLAND	P	U	U	8					6				N		1570	48	1-68		

State well number	Owner or user	Ownership	Use of water	Use of well	Well data	Chemical analyses	Log data	Depth of well (feet below lsd)	Depth cased (feet below lsd)	Diameter (inches)	Well finish	Method drilled	Year drilled	Lift type	Power	Altitude of lsd (feet)	Water level (feet below lsd)	Date measured	Yield of well: Gallons per minute	Yield of well: Drawdown (feet)
06S/02W-34C01S	L.SOYLAND	P	U	U	8			17		60	W	D		P		1560	DRY	1-68		
06S/02W-34F01S	L.SOYLAND	P	S	W	8			58		36				J	T	1475	41	1-68		
06S/02W-34F02S	L.SOYLAND	P	S	W	8			200		6			1966	S	T	1478		1-68		
06S/03W-24B01S		P	U	U	8			16		36				P	6	1470	10	4-68		
06S/03W-24G01S	A.B.DRAKE	P	U	U	8			26		56	W	D		P	6	1450	12	4-68		
06S/03W-25A01S	HELMS BAKERIES	N	I	W	8			39		72	W	D	1916	J	T	1370		4-68		
06S/03W-25A02S	HELMS BAKERIES	N	I	W	8			39		9			1950	J	S	1370	24	4-68		
06S/03W-25H01S	HELMS BAKERIES	N	S	W	8			160		9				S	5	1355		4-68		
06S/03W-25H02S	HELMS BAKERIES	N	S	W	8			160		7				S	5	1350		4-68		
06S/03W-25H03S	HELMS BAKERIES	N	U	U	8			19		9				N		1355	10	4-68		
06S/03W-25P01S	HELMS BAKERIES	N	S	W	8			28		48	W	D		S	5	1375	10	4-68		
06S/03W-26C01S		P	H	W	8			22		46	W	D		P	6	1545	19	4-68		
06S/03W-26C02S		P	H	W	8			26		72	W	D		J	S	1535	9	4-68		
06S/03W-26C03S	W.B.STARKS	P	U	U	8		D	39	18	8	F	C	1955	J	5	1545	14	4-68		
06S/03W-26D01S	GLENN MOORHOUSE	P	U	U	8		D	110	40	10	P	C	1951	J	S	1558	21	4-68		
06S/03W-26D02S	W.E.ADAMS	P	H	W	8			32		56	W	D		J	S	1575	15	4-68		
06S/03W-26E01S	ALEX MEHAS	P	H	W	8		D	49	26	8	X	C	1950	P	5	1585	14	4-68		
06S/03W-26E02S	ALEX MEHAS	P	H	W	8			30		60	W	U	1936	P	6	1585		4-68		
06S/03W-26E03S	ALEX MEHAS	P	H	W	8			49		36	W	D	1953	J	S	1585	28	4-68		
06S/03W-26F01S	D.SMITH	P	H	W	8			34		60		D	1942	S	5	1535	13	4-68		
06S/03W-26K01S	R.C.CHAPPEL	P	H	W	8										S	1480		4-68		
06S/03W-26K02S	R.C.CHAPPELL	P	H	W	8			39		24	W	D		J	5	1482	13	4-68		
06S/03W-26K03S	R.C.CHAPPELL	P	H	W	8			13		30				J	S	1485	DRY	4-68		
06S/03W-26K04S	R.C.CHAPPELL	P	H	W	8									J	S	1590		4-68		
06S/03W-26N01S	S.A.MCGRATH	P	H	W	8			28		48	W	D	1931	P	6	1550		4-68		
06S/03W-26N02S	S.A.MCGRATH	P	H	W	8		D	64	7	12	X	C	1951	P	6	1550		4-68		
06S/03W-26N03S	S.A.MCGRATH	P	U	U	8		D	52	10	8	X	C	1950	N		1450		4-68		
06S/03W-26P01S	R.C.CHAPPELL	P	U	U	8			69		6				N		1512	34	4-68		
06S/03W-26Q01S	R.C.CHAPPELL	P	U	U						6				J	S	1510	32	4-68		
06S/03W-26Q02S	R.C.CHAPPELL	P	U	U				84		6				N		1505	35	4-68		
06S/03W-27A01S		P	U	U	8			33		56	W	D		P	6	1580	25	4-68		
06S/03W-27A02S		P	U	U	8			48		50	W	D		J	S	1580	23	4-68		
06S/03W-27A03S		P	U	U	8			35		60	W	D		P	S	1580	23	4-68		
06S/03W-27A04S		P	U	U	8		D	250	50	10	X	C	1951	S	5	1580	26	4-68		
06S/03W-28J01S	PAUL WRIGHT	P	H	W	8			11		29	W	D	1930		F	1820	6	4-68		
06S/03W-28J02S	PAUL WRIGHT	P	U	U	8			13		120	W	D	1930	P	6	1825	9	4-68		
06S/03W-31H01S	A.SHLINIKER	P	H	W						9				S	5	1540	56	4-68		
06S/03W-31H02S	A.SHLINIKER	P	H	W						6				J	S	1530	26	4-68		
06S/03W-31P01S	DEAN HIDEMAN	P	H	W	8	C	D	24	5	24	X	H	1952	J	S	1370	10	4-68		
06S/03W-31P02S	D.KRAFT	P	U	U						2		D		N		1430	DRY	4-68		
06S/03W-31P03S	D.KRAFT	P	H	W	8			31		42	X	D		J	T	1430	18	4-68		
06S/03W-31R01S	A.SHLINIKER	P	H	W	8	C	D	61	15	8	P	C	1948	J	5	1428	20	4-68	5	
06S/03W-31R02S	A.SHLINIKER	P	U	U	8			23		54	X	D		N		1415	8	4-68		
06S/03W-32G01S	LOWE	P	U	U	8			46		36	X	D		P	6	1540	DRY	4-68		
06S/03W-32L01S	GERALD LORING	P	U	U	8			74		10	F	C	1951	P		1453		4-68		
06S/03W-32L02S	GERALD LORING	P	H	W	8			92		12			1953	P	G	1500		4-68		
06S/03W-32L03S	LOWE	P	U	U	8			32		28		D		N		1500	DRY	4-68		
06S/03W-32M01S	FOREST HANSON	P	H	W	8			93		10			1948		F	1440	28	4-68		
06S/03W-32M02S	FOREST HANSON	P	U	U	8			8		36	X	D		N		1430	DRY	4-68		
06S/03W-32N01S	S.SMITH	P	U	U	8			14		76	W	D		N		1420	13	4-68		
06S/03W-32N02S	S.SMITH	P	H	W	8			35		72	W	D		P	3	1410	13	4-68		
06S/03W-32N03S	S.SMITH	P	H	W	8			190		8		C	1950	T	F	1400	40	4-68		
06S/03W-32P01S	J.L.KERNS	P	H	W	8		D	140	92	6	F	H	1964	P	F	1480	66	4-68		
06S/03W-34C01S	E.GREER	P	U	U	8		D	100	22	7	X	H	1965	N		1750	43	4-68	12	
06S/03W-34C02S	E.GREER	P	U	U	8		D	294	16	7	X	H	1965	N		1740	56	4-68	8	
06S/03W-34D01S	E.GREER	P	H	W	8		D	150	28	7	X	H	1965	S	S	1740	40	4-68	5	
06S/03W-34D02S	E.GREER	P	H	W	8		U	240	30	7	X	H	1965	S	5	1795	72	4-68	5	
06S/03W-34E01S	E.GREER	P	H	W	8		D	140	22	7	X	H	1965	S	S	1725	78	4-68	16	
06S/03W-34E02S	E.GREER	P	H	W	8		D	300	32	7	X	H	1965	S	5	1735		4-68	5	
06S/03W-34E03S	E.GREER	P	U	U	8			241		6				N		1738	51	4-68		

State well number	Owner or user	Ownership	Use of water	Use of well	Well data	Chemical analyses	Log data	Depth of well (feet below lsd)	Depth cased (feet below lsd)	Diameter (inches)	Well finish	Method drilled	Year drilled	Lift type	Power	Altitude of lsd (feet)	Water level (feet below lsd)	Date measured	Yield of well	
																			Gallons per minute	Drawdown (feet)
06S/03W-34E04S	E.GREER	P	H	W	8			400		11				S	5	1670	111	4-68		
06S/03W-34F01S	E.GREER	P	U	U	8		D	120	28	7	X	H	1965	N		1680	18	4-68	5	
06S/03W-34G01S	E.GREER	P	U	U	8		D	155	10	7	X	H	1965	N		1640	52	4-68	5	
06S/03W-34H01S	V.W.SCOTT	P	H	W	8			42		24	W	D		P	6	1585	28	4-68		
06S/03W-34H02S	V.W.SCOTT	P	U	U	8			40		72	W	D		P	6	1580	DRY	4-68		
06S/03W-34J01S	N.A.MCELWAIN	P	H	W	8	C	D	50	7	12	X	C	1951	J	S	1555	28	4-68	3	48
06S/03W-34J02S	N.A.MCELWAIN	P	I	W	8			40		14				P	6	1550		4-68		
06S/03W-34J03S	N.A.MCELWAIN	P	H	W	8		D	100	38	10	X	C	1956	J	S	1540	21	4-68		
06S/03W-34L01S	H.KEITH	P	H	W	8			120	20	7	X	P	1965	P	S	1570	100	4-68		
06S/03W-34L02S	S.E.MITCHELL	P	H	W	8			145	20	6	X	Z		S	S	1560		4-68		
06S/03W-34M01S	V.PONCE	P	H	W	8			84	20	7	F		1965	S	S	1560	25	4-68		
06S/03W-34P01S	R.JONES	P	H	W	8			34		42		D	1966	P	6	1500		4-68		
06S/03W-34P02S	H.PAHL	P	U	U	8					9	F			N		1520	27	4-68		
06S/03W-34P03S		P	U	U						8			1968	N		1498	23	4-68		
06S/03W-34R01S		P	U	U									1967	N		1522		4-68		
06S/03W-35D01S	LITA EVANS	P	I	W	8		D	50	12	16	X	C	1948	P	6	1540		4-68		
06S/03W-35D02S	LITA EVANS	P		Z				0								1540		4-68		
06S/03W-35D03S	LITA EVANS	P	H	W	8		D	50	12	8	X	C	1948	T	T	1540		4-68	36	7
06S/03W-35D04S		P	U	U	8			25		36	W	D		N		1535	18	4-68		
06S/03W-35E01S	G.MAGNO	P	U	U	8			34		84	W	D		N		1550	25	4-68		
06S/03W-35E02S	J.B.SMITH	P	H	W	8			42		72	W	D	1892	J	S	1555	25	4-68		
06S/03W-35L01S		P	U	U	8			41		9				N		1490	25	4-68		
06S/03W-35M01S	P.CURTIS	P	H	W	8			40		12	W	D	1928	J	S	1542		4-68		
06S/03W-35M02S	DIVINE	P	H	W	8			27		84	W	D		J	S	1540	20	4-68		
06S/03W-35M03S		P	H	W	8			35		60	W	D		N		1545	25	4-68		
06S/03W-35M04S		P	H	W										J	S	1540		4-68		
06S/04W-25P01S	G.LA PRAIRIE	P	H	W	8		D	200	20	9	F		1966	S	S	1550	116	3-68		
06S/04W-26E01S	H.M.DAVIS	P	I	W	8			332		12		C	1947	T	U	1362		3-68		
06S/04W-26E02S		P	I	W	8					11				T	V	1350	44	3-68		
06S/04W-26J01S	G.R.SPAULDING	P		Z	8									C		1410		3-68		
06S/04W-26K01S	B.R.REHNLUND	P	H	W	8			87		10				J	S	1400	65	3-68		
06S/04W-26K02S	H.S.LINCKS	P	U	U	8		D	76	41	8	F	C	1952	N		1435		3-68		
06S/04W-26L01S	L.M.CARTER	P	H	W	8			100		8			1947	J	S	1391	61	3-68		
06S/04W-26L02S	S.MONTENEGRO	P	U	U	8			130		8				J	S	1353	45	3-68		
06S/04W-26M01S	B.EDWARDS	P	H	W	8			102		8				J	S	1350	44	3-68		
06S/04W-26M02S	LUCY DELEUN	P	U	U	8			91						T	T	1350		3-68		
06S/04W-26M03S	H.W.PFAFF	P	U	U	8		D	171	86	6	P	C	1951	S	S	1335	DRY	3-68		
06S/04W-26N01S	K.L.HOWELL	P	U	U	8			128		8				N		1330	54	3-68		
06S/04W-26Q01S	K.L.HOWELL	P	H	W	8	C		71					1938	J	S	1331	5	3-68		
06S/04W-27G01S	DUNNING	P	H	W	8			200		12				T	V	1328		3-68		
06S/04W-27J02S	M.SZABO	P	U	U	8			250		10			1949	N		1290		3-68		
06S/04W-27M01S	J.P.GARRETT	P	U	U	8			149		8			1953	P	S	1312	DRY	3-68		
06S/04W-27N01S	J.CACIA	P	U	U	8			144		10				J	S	1290	DRY	3-68		
06S/04W-27P01S	DUNNING	P	H	W	8			1200	200	16	F		1967		D	1260		3-68		
06S/04W-33A01S	M.ENGLEHART	P		Z												1312		2-68		
06S/04W-33A02S	B.ANDERSON	P		Z	8					36	W	D	1935	N		1305		2-68		
06S/04W-33A03S	B.ANDERSON	P		Z	8					36	W	D		N		1305		2-68		
06S/04W-33A04S	C.GOURDOUX	P	U	U	8			68		42	W	D		P	5	1310	58	2-68		
06S/04W-33B01S	D.KASHINSKY	P	U	U				74		8				J	S	1318	59	2-68		
06S/04W-33B02S	B.ANDERSON	P	U	U	8			67		46	W	D		N		1305	58	2-68		
06S/04W-33H01S		P	U	U	8			108		8			1920	J	S	1308		2-68		
06S/04W-33H02S	SIMPSON	P	H	W										J	5			2-68		
06S/04W-33H03S	A.V.BLAKE	P	U	U	8			68		8			1945	N		1312		2-68		
06S/04W-33H04S		P	U	U	8			49		8			1942		S	1300		2-68		
06S/04W-33H05S	A.ACOSTA	P	H	W	8					8				J	S	1295	52	2-68		
06S/04W-33H06S		P	U	U	8		D	47		6			1947	N		1325	39	2-68		
06S/04W-33H07S	A.V.BLAKE	P	U	U	8		D	56	40	8	P	C	1954	N		1312	51	2-68		
06S/04W-33H08S	SIMPSON	P	U	U	8			21		52	W	D		N		1320	DRY	2-68		
06S/04W-33H09S	A.V.BLAKE	P	U	U	8			45		7		D		N		1312	ORY	2-68		
06S/04W-33H10S	A.V.BLAKE	P		Z										N		1312		2-68		

State well number	Owner or user	Ownership	Use of water	Use of well	Well data	Chemical analyses	Log data	Depth of well (feet below lsd)	Depth cased (feet below lsd)	Diameter (inches)	Well finish	Method drilled	Year drilled	Lift type	Power	Altitude of lsd (feet)	Water level (feet below lsd)	Date measured	Yield of well: Gallons per minute	Yield of well: Drawdown (feet)
06S/04W-33H11S	A.V.BLAKE	P		Z						54	W	D		N		1312		2-68		
06S/04W-33H12S	E.MANTAY	P	U	U	8									J	5	1315		2-68		
06S/04W-34B01S	F.GAMBINA	P	U	U	8			95		6				N		1286	DRY	3-68		
06S/04W-34B02S	I.HAMILTON JR	P	U	U	8									P	6	1285		3-68		
06S/04W-34B03S	D.KRUGER	P	U	U	8			84		8				N		1280	79	3-68		
06S/04W-34D01S	R.FRANK	P	H	W	8			252		12			1925	S	5	1285	140	3-68		
06S/04W-34E01S	GOODCASE	P	U	U	8			70		24	W	D		J	T	1291	DRY	2-68		
06S/04W-34E02S	M.VALAFUKU	P	U	U	8			81								1290	76	2-68		
06S/04W-34E03S	W.E.STOFFER	P	U	U	8			93		32	W	D		J	5	1301	76	2-68		
06S/04W-34E04S		P	U	U	8			79		8				N		1286	DRY	2-68		
06S/04W-34E05S	D.V.GOVEIA	P	U	U	8			84		8				J	S	1280	DRY	2-68		
06S/04W-34E06S	SHARP	P	U	U	8			60		8				N		1286	DRY	2-68		
06S/04W-34F01S	W.HAYWOOD	P	U	U	8		D	80	50	10	F		1954	J	S	1282	DRY	2-68		
06S/04W-34G01S	R.COLE	P		Z	8											1259		3-68		
06S/04W-34G02S	R.COLE	P	H	W	8			140		10			1955	S	S	1260	72	3-68		
06S/04W-34G03S	R.COLE	P		Z												1260		3-68		
06S/04W-34H01S	M.HALLER	P	U	U	8			2225		12			1954	N		1340		3-68		
06S/04W-34J01S	F.FRONTINO	P	U	U	8			32		12				N		1260	DRY	3-68		
06S/04W-34J02S	T.KRAMER	P	U	U	8	C		141		12			1948	N	5	1252	47	3-68		
06S/04W-34J03S	T.EDWARDS	P	H	W	8			67		10			1881	J	S	1248	45	3-68		
06S/04W-34J04S	L.PHILLIPS	P		Z												1244		3-68		
06S/04W-34J05S	A.H.COOPER	P	U	U	8			60		4				J	S	1248	DRY	3-68		
06S/04W-34J06S	PHILSON	P	U	U	8	C		31		32	W	D		J	5	1250	DRY	3-68		
06S/04W-34J07S	P.C.WILSON	P	U	U	8			51		20				N		1252	DRY	3-68		
06S/04W-34J08S	C.THOMPKINS	P		Z												1260		3-68		
06S/04W-34J09S	E.TURNER	P	U	U	8	C		70		8			1930	N	5	1251		3-68		
06S/04W-34J10S	ALLEN	P		Z	8											1260		3-68		
06S/04W-34J11S	C.THOMPKINS	P	U	U	8			52		23		C	1955	J	S	1260	DRY	3-68		
06S/04W-34J12S	C.THOMPKINS	P	U	U				26		4				N		1260	DRY	3-68		
06S/04W-34J13S	WILDOPINO	P	U	U	8			54		8				J	S	1260	52	3-68		
06S/04W-34J14S	P.C.WILSON	P	U	U	8			35		4				N		1252	DRY	3-68		
06S/04W-34J15S	L.SERTIC	P	H	W	8			64		12			1957	J	S	1252	41	3-68		
06S/04W-34K01S	G.E.PARRY	P	U	U	8			95		12		C	1946	J	S	1276	92	3-68		
06S/04W-34L01S	R.E.FULK	P	U	U	8	C				8						1282	DRY	2-68		
06S/04W-34L02S	J.BROWN	P	U	U	8			70		36	W	D		J	T	1280	DRY	2-68		
06S/04W-34L03S	C.DEBORRE	P	U	U	8		D	101	78	8	F	H	1948	P	6	1280	DRY	2-68		
06S/04W-34M01S		P	U	U	8	C		83			W	D		T	T	1310		2-68		
06S/04W-34P01S	STEUER	P	U	U						12				J	S	1318		2-68		
06S/04W-34Q01S	C.E.BITTIKOFER	P	U	U	8			22		8				N		1262		3-68		
06S/04W-34Q02S	C.E.BITTIKOFER	P	U	U	8	C		147		12				N		1278	91	3-68		
06S/04W-34Q03S	C.COPELAND	P	U	U	8			67		8				J	S	1292	DRY	3-68		
06S/04W-34Q04S	R.MAKEN	P	U	U	8		D	55		48	W	D		N		1266	DRY	3-68		
06S/04W-34Q05S	ELLIS	P		Z												1260	DRY	3-68		
06S/04W-34Q06S	V.HAIR	P	U	U	8		D	91	45	10	F	C	1951	N		1280	71	3-68		
06S/04W-34Q07S	C.E.BITTIKOFER	P	U	U	8	C	D	108	68	10	F	C	1955	J	S	1280	89	3-68		
06S/04W-34Q08S	C.E.BITTIKOFER	P	U	U	8			8		60	W	D		N		1262	DRY	3-68		
06S/04W-34R01S	J.INCHAUSTI	P	U	U	8	C		44		40	W	D		N		1261	DRY	3-68		
06S/04W-34R02S	J.INCHAUSTI	P	U	U	8			50			W	D		P	6	1260	DRY	3-68		
06S/04W-34R03S	J.INCHAUSTI	P	U	U	8	C	D	100	37	8	F	C	1951	J	T	1260	69	3-68		
06S/04W-34R04S	R.WOLFORD	P	U	U												1260		3-68		
06S/04W-34R05S	J.STEWART	P	U	U	8			42		10				N		1245	DRY	3-68		
06S/04W-34R06S	A.COLMAN	P	U	U												1245		3-68		
06S/04W-34R07S	O.GROW	P		Z	8											1258		3-68		
06S/04W-34R08S	J.ORTEGA	P		Z	8					9			1945			1258		3-68		
06S/04W-34R09S	O.GROW	P	U	U	8			8		7				N		1260		4-68		
06S/04W-34R10S	R.WULFORD	P	U	U	8			41		4				N		1260	DRY	3-68		
06S/04W-35C01S	H.STEVENSON	P	U	U	8			130		8				J	5	1299	101	3-68		
06S/04W-35D01S	C.WITHROW	P	U	U	8	C	D	198	50	12	F	C	1952	T	V	1305	123	3-68		
06S/04W-35D02S	GULICK	P	U	U	8		D	132	10	10	F	H	1954	J	T	1300	106	3-68		
06S/04W-35E01S	E.HUIS	P	U	U	8			100		12				T	U	1275	76	3-68		

State well number	Owner or user	Ownership	Use of water	Use of well	Well data	Chemical analyses	Log data	Depth of well (feet below lsd)	Depth cased (feet below lsd)	Diameter (inches)	Well finish	Method drilled	Year drilled	Lift type	Power	Altitude of lsd (feet)	Water level (feet below lsd)	Date measured	Yield of well: Gallons per minute	Yield of well: Drawdown (feet)
06S/04W-35F01S	A.MEJIA	P	U	U	8	C		43		48	W	D		P	6	1285	DRY	3-68		
06S/04W-35F02S	A.MEJIA	P	U	U	8			245		10				S	5	1280	90	3-68		
06S/04W-35L01S	J.RODRIGUEZ	P	H	W	8			102		8				J	T	1252		3-68		
06S/04W-35L02S	J.RODRIGUEZ	P		Z												1252		3-68		
06S/04W-35L03S	D.RAMGREN	P	I	W	8					8				T	U	1265	66	3-68		
06S/04W-35M01S		M		Z	8					12						1256		3-68		
06S/04W-35M02S	M.PRETZ	P	U	U	8	C		38		10				J	5	1246		3-68		
06S/04W-35M03S		P						67		8						1250		3-68		
06S/04W-35M04S	B.TURNER	P	U	U	8			60		6						1255	48	3-68		
06S/04W-35M05S	E.F.GAGNON	P	H	W	8			105		6	F	C	1954	J	S	1255		3-68		
06S/04W-35M06S	ARVISO	P	U	U	8		D	39	31	6	F	H	1949	N		1250	DRY	4-68		
06S/04W-35N01S	O.GROW	P	U	U	8	C		200		12			1953	N		1234	77	3-68		
06S/04W-35P01S		P	U	U	8			165		12	W	D	1910	S	5	1242	72	3-68		
06S/04W-35P02S	W.R.REIMAN	P	U	U	8		D	294	30	12	P		1926	T	V	1234		3-68		
06S/04W-35Q01S	T.WILKS	P	H	W	8	C				7			1888	J	S	1245		3-68		
06S/04W-35Q02S	T.WILKS	P	H	W	8	C		80		10			1953	T	T	1240	25	3-68		
06S/04W-35Q03S	J.RIBAUDO	P	H	W	8			150		10	F	C	1957	T	T	1240		3-68		
06S/04W-36B01S	C.E.SKENFIELD	P	H	W	8			80		4				P	6	1470		3-68		
06S/04W-36B02S	V.BROADBENT	P	H	W	8			73	8	24	X	D	1956	J	S	1480	67	3-68		
06S/04W-36B03S	L.J.MOLINARI	P	U	U	8			68	68	15			1946	N		1460		3-68		
06S/04W-36B04S	L.J.MOLINARI	P	U	U	8			74		12			1950	J	S	1460	64	3-68		
06S/04W-36B05S	L.J.MOLINARI	P	H	W	8		D	184	40	8	F	H	1963	S	S	1460	55	3-68		
06S/04W-36C01S	F.FRONTINO	P	I	W	8			80		8		C	1953	J	S	1480		3-68		
06S/04W-36D01S	H.A.SMITH	P	U	U	8	C		40		8	W	D	1950	J	S	1405		3-68		
06S/04W-36D02S	H.A.SMITH	P	H	W	8			289		12	F	H	1954	S	T	1395	53	3-68		
06S/04W-36L01S		P	H	W	8			65		8				P	5	1320	54	3-68		
06S/04W-36L02S		P	U	U	8			37		8				N		1320	DRY	3-68		
06S/04W-36N01S	W.A.SIM	P	H	W	8		D	190	60	12	F	H	1954	T	T	1270	44	3-68		
06S/04W-36P01S	YOUNGER	P	H	W	8		D	79	78	8			1960	T	U	1297	56	3-68		
06S/04W-36P02S	ABRAMS	P	I	W	8		D	309	73	10	F	H	1963	T	U	1310	39	3-68		
06S/04W-36R01S	G.ADAMS	P	S	W	8		D	132	60	8	F	H	1961	S	5	1328	37	3-68		
07S/01W-06G01S	MET.WATER DIST	W	U	U	8		D	83	13	8	F	C	1950	N		1565		11-67		
07S/01W-06G02S	MET.WATER DIST	W	U	U	8		D	49	16	10	F	C	1954	N		1565	DRY	11-67		
07S/01W-06H01S	MET.WATER DIST	W		Z	8		D	0	50	10	X	C	1950	N		1550		11-67		
07S/01W-06H02S	MET.WATER DIST	W		Z	8			0		60	W	D		N		1550		11-67		
07S/01W-07E01S	MET.WATER DIST	W		Z	9			7				C	1948	N		1485	DRY	11-67		
07S/01W-08K01S	PULLEN	P	U	U	9					8				N		1695	20	11-67		
07S/01W-08K02S	M.CERVANTES	P	I	W	8			49		8	F	C		P	F	1695	23	11-67		
07S/01W-08K03S	PULLEN	P	U	U												1735		11-67		
07S/01W-08L01S		P	U	U	8			26		48	W	D		P		1690	DRY	11-67		
07S/01W-08L02S		P	U	U	9			17		12				C		1695	DRY	11-67		
07S/01W-08P01S	W.B.STUMP	P	U	U				91				C	1967			1810		11-67		
07S/01W-09P01S	RANCHO CALIF.	W	S	W	8	C		31		8				P	6	1780	25	11-67		
07S/01W-10J01S	S.JACINTO PACK.	N	U	U	9			58		8				N		1870	DRY	11-67		
07S/01W-10Q01S	S.JACINTO PACK.	N	U	U	9			84		8	F			N		1865	63	11-67		
07S/01W-10R01S	S.JACINTO PACK.	N		Z		C		0						N		1880		11-67		
07S/01W-10R02S	S.JACINTO PACK.	N	S	W				100		8						1875		11-67		
07S/01W-18E01S	MET.WATER DIST	W		Z	9			0		60	W	D	1920			1612		11-67		
07S/01W-18J01S		P	U	U	9	C		33		48	W	D		N		1690	DRY	11-67		
07S/01W-18M01S			U	U	9			31		60	W	D		P	6	1575	DRY	11-67		
07S/01W-18Q01S	RANCHO CALIF.	W	U	U	9			14		7				N		1600	DRY	11-67		
07S/01W-18Q02S	RANCHO CALIF.	W		Z	8	C		0								1600		2-68		
07S/01W-20C01S	RANCHO CALIF.	W	S	W	9			29		8				P	6	1655	16	11-67		
07S/01W-21C01S	RANCHO CALIF.	W	S	W	9			35		8				P	6	1770	19	11-67		
07S/01W-22C01S			S	W	9					6						1920		11-67		
07S/01W-28A01S			U	U	9			48		6	F					2010	44	11-67		
07S/02W-01E01S	MET.WATER DIST	W	U	U				6		12				N		1435	DRY	1-68		
07S/02W-01F01S	MET.WATER DIST	W		Z												1445		5-68		
07S/02W-01M01S	MET.WATER DIST	W	U	U				9		12				N		1440	DRY	1-68		
07S/02W-01M02S	MET.WATER DIST	W	U	U	8			109		10				N		1460	96	1-68		

State well number	Owner or user	Ownership	Use of water	Use of well	Well data	Chemical analyses	Log data	Depth of well (feet below lsd)	Depth cased (feet below lsd)	Diameter (inches)	Well finish	Method drilled	Year drilled	Lift type	Power	Altitude of lsd (feet)	Water level (feet below lsd)	Date measured	Yield of well: Gallons per minute	Yield of well: Drawdown (feet)
07S/02W-01N01S	MET.WATER DIST	W	U	D	8			36		8				N		1440	33	1-68		
07S/02W-02L01S	MET.WATER DIST	W		Z												1410		1-68		
07S/02W-02M01S	MET.WATER DIST	W	U	U	8	C		8		7			1954	N		1402	DRY	1-68		
07S/02W-02P01S	MET.WATER DIST	W	U	U	8			19		7				P	6	1410	DRY	1-68		
07S/02W-02P02S	MET.WATER DIST	W		Z	8	C		0		6			1946	N		1412		1-68		
07S/02W-02P03S	MET.WATER DIST	W	H	W	8		D	194	30	12	F	H	1962	S	T	1412	35	1-68		
07S/02W-02R01S	MET.WATER DIST	W	U	D	8			60		8				T		1430	41	1-68		
07S/02W-03H01S	MET.WATER DIST	W	H	W	8		D	100	8	12	X	C	1949	J	S	1438	58	1-68		
07S/02W-03J01S	MET.WATER DIST	W	U	U	8									J	S	1434		1-68		
07S/02W-03L01S	MET.WATER DIST	W	U	D	8		D	128	26	12	F	H	1951	N		1380	17	1-68		
07S/02W-03L02S	MET.WATER DIST	W	U	U	8			78		16				N		1390	20	1-68		
07S/02W-03N01S	MET.WATER DIST	W	U	D	8	C		21		6				P	6	1366	15	1-68		
07S/02W-04D01S	R.POURROY	P	H	W	8	C		56		48		D		S	S	1389	45	1-68		
07S/02W-04D02S	R.POURROY	P	U	U	8			80	27	10	X	C	1959	S	S	1385	52	1-68		
07S/02W-04D03S	R.POURROY	P	H	W				116		8			1963	S	S	1375		1-68		
07S/02W-04E01S		P		Z												1375		1-68		
07S/02W-04J01S	M.A.NICOLAS	P	U	U	8			88		10				N		1399	54	1-68		
07S/02W-04J02S	M.A.NICOLAS	P	H	W	8	C	O	86	56	12	F	H	1951	T	T	1402	52	1-68		
07S/02W-04J03S	M.A.NICOLAS	P	U	D	8		D	94	5	10	F	C	1950	N		1403	53	1-68		
07S/02W-04J04S	M.A.NICOLAS	P		Z	8											1370		1-68		
07S/02W-04K01S	M.A.NICOLAS	P	I	W	8	C		90		12				S	S	1398	53	1-68		
07S/02W-05C01S	K.RHEINGANS	P	S	W	8	C		70								1359	28	1-68		
07S/02W-05H01S	K.RHEINGANS	P	H	W	8			41	45	48			1930	M	S	1369		1-68		
07S/02W-05J01S	ALAMOS SCHOOL	C	H	W	8					10				J	S	1375	37	1-68		
07S/02W-05M01S	R.POURROY	P	S	W	8			33		48	W	D			6	1358	29	1-68		
07S/02W-06A01S		P	U	U	8			22		72				J	S	1340	13	1-68		
07S/02W-06C01S		P	H	W				69						J	S	1335		1-68		
07S/02W-06C02S	A.RINDAHL	P	U	U				41						J	S	1335		1-68		
07S/02W-06Q01S		P		Z												1345		1-68		
07S/02W-06Q02S			U	U						12				P	6	1325	15	1-68		
07S/02W-07H01S		P	U	U	8			14		42						1330	DRY	1-68		
07S/02W-07J01S	A.BOREL	P	S	W	8			34		60	W	D		P	6	1294	8	1-68		
07S/02W-07J02S	A.BOREL	P	U	U				9		10				N		1290	DRY	1-68		
07S/02W-07R01S	V.HILLAIRD	P	H	W						42	W	D		P	6	1281		1-68		
07S/02W-08A01S	A.BOREL	P	U	U	8			24		16	P	D		N		1346	21	1-68		
07S/02W-08E01S	P.KRIEDER	P	U	U	8			32		60	D	D		N		1332	15	1-68		
07S/02W-08H01S	A.BOREL	P	S	W	8	C		72		12	F	H	1952	T	T	1344	20	1-68		
07S/02W-08M01S	A.BOREL	P	U	U	8	C		101		36	D			S	T	1324	41	1-68		
07S/02W-08M02S	A.BOREL	P	H	W	8		D	366		12			1927	S	T	1322	41	1-68		
07S/02W-08N01S	A.BOREL	P	U	D	8					6	F		1963	N		1290		1-68		
07S/02W-08N02S	A.BOREL	P	H	W	8			42		42	D	8	1963	T	T	1330	10	1-68		
07S/02W-09F01S	M.A.NICOLAS	P	U	U	8			8		24				N		1343	5	1-68		
07S/02W-09K01S	M.A.NICOLAS	P	S	W	8			21		8		H	1948	P	6	1345	5	1-68		
07S/02W-10M01S	M.A.NICOLAS	P		Z												1420		1-68		
07S/02W-10P01S		N	U	U				39		12	X	C		P	6	1405	DRY	1-68		
07S/02W-10P02S		N	U	U	8			54		12		C				1405		1-68		
07S/02W-10P03S		N		Z												1410		1-68		
07S/02W-12G01S	MET.WATER DIST	W		Z	8											1510		1-68		
07S/02W-12R01S	A.BOREL	P	U	U	8			30		40	W	D		P		1600	24	1-68		
07S/02W-13G01S	A.BOREL	P	S	W	8			43						P	6	1530	10	1-68		
07S/02W-13R01S	A.BOREL	P	H	W	8			24		48	W	D		P	6	1520	24	1-68		
07S/02W-14Q01S	A.BOREL	P	S	W		C				72	W	D		P	6	1460	40	1-68		
07S/02W-16J01S		N		Z			D						1950			1375		1-68		
07S/02W-16J02S		N	U	U	8			28		15			1920	N		1375	DRY	1-68		
07S/02W-16J03S		N	U	U	8		O	83	85	10	F	C	1950	N		1400	DRY	1-68		
07S/02W-16J04S		N		Z												1375		1-68		
07S/02W-17B01S	A.CEAS	P	S	W	8		O	63	18	10	P		1950	P	6	1315		1-68		
07S/02W-18P01S	E.NICASTRO	P	U	U	8			98		10	P			N		1200	DRY	1-68		
07S/02W-19C01S	E.NICASTRO	P	U	U	8			128		10				T	T	1135		1-68		
07S/02W-19C02S	E.NICASTRO	P	I	W	8			400		10				T	U	1135	115	1-68		

State well number	Owner or user	Ownership	Use of water	Use of well	Well data	Chemical analyses	Log data	Depth of well (feet below lsd)	Depth cased (feet below lsd)	Diameter (inches)	Well finish	Method drilled	Year drilled	Lift type	Power	Altitude of lsd (feet)	Water level (feet below lsd)	Date measured	Yield of well: Gallons per minute	Yield of well: Drawdown (feet)
07S/02W-19C03S	E.NICASTRO	P	U	U	8		D	136	90	10	P	C	1950	N		1180	106	1-68		
07S/02W-20E01S				Z												1200		1-68		
07S/02W-20L01S	S.NICOLAS	P	I	W	8		D	615	100	12	F	H	1962	T	J	1160	77	1-68		
07S/02W-20P01S	S.NICOLAS	P	U	U	8	C		82		7				N		1175	77	1-68		
07S/02W-21E01S	L.RORIPAUGH	P	S	W	8	C		109		10				P	6	1215	57	1-68		
07S/02W-21E02S	L.RORIPAUGH	P	U	U	8			293		14	F	H		N		1200	54	1-68		
07S/02W-24F01S	RANCHO CALIF	W	U	D	8			5		48	W	D		N		1435	1	10-67		
07S/02W-25C01S	RANCHO CALIF	W	U	D	8		D	1066	450	12	P	C	1965	N		1478	67	3-68		
07S/02W-25H01S	RANCHO CALIF	W	S	U	8	C		146		10				P	6	1440	21	11-67		
07S/02W-26G01S	RANCHO CALIF	W	I	W	8		DE	1020	470	14	F	H	1965	T	W	1440	289	11-67	960	165
07S/02W-26N01S	RANCHO CALIF	W	H	W	8	C	D	201	165					P	6	1308	167	10-67		
07S/02W-26N02S	RANCHO CALIF	W		Z	8		D									1313		10-67		
07S/02W-27J01S	RANCHO CALIF	W	I	W	8		DE	1015	410	16	F	H	1965	T	W	1300	203	1-68		
07S/02W-27R01S	RANCHO CALIF	W	U	D	8			300		8	F			N		1300	179	10-67		
07S/02W-28J01S	RANCHO CALIF	W	U	D	8		D	906	375	14	F	H	1966	N		1370	246	11-67		
07S/02W-30D01S	RANCHO CALIF	W		Z	8											1110		1-68		
07S/02W-30D02S	L.RORIPAUGH	P	U	D												1108	60	1-68		
07S/02W-30D03S	RANCHO CALIF	W	S	W		C								P	6	1108	68	1-68		
07S/02W-33E01S	RANCHO CALIF	W	S	W		C								P	6	1229	94	10-67		
07S/02W-34N01S	RANCHO CALIF	W	S	W	8		D	184	148	8	F	C	1958	P	6	1280	166	10-67		
07S/02W-35M01S	RANCHO CALIF	W	1	W	8		D	1000	380	14	F	H	1966	T	W	1355	242	1-68		
07S/02W-36J01S	RANCHO CALIF	W	U	D	8		DE	936	360	16	F	H	1965	N		1490	403	10-67		
07S/03W-02E01S	J.H.LEASE	P	U	U	8			35		36		D		J	S	1425	9	1-68		
07S/03W-02G01S		P	U	U	8	C		13	10	60	W	D		N		1430	10	1-68		
07S/03W-02G02S		P	U	U	8			20		60	W	D		N		1430	15	1-68		
07S/03W-02H01S	H.GENTRY	P	U	U	8			36		36	W	D		J	G	1430	23	1-68		
07S/03W-02K01S	H.GENTRY	P	H	W	8		D	62		36			1951	J	S	1410	43	1-68		
07S/03W-02P01S	A.JAMES	P	H	W	8					36				P	6	1345	30	1-68		
07S/03W-03Q01S	E.M.LINCOLN	P	H	W	8			49		42	X	D	1961	S	T	1320	17	1-68		
07S/03W-03Q02S	E.M.LINCOLN	P	U	U				34	22	36	W	D		J	S	1325		1-68		
07S/03W-03Q03S	E.M.LINCOLN	P	U	U	8			17		8	P			N		1325	5	1-68		
07S/03W-03Q04S	E.M.LINCOLN	P	1	W						36	W	D		J	5	1325		1-68		
07S/03W-03Q05S	E.M.LINCOLN	P	1	W	8			35	24	36	W	D	1963	J	T	1320	6	1-68		
07S/03W-04H01S			U	U												1410		2-68		
07S/03W-05C01S				Z				7		60				N		1350	DRY	2-68		
07S/03W-05L01S	J.BORENSTEIN	P	U	U	8	C	D	48		8	P	C	1948	N		1275	19	1-68		
07S/03W-05L02S	J.BORENSTEIN	P	H	W	8	C		105		8	P	C		J	S	1275	19	1-68		
07S/03W-05P01S	H.BLACKMOORE	P	U	D						8		C		P	6	1250		1-68		
07S/03W-06A01S	K.THOMAS	P	H	W				47		8				J	S	1380	10	1-68		
07S/03W-06B01S	C.W.TURNER	P	U	U				35		16				N		1355	18	2-68		
07S/03W-06D01S	C.W.TURNER	P	U	U				258		12				N		1315	12	2-68		
07S/03W-06E01S	C.W.TURNER	P	H	W				177		10				S	5	1290	16	2-68		
07S/03W-06H01S	C.MEYERS	P	U	U						6			1961	N		1360		1-68		
07S/03W-06J01S		P	U	U				33		12				N		1260	12	2-68		
07S/03W-06J02S		P	H	W				48		10				P	6	1350		1-68		
07S/03W-06K01S	C.W.TURNER	P	U	U	8		D	166	120	10	F	H	1953	N		1315	43	2-68		
07S/03W-07E01S	A.WEINSTEIN	P	U	U	8			412		12	P	C		N		1174	131	1-68		
07S/03W-07E02S	A.WEINSTEIN	P	H	W	8			228		10		H	1952	S	T	1147		1-68		
07S/03W-07E03S	A.WEINSTEIN	P		Z												1150		1-68		
07S/03W-07E04S	A.WEINSTEIN	P		Z						8			1954			1150		1-68		
07S/03W-07E05S	R.BIRTCHER	P	U	U				81		10				N		1175	DRY	1-68		
07S/03W-07H01S		N	U	U	8			27		24	O			N		1210	DRY	1-68		
07S/03W-07H02S		N	U	U	8			36		12				N		1210	27	1-68		
07S/03W-07H03S		N	U	U	8			27		12				N		1210	DRY	1-68		
07S/03W-07L01S	A.WEINSTEIN	P	U	D	8		D	240	39	8	P	C	1952	T	U	1145	179	1-68		
07S/03W-07L02S			U	U				76		6				N		1145	71	1-68		
07S/03W-07M01S	A.WEINSTEIN	P	I	W	8			440					1965	T	V	1148	180	1-68		
07S/03W-07M02S	A.BROWN	P	I	W						12	F			T	U	1150	46	2-68		
07S/03W-07N01S	W.A.THOMPSON	P	I	W				135	40	12			1953	T	U	1135	54	2-68		
07S/03W-07N02S	W.A.THOMPSON	P	1	W				345		12			1966	T	V	1140	70	2-68		

State well number	Owner or user	Ownership	Use of water	Use of well	Well data	Chemical analyses	Log data	Depth of well (feet below lsd)	Depth cased (feet below lsd)	Diameter (inches)	Well finish	Method drilled	Year drilled	Lift type	Power	Altitude of lsd (feet)	Water level (feet below lsd)	Date measured	Yield of well: Gallons per minute	Yield of well: Drawdown (feet)
07S/03W-07R01S	R.KIDDER RANCH	P	H	W	8		D	285		10	P	C	1946	S	5	1166	199	2-68		
07S/03W-07R02S	H.MORROW	P	U	U	8	C	D	448	215	12	P		1925	N		1170		1-68		
07S/03W-07R03S		P	I	W		C		240		10				T	V	1158		2-68		
07S/03W-07R04S	H.MORROW	P	I	W	8		D	351	60	10	F	H	1963	T	V	1170	157	1-68		
07S/03W-08J01S	H.BLACKMOORE	P	S	W				235		10				J	S	1175	51	1-68		
07S/03W-08M01S	W.HUNTLEY	P	U	O	8		D	194	60	12	F	H	1955	N		1190	35	1-68		
07S/03W-08R01S	H.BLACKMOORE	P	U	U				48		8		C		J	S	1175	34	1-68		
07S/03W-09M01S	H.BLACKMOORE	P	U	O				92		12				N		1260	73	1-68		
07S/03W-09Q01S				Z			D						1922			1220		2-68		
07S/03W-10H01S	D.BATES	P	H	W	8		D	87	30	8	F	C	1950	J	T	1280	34	1-68		
07S/03W-10H02S			U	U										C	S	1250	12	1-68		
07S/03W-10H03S	D.BATES	P	H	W	8			45		24	X			J	S	1250		1-68		
07S/03W-12H01S	KANLUND BROS	N	U	U		C		74		16				P	6	1330	47	2-68		
07S/03W-12J01S	KANLUND BROS	N	U	U		C		70		8				J	S	1330		2-68		
07S/03W-12J02S	KANLUND BROS	N	U	U										N		1330	50	2-68		
07S/03W-12P01S		P		Z												1300		1-68		
07S/03W-12P02S		P	U	U				150		8			1953	J	S	1300		1-68		
07S/03W-13N01S		N		Z												1130		2-68		
07S/03W-13R01S	E.NICASTRO	P	H	W				214			F	H		S	S	1155		2-68		
07S/03W-13R02S	E.NICASTRO	P		Z												1150		2-68		
07S/03W-14A01S			U	U				60		12				P		1260	DRY	1-68		
07S/03W-14J01S		P	M	W	8	C	D	174	37	10			1911	T	U	1150		2-68		
07S/03W-14N01S	E.RECORD	P		Z			D									1105		2-68		
07S/03W-14N02S	S.LEVINE	P	U	U				78		8				N		1100	62	2-68		
07S/03W-14N03S	S.LEVINE	P	H	W	8		D	144	64	12	F	C	1965	S	T	1100	62	2-68		
07S/03W-14N04S	E.RECORD	P	H	W	8		D	250	52	8	F	H	1961	S	S	1110	69	2-68		
07S/03W-15N01S	K.MIKESELL	P	U	U		C		107		8				N		1140	DRY	2-68		
07S/03W-15N02S	K.MIKESELL	P	U	U	8		D	180	124	8	F	C	1967	S	5	1135	101	2-68		
07S/03W-15Q01S	M.J.YODER	P	H	W		C		180		12				S	T	1165	124	2-68		
07S/03W-15Q02S	M.J.YODER	P	U	U			D	318						T	U	1170	132	2-68		
07S/03W-15Q03S	M.J.YODER	P	A	W	8		D	286	150	16	P		1923	S	T	1173	21	3-68		
07S/03W-16C01S	C.E.YODER	P	H	W	8		D	210	179	6	P	C	1953	S	5	1250	107	3-68		
07S/03W-16C02S		P		Z												1175		2-68		
07S/03W-16G01S	C.E.YODER	P	H	W				168		12				S	S	1150	35	2-68		
07S/03W-16H01S	C.E.YODER	P	U	U				48		36		O		N		1150	33	2-68		
07S/03W-16K01S			U	U	8		D	189		14			1939	T	U	1115		2-68		
07S/03W-16M01S	O.RAIL	P		Z												1131		2-68		
07S/03W-16M02S	O.RAIL	P	H	W	8			132		10	P		1961	S	T	1131	87	2-68		
07S/03W-16N01S	H.COLBY	P	U	U				90						N		1109		3-68		
07S/03W-16N02S	P.ALBAUM	P		Z		C										1103		3-68		
07S/03W-16N03S	R.MCNABB	P	U	U		C		100		8			1942	J	S	1101	52	3-68		
07S/03W-16N04S	O.RAIL	P	U	U				65		6				P		1115	62	3-68		
07S/03W-16N05S	ABERNATHAY	P	U	U		C								J	T	1098		3-68		
07S/03W-16N06S	R.TETROW	P	U	U				60						J	S	1104	54	3-68		
07S/03W-16N07S	R.MCNABB	P		Z			D									1108		3-68		
07S/03W-16N08S	R.BATES	P	U	U	8			124		10	F	C	1957	J	S	1110	57	3-68		
07S/03W-16N09S	R.BATES	P	U	U	8			95		8	P	C	1949	N		1110	59	3-68		
07S/03W-16N10S	H.COLBY	P	H	W				100		10				S	S	1110		3-68		
07S/03W-16N11S	P.ALBAUM	P	U	U				48		8				N		1105	DRY	3-68		
07S/03W-16N12S	P.ALBAUM	P	P	W	8		D	225	80	8	F	H	1961	J	S	1105	57	3-68		
07S/03W-16N13S	H.COLBY	P	H	W	8		D	223	163	8	F	H	1964	S	S	1108	64	3-68		
07S/03W-16N14S	R.MCNABB	P	P	W			D	235	55	8	F	A	1962	S	S	1105		3-68		
07S/03W-16P01S	J.MURSE	P	H	W	8		D	267	70	8	F	H	1961	S	T	1120	72	3-68		
07S/03W-16P02S	E.BULEN	P	I	W	8			265		10			1965	S	U	1120	32	4-68		
07S/03W-17A01S	H.BLACKMOORE	P	U	U	8		D	352	80	12	F	H	1955	N		1155	31	1-68		
07S/03W-17C01S	B.BASTIAN	P	H	W				100		8			1937	J	T	1140		2-68		
07S/03W-17D01S	B.MAYER	P	H	W		C		450		12				S	S	1150	179	2-68		
07S/03W-17E01S	M.LEFEVRE	P	U	U				80		8				N		1120		2-68		
07S/03W-17E02S	C.POTTER	P	H	W			D	93	70	8		C	1945	J	S	1129	54	9-67		
07S/03W-17E03S	P.THOMPSON	P	U	U		C		81		10			1936	N		1130	DRY	2-68		

State well number	Owner or user	Ownership	Use of water	Use of well	Well data	Chemical analyses	Log data	Depth of well (feet below lsd)	Depth cased (feet below lsd)	Diameter (inches)	Well finish	Method drilled	Year drilled	Lift type	Power	Altitude of lsd (feet)	Water level (feet below lsd)	Date measured	Yield of well: Gallons per minute	Yield of well: Drawdown (feet)
07S/03W-17E04S	N.MARONI	P	U	U		C		50								1132		2-68		
07S/03W-17E05S	M.LEFEVRE	P	H	W		C		113		6			1964	J	S	1122	95	2-68		
07S/03W-17E06S	C.SHIELDS	P	H	W				223		8			1964	J	S	1128	90	2-68		
07S/03W-17E07S	P.THOMPSON	P	H	W	8		D	305	75	8	F	C	1965	S	T	1130	92	2-68		
07S/03W-17F01S	E.PARKER	P	H	W						6				J	S	1130		2-68		
07S/03W-17F02S	C.THOMPSON	P	H	W				89		10				P	6	1125	41	2-68		
07S/03W-17F03S	N.MARONI	P		Z	8		D						1953			1130		2-68		
07S/03W-17F04S	B.MAYER	P	I	W	8		D	450	150	14	F	H	1962	T	V	1135	157	2-68		
07S/03W-17F05S	N.MARONI	P	H	W	8		D	176	61	10	F	C	1965	S	T	1132	117	2-68		
07S/03W-17F06S	C.THOMPSON	P	H	W	8		D	98	40	12	F	C	1967	J	S	1122		2-68		
07S/03W-17F07S	F.DENNY	P	H	W												1117	141	2-68		
07S/03W-17F08S	F.DENNY	P	1	W						12			1963	T	U	1117	141	2-68		
07S/03W-17G01S	T.SHELD	P	H	W		C		71		9						1134		2-68		
07S/03W-17G02S	R.D.FREEMAN	P		Z												1125		2-68		
07S/03W-17G03S	R.D.FREEMAN	P	H	W				119		8			1956	S	S	1124	65	2-68		
07S/03W-17H01S		P		Z		C										1132		2-68		
07S/03W-17H02S	E.BRYANT	P	H	W		C		130		8			1951	S	S	1168	81	2-68		
07S/03W-17H03S		P	U	U				96		12		C	1955	J	S	1135		2-68		
07S/03W-17J01S	T.DILLON	P	U	U	8		D	303	54	12	P		1926	T	U	1123	65	2-68		
07S/03W-17J02S	W.COOPER	P		Z												1113		2-68		
07S/03W-17J03S	W.COOPER	P	H	W	8		D	296	40	12	P		1930	S	S	1113	66	2-68		
07S/03W-17J04S	T.DILLON	P	U	U												1119		2-68		
07S/03W-17K01S		P		Z												1120		2-68		
07S/03W-17K02S	R.EILERS	P	H	W	8		D	60	32	12	P		1952	S	5	1120	74	2-68		
07S/03W-17K03S	R.EILERS	P	H	W				100		10			1936	S	5	1120	23	2-68		
07S/03W-17L01S	W.THOMPSON	P	U	U	8		D	45		6	P	C	1952	N		1113	DRY	2-68		
07S/03W-17L02S	W.THOMPSON	P		Z			D									1120		2-68		
07S/03W-17L03S	W.THOMPSON	P	U	U			D	44		7			1926	P	6	1110	DRY	2-68		
07S/03W-17L04S	W.THOMPSON	P	H	W				100		14		C	1957	S	S	1110		2-68		
07S/03W-17L05S	R.THOMPSON	P		Z												1120		2-68		
07S/03W-17L07S	F.DENNY	P	U	U			D	125	42	6	F	C	1953	J	T	1120		2-68		
07S/03W-17M01S	R.THOMPSON	P		Z												1107		2-68		
07S/03W-17N01S			U	U				130		8			1948	J	S	1095		2-68		
07S/03W-17P01S	I.RAIL	P	U	U				40		6				P	6	1094	DRY	2-68		
07S/03W-17P02S	B.KANE	P	U	U		C		84		10				N		1097	79	3-68		
07S/03W-17P03S	E.PARK	P	U	U												1094	67	2-68		
07S/03W-17P04S		P	U	U				29		6						1095	DRY	2-68		
07S/03W-17P05S	C.GOODNIGHT	P		Z												1102		2-68		
07S/03W-17P06S			U	U				43		7				P	S	1093	DRY	2-68		
07S/03W-17P07S			U	U				56		7		C		N		1095	DRY	2-68		
07S/03W-17P08S	H.JOHNSON	P	U	U				112		8			1962	S	5	1095	81	2-68		
07S/03W-17P09S			U	U										J	5	1094		2-68		
07S/03W-17P10S	M.RICHMOND	P	U	U				56		10				J	5	1094	DRY	2-68		
07S/03W-17P11S	C.GOODNIGHT	P	U	U	8		D	135	137	8			1960	J	S	1102	98	2-68		
07S/03W-17P12S	S.DIMITRIV	P	U	U	8		D	87	50	8	F	C	1954	J	S	1095	68	3-68		
07S/03W-17P13S		P		Z			D									1094		3-68		
07S/03W-17Q01S		P		Z												1095		2-68		
07S/03W-17Q02S		P	U	U				58		8			1942			1104		2-68		
07S/03W-17Q03S				Z												1100		2-68		
07S/03W-17Q04S	J.PATTY	P		Z												1098		3-68		
07S/03W-17Q05S		C	U	U	8		D	160	90	8	F	C	1957	N		1107	108	2-68		
07S/03W-17Q06S	R.EILER	P	P	W				105		12			1953	J	S	1092	61	3-68		
07S/03W-17Q07S	J.PATTY	P	U	U				66		8				N		1095	64	3-68		
07S/03W-17Q08S	T.DILLON	P	S	W	8		D	446	446	12	F	H	1961	T	V	1100	138	2-68		
07S/03W-17R01S	H.SYKES	P		Z												1104		2-68		
07S/03W-17R02S	H.SYKES	P	P	W	8	C	D	210	170	8	F	H	1963	T	U	1098		2-68		
07S/03W-17R03S	H.SYKES	P	I	W	8		D	305	90	12	F	H	1962	T	V	1100	133	2-68		
07S/03W-18A01S	C.COLE	P	U	U	8	C		94		8				P	S	1152	DRY	3-68		
07S/03W-18A02S			U	U	8			71		12				P		1142	DRY	2-68		
07S/03W-18A03S		N	U	U			D	416	130	12			1925	T	V	1135	165	2-68		

State well number	Owner or user	Ownership	Use of water	Use of well	Well data	Chemical analyses	Log data	Depth of well (feet below lsd)	Depth cased (feet below lsd)	Diameter (inches)	Well finish	Method drilled	Year drilled	Lift type	Power	Altitude of lsd (feet)	Water level (feet below lsd)	Date measured	Yield of well: Gallons per minute	Yield of well: Drawdown (feet)
07S/03W-18A04S	J.PROVITT	P	H	W				120		5			1944	S	S	1140		2-68		
07S/03W-18A05S	L.GERDES	P	H	W				276		8				S	T	1140	133	2-68		
07S/03W-18B01S	KIDDER RANCH	P	I	W	8		D	456	168	12	F	H	1965	T	V	1150	184	2-68		
07S/03W-18E01S	W.THOMPSON	P	U	U									1966			1120		3-68		
07S/03W-18H01S	W.GOODWIN	P	U	U				85		7				N		1130	DRY	2-68		
07S/03W-18H02S				Z												1136		2-68		
07S/03W-18H03S	P.ANDERSON	P		W						6				S	S	1135		2-68		
07S/03W-18H04S		P		Z												1130		3-68		
07S/03W-18H05S	W.GOODWIN	P	H	W	8		D	207	79	8	F	H	1960	T	T	1130		2-68		
07S/03W-18J01S	L.SCHILZ	P	I	W				300						T	V	1118		4-68		
07S/03W-18L01S	ATL-RICHFIELD	N		Z			D									1113		3-68		
07S/03W-18L02S	ATL-RICHFIELD	N	U	U				29		10				N		1118	DRY	2-68		
07S/03W-18L03S	ATL-RICHFIELD	N	U	U			D	70						P	6	1123	37	2-68		
07S/03W-18L04S	ATL-RICHFIELD	N	I	W	8		D	270	60	10	F	H	1961	T	V	1118	67	2-68		
07S/03W-18L05S	ATL-RICHFIELD	N	U	U	8		D	312	80	18	F	R	1965	N		1115	63	2-68		
07S/03W-18M01S	SANTA ROSA RNCH	N	S	W	8	C		46		7				P	6	1125	21	2-68		
07S/03W-18Q01S				Z			D						1918			1104		3-68		
07S/03W-18Q02S	DR.G.J.MURPHY	P	H	W			D	150	52	8	P	C	1954	S	S	1110		2-68		
07S/03W-18Q03S	F.VESSAL	P	U	U						12				N		1100		3-68		
07S/03W-18Q04S	DR.G.J.MURPHY	P	I	W			D	308				H	1965			1100		2-68		
07S/03W-18Q05S	ATL-RICHFIELD	N	U	O	8		D	443	140	18	F	R	1966	N		1108	61	2-68		
07S/03W-18R01S	L.SCHILZ	P	H	W	8			400			F	H	1965	T	U	1100	131	2-68		
07S/03W-18Z01S	ATL-RICHFIELD	N		T			DE									1118		4-68		
07S/03W-19A01S	H.COMPARETTE	P		Z		C										1135		3-68		
07S/03W-19A02S	H.COMPARETTE	P	H	W	8	C	D			10				S	S	1135	79	3-68		
07S/03W-19A03S	H.COMPARETTE	P	U	U				21		16				N		1101	DRY	3-68		
07S/03W-19B01S	F.VESSEL	P	H	W			D	101		16			1948	J	S	1115		3-68		
07S/03W-19B02S	F.VESSEL	P	U	U	8		D	401	108	14	F	H	1964	N		1105	59	3-68		
07S/03W-19H01S	D.SHRIMPTON	P		Z												1098		3-68		
07S/03W-19H02S	D.SHRIMPTON	P		Z												1103		3-68		
07S/03W-19H03S		P		Z												1105		3-68		
07S/03W-19J01S	L.WRIGHT	P	U	U			D	98		6				P		1165	DRY	3-68		
07S/03W-19J02S	L.WRIGHT	P	U	U	8		D	200	40	8	F	H	1958	T	V	1100	57	3-68		
07S/03W-19J03S	H.KERDRAON	P	U	U				49		6				N		1110	DRY	3-68		
07S/03W-19J04S	O.ANDERSON	P		Z												1125		4-68		
07S/03W-19J05S	D.ANDERSON	P	U	U				140		10				S	T	1065	123	4-68		
07S/03W-19J06S	O.ANDERSON	P	1	W	8			340			F	H	1965	T	V	1115	65	4-68		
07S/03W-19K01S	D.ANDERSON	P	U	U				120						P	6	1140		4-68		
07S/03W-19Z01S	ATL-RICHFIELD	N	U	T			D						1965			1158		11-65		
07S/03W-20A01S	M.PERRY	P		Z			D									1098		3-68		
07S/03W-20A02S		P		Z			D									1093		3-68		
07S/03W-20A03S	P.NOVKO	P	U	U		C	D	88		20			1951	J	S	1091		3-68		
07S/03W-20A04S	WESLEY HARTING	P	U	U		C		51		12				J	S	1088	DRY	3-68		
07S/03W-20A07S	M.PERRY	P	U	U				54		24						1090	DRY	3-68		
07S/03W-20A08S		N	U	U	8		D	51	33	8		C	1945	N		1090	DRY	3-68		
07S/03W-20A09S		N	U	U		C	D	90	40	6	F	H	1954	J	S	1092		3-68		
07S/03W-20A10S	G.LEGRAND	P		Z		C	D		34	8	P	C	1950	N		1090		3-68		
07S/03W-20A11S	J.ENSLEY	P		Z												1095		3-68		
07S/03W-20A12S	B.HAWES	P	U	U			D	103		8		C	1957	J	S	1085	78	3-68		
07S/03W-20A13S	C.LEACH	P	U	U												1085		3-68		
07S/03W-20A14S			U	U		C				10				J	T	1090	93	3-68		
07S/03W-20A15S	J.ENSLEY	P	H	W			D	262	80	8	F	H	1963	T	T	1095		3-68		
07S/03W-20A16S	M.PERRY	P	H	W	8			115		8	F	C		P	S	1090	94	3-68		
07S/03W-20B01S	U.TARWATER	P	U	U				54		8				N		1089	DRY	3-68		
07S/03W-20B02S	U.TARWATER	P	U	U						6				S	S	1091	82	3-68		
07S/03W-20B03S			U	U	8	C		50		6				N		1090	DRY	3-68		
07S/03W-20B04S	NEWELL	P	U	U						6				P	6	1088		3-68		
07S/03W-20B05S	F.LLOYD	P	U	U	8			56		10	F			J		1094	DRY	3-68		
07S/03W-20B06S	U.TARWATER	P	H	W	8		D	108	60	8	F	C	1961	J	S	1089	63	3-68		
07S/03W-20C01S		P		Z												1091		3-68		

State well number	Owner or user	Ownership	Use of water	Use of well	Well data	Chemical analyses	Log data	Depth of well (feet below lsd)	Depth cased (feet below lsd)	Diameter (inches)	Well finish	Method drilled	Year drilled	Lift type	Power	Altitude of lsd (feet)	Water level (feet below lsd)	Date measured	Yield of well: Gallons per minute	Yield of well: Drawdown (feet)
07S/03W-20C02S				Z												1089		3-68		
07S/03W-20C03S	R.KEMP	P	U	U			D	102	72	6			1945	J	S	1085	46	3-68		
07S/03W-20C04S	E.CURRAN	P	H	W		C		170		10				P	6	1093	89	3-68		
07S/03W-20C05S		P	U	U				45		8				N		1092	DRY	3-68		
07S/03W-20C06S	M.BRANTS	P	H	W				114		6						1090	63	3-68		
07S/03W-20C07S	G.REYNOLDS	P	U	U				48		6				N		1092	DRY	3-68		
07S/03W-20C08S	M.BRANTS	P	U	U				65								1091		3-68		
07S/03W-20C09S		W	P	W	8		D	307	60	12	F	H	1962	T	U	1092	82	2-68		
07S/03W-20D01S	M.MANCE	P	U	U	8			70		6	P	C		N		1092	21	3-68		
07S/03W-20D02S		P		Z												1095		3-68		
07S/03W-20D03S		P	H	W				160						J	S	1090		3-68		
07S/03W-20D04S		P	U	U				42		24		O		P	6	1090	20	3-68		
07S/03W-20D05S	M.MANCE	P	U	U		C		79		8				N		1092	21	3-68		
07S/03W-20D06S	M.MANCE	P	H	W				80	132	8	F	C	1945	J	S	1092				
07S/03W-20E01S	C.MEFFERD	P	U	U				22		8				N		1085	DRY	3-68		
07S/03W-20E02S	C.MEFFERD	P	U	U	8			34		20	O	D		N		1085	30	3-68		
07S/03W-20E03S	B.RIDDER	P		Z												1085		3-68		
07S/03W-20E04S		P	H	W										J	S	1085		3-68		
07S/03W-20E05S	C.VAN HOY	P	U	U				70								1090		3-68		
07S/03W-20E06S	L.SHIRMER	P	I	W	8		D	270	54	12	F	R	1957	T	V	1084		4-68		
07S/03W-20E07S	B.RIDDER	P	I	W	8	C	D	354	70	14	F	H	1962	T	V	1085	49	3-68		
07S/03W-20E08S	D.SHRIMPTON	P	I	W	8		D	412	76	14	F	H	1963	T	C	1089	65	3-68		
07S/03W-20E09S	C.VAN HOY	P	H	W	8		D	154	90	6	F	H	1964	P	6	1090	42	3-68		
07S/03W-20E10S	C.MEFFERD	P	H	W	8		D	216	50	8	F	H	1963	S	T	1085	29	3-68		
07S/03W-20F01S	M.BRICKNELL	P		Z												1085		3-68		
07S/03W-20F02S				Z												1080		3-68		
07S/03W-20F03S	M.BRICKNELL	P	H	W	8			63		8			1963	J	S	1085	35	3-68		
07S/03W-20G01S	H.GHERING	P	U	U				43						N		1084	DRY	3-68		
07S/03W-20G02S	G.D.HOUSE	P	U	U				41		8		D	1945	N		1085	DRY	3-68		
07S/03W-20G03S	G.D.HOUSE	P	U	U	8		D	285		8	F	C		N		1085	115	3-68		
07S/03W-20G04S	R.VOSE	P	H	W		C	D	81	50	8			1958	J	S	1082	57	3-68		
07S/03W-20G05S	H.GHERING	P	H	W				90		6	F		1963	J	S	1084		3-68		
07S/03W-20H01S	J.BUCHANNAN	P		Z		C										1101		3-68		
07S/03W-20H02S	GIERSON	P		Z												1090		3-68		
07S/03W-20H03S	GIERSON	P	U	U	8		D	144	37	12	F	C	1952	N		1093	117	3-68		
07S/03W-20H04S	J.BUCHANNAN	P	H	W				140		12			1957	J	S	1100	112	3-68		
07S/03W-20H05S	GIERSON	P	I	W										T	V	1090	129	3-68		
07S/03W-20H06S	GIERSON	P	H	W										S	S	1085	98	3-68		
07S/03W-20K01S	J.BARTLETT	P	U	U				51		12				N		1077	31	3-68		
07S/03W-20L01S	W.GWINN	P	H	W	8		D	124	22	10	F	C	1950	S	5	1079	42	3-68		
07S/03W-20L02S	H.COLBY	P		Z												1110		3-68		
07S/03W-20L03S	B.J.RIDDER	P	I	W										T	V	1100	71	3-68		
07S/03W-20L04S	W.GWINN	P	I	W	8		D	302	94	12	F	H	1956	T	U	1090	43	3-68		
07S/03W-20L05S	H.COLBY	P	H	W	8		D	265	120	8	F	H	1963	S	5	1110		3-68		
07S/03W-20N01S	E.L.SMALL	P	U	O				171		8				N		1160	118	3-68		
07S/03W-20N02S	E.L.SMALL	P	I	W	8	C	D	300	60	8	F	H	1963	S	5	1130		3-68		
07S/03W-20Q01S	F.RENFRO	P	U	U				27								1072	DRY	3-68		
07S/03W-20Q02S	T.GOODHOPE	P	H	W			D	124		12			1951	S	5	1072	37	3-68		
07S/03W-20Q03S	J.BARTLETT	P	H	W	8		D	288	60	10	F	H	1955	S	S	1075	36	3-68		
07S/03W-20Q04S	J.BARTLETT	P	I	W				306		12				T	V	1080	44	3-68		
07S/03W-20Q05S	R.HILTON	P	U	U	8		D	300	70	12	F	H	1961	T	B	1075	47	3-68		
07S/03W-20Q06S	F.RENFRO	P	U	U	8			338		12	F	H	1967	N		1078	41	3-68		
07S/03W-20Q07S	T.GOODHOPE	P	I	W	8			400			F	H		T	V	1072	38	3-68		
07S/03W-20Q08S	SEELEY	P	U	U				47		8				P	6	1075	33	3-68		
07S/03W-20R01S	J.BARTLETT	P		Z												1070		3-68		
07S/03W-20R02S	G.CONTRERAS	P		Z												1060		4-68		
07S/03W-20R03S	G.CONTRERAS	P	U	U	8		D	105	4	12	F	C	1949	T	T	1060		3-68		
07S/03W-20R04S	G.CONTRERAS	P		Z												1060		4-68		
07S/03W-20R05S	G.CONTRERAS	P	I	W				380		12				T	2	1060	31	3-68		
07S/03W-21D01S	H.STEWART	P	U	U		C		110								1100		4-68		

State well number	Owner or user	Ownership	Use of water	Use of well	Well data	Chemical analyses	Log data	Depth of well (feet below lsd)	Depth cased (feet below lsd)	Diameter (inches)	Well finish	Method drilled	Year drilled	Lift type	Power	Altitude of lsd (feet)	Water level (feet below lsd)	Date measured	Yield of well: Gallons per minute	Yield of well: Drawdown (feet)
07S/03W-21D02S	J.GARRISON	P	H	W	B	M	D	101	75	10	P	C	1948	S	S	1114	61	4-68		
07S/03W-21D03S	G.GWINN	P	H	W				85		8				J	S	1127		4-68		
07S/03W-21D04S	B.PELLAM	P	U	U						6				N		1153	DRY	4-68		
07S/03W-21D06S	H.STUART	P	U	U			D	132		8		C	1962			1095		4-68		
07S/03W-21D07S	M.BRANTS	P	H	W	B		O	78	18	8	F		1961	S	S	1100	45	4-68		
07S/03W-21D08S				Z			D									1110		3-68		
07S/03W-21E01S	B.PELLAM	P	U	U			D	51		8				N		1120	DRY	4-68		
07S/03W-21F01S	J.RENDN	P	U	U	B		D	84	24	10	F	C	1951	T		1070		3-68		
07S/03W-21F02S	W.VENABLE	P	H	W		C		65		8				J	S	1076	35	3-68		
07S/03W-21F03S	J.RENDN	P	U	U						12				N		1070	70	3-68		
07S/03W-21F04S	W.VENABLE	P	H	W						12			1962			1068	76	3-68		
07S/03W-21G01S	C.CHARNOCK	P		Z												1075		3-68		
07S/03W-21G02S	C.CHARNOCK	P	U	U				32		8				N		1070	22	3-68		
07S/03W-21G03S	W.VENABLE	P	I	W	B		D	256	96	10	F	H	1965	T	U	1065	31	3-68		
07S/03W-21H01S	C.CHARNOCK	P		Z			D									1105		4-68		
07S/03W-21J01S	DR.R.J.MORTON	P	U	U				50		10		D	1916	P	6	1060		4-68		
07S/03W-21J02S	W.JORDAN	P	H	W				432		10	F		1961	T	U	1100		4-68		
07S/03W-21K01S	HYLAND LABS	N	U	U				300		14			1926	N		1058	21	3-68		
07S/03W-21K02S	HYLAND LABS	N	I	W	B		D	310	60	12	F	H	1953	T	V	1060	24	3-68		
07S/03W-21K03S		P		Z												1065		3-68		
07S/03W-21K04S	DR.R.J.MORTON	P	I	W	B		D	412	272	8	F	H	1961	T	V	1050	65	3-68		
07S/03W-21L01S	F.MAYS	P	U	U	B		D	49	20	12	F	C	1949	N		1058	DRY	3-68		
07S/03W-21L02S	HYLAND LABS	N	H	W	B		D	104	43	8	F	C	1951	J	S	1055	37	3-68		
07S/03W-21L03S	F.MAYS	P	I	W	B			250		10				T	U	1058	56	3-68		
07S/03W-21L04S	HYLAND LABS	N	I	W	B		D	313	53	12	F	H	1963	T	V	1055	60	3-68		
07S/03W-21M01S	G.CONTRERAS	P	H	W			D	50		8				J	S	1075		3-68		
07S/03W-21M02S	F.MAYS	P	U	U				110		6				S	S	1080	89	3-68		
07S/03W-21M03S	R.DONOHO	P	U	U	B	C		87		8	P	C	1947	N		1077	74	3-68		
07S/03W-21M04S	F.MAYS	P	H	W	B		D	160	55	8	P		1964	S	S	1080	65	3-68		
07S/03W-21N01S	G.CONTRERAS	P		Z												1060		3-68		
07S/03W-21N02S	A.TORDOFF	P	U	U	B		D	75	31	10	F	C	1950	N		1060	65	3-68		
07S/03W-21N03S	G.CONTRERAS	P		Z												1060		3-68		
07S/03W-21N04S	D.COTLER	P	U	U				400		12				T	V	1064	83	4-68		
07S/03W-21P01S	DR.R.J.MORTON	P	U	O		C	D	252	28	16	P					1055	38	4-68		
07S/03W-21P02S	A.TORDOFF	P	U	U				62		12				T		1055	38	4-68		
07S/03W-21P04S	DR.R.J.MORTON	P	U	U	B		D	92	25	12	P	C	1953	T	U	1055	37	4-68		
07S/03W-21Q01S	A.BLUEMSMA	P	U	U		C		120	61	16	P		.1928	T	U	1052		4-68		
07S/03W-21R01S	J.BOREL	P	U	U				50		8				N		1070	DRY	4-68		
07S/03W-21R02S	J.BOREL	P	H	W			D	85		14				J	T	1061	77	4-68		
07S/03W-22C01S	K.MIKESELL	P		Z						6						1140		4-68		
07S/03W-22F01S	K.MIKESELL	P	S	W						8				T	T	1120		4-68		
07S/03W-22H01S	W.JONES	P	H	W	B	C	O	225	80	9	F	H	1964	S	T	1078	36	2-68		
07S/03W-22H02S	W.JONES	P	U	U						8				J	T	1075	39	2-68		
07S/03W-22K01S	L.S.BROWN	P	H	W	B		D	135		8	F	C	1957	J	T	1095	51	2-68		
07S/03W-22K02S	L.S.BROWN	P	U	U				21		7		C		N		1090	DRY	2-68		
07S/03W-22R01S		S	U	U						8				S	S	1090	59	2-68		
07S/03W-22R02S	W.ROGERS	P	S	W			D	300	100	10	F	H	1962	J	U	1070		2-68		
07S/03W-23A01S	H.GUENTHER	N	H	W	B	C	D	484	136	16			1939	S	U	1130		2-68		
07S/03W-23A02S	H.GUENTHER	N	U	U	B		D	477	100	16	F	C	1933	T	V	1130	85	2-68		
07S/03W-23A03S	H.GUENTHER	N	U	U			D	476	227				1941	T	U	1130	83	2-68		
07S/03W-23D01S	R.COOK	P	M	W		C	D	558		8			1934	S	S	1090	42	2-68		
07S/03W-23D02S	R.COOK	P	U	U						10				J	S	1090	44	2-68		
07S/03W-23D03S	R.COOK	P	H	W				202		8				S	5	1085		2-68		
07S/03W-23D04S	R.COOK	P	U	O				295		8		C	1965	T	U	1085	48	2-68		
07S/03W-23K01S	LEO RORIPAUGH	P	U	D			D			9				P	6	1118	84	2-68		
07S/03W-23N01S	J.BLAKE	P	U	U				26		8				N		1060	DRY	4-68		
07S/03W-24A01S	A.CEAS	P	H	W	B	C		165		12	F	C	1944	T	U	1105	70	2-68		
07S/03W-24A02S	E.NICASTRO	P	I	W	B	C	D	258	60	10	F	H	1959	T	V	1100	45	2-68		
07S/03W-24D01S	H.GUENTHER	N	U	U	B		D	440	60	12	F	H	1961	T	V	1140	87	2-68		
07S/03W-24Q01S	J.SWANSON	P	U	U			D	59		12		C	1950	N		1090	39	1-68		

WELLS

State well number	Owner or user	Ownership	Use of water	Use of well	Well data	Chemical analyses	Log data	Depth of well (feet below lsd)	Depth cased (feet below lsd)	Diameter (inches)	Well finish	Method drilled	Year drilled	Lift type	Power	Altitude of lsd (feet)	Water level (feet below lsd)	Date measured	Yield of well	
																			Gallons per minute	Drawdown (feet)
07S/03W-24Q02S	L.RORIPAUGH	P	U	U			D	96		16			1927	N		1090	54	1-68		
07S/03W-24Q03S	J.SWANSON	P	H	W	8	C		150		12	F		1963	S	T	1090	71	1-68		
07S/03W-24R01S	A.CEAS	P	U	O	8		D	138	38	14	F	H	1962	T	U	1100	63	1-68		
07S/03W-25E01S	L.RORIPAUGH	P	I	W		C								T	U	1072	43	4-68		
07S/03W-25F01S	J.RORIPAUGH	P	I	W	8		D	443	91	12	F	H	1963	T	U	1120	74	4-68		
07S/03W-25M01S	J.B.SHAMEL	P	U	O		P				8						1105	67	3-68		
07S/03W-25M02S	J.B.SHAMEL	P	I	W			D	562	30	12				T	V	1069		4-68		
07S/03W-25N01S	J.B.SHAMEL	P	H	W						8				J	S	1080	41	4-68		
07S/03W-25R01S	RANCHO CALIF	W	S	W	8			130		7	P			P	6	1105	73	2-68		
07S/03W-26J01S	L.RORIPAUGH	P	I	W	8		D	508	94	14	F	H	1956	T	V	1062	36	4-68		
07S/03W-26N01S	L.RORIPAUGH	P	H	W			D	103	88	6			1913	J	S	1056	25	4-68		
07S/03W-26Q01S	L.RORIPAUGH	P	I	W	8		D	450	114	14	F	H	1962	T	V	1050	21	2-68		
07S/03W-26R01S	J.B.SHAMEL	P	H	W			D	50		8						1062	30	4-68		
07S/03W-26R02S	J.B.SHAMEL	P	I	W	8		D	483	46	14	F	H	1957	T	V	1062		4-68		
07S/03W-27A01S				Z			D									1059		4-68		
07S/03W-27A02S	J.BLAKE	P	U	U				70		8				J	S	1075	41	4-68		
07S/03W-27A03S	J.BLAKE	P	H	W						8				T	T	1075	34	4-68		
07S/03W-27C01S	U.TARWATER	P	U	U				20		7				N		1060	17	4-68		
07S/03W-27C02S	U.TARWATER	P	U	U				14		8				N		1060	DRY	4-68		
07S/03W-27C03S	U.TARWATER	P	U	U				42		8				N		1060	24	4-68		
07S/03W-27C04S	U.TARWATER	P	U	U	8		O	107		8	P		1965	P	6	1065	22	4-68		
07S/03W-27D01S	U.TARWATER	P	S	W						6				P	6	1050	56	4-68		
07S/03W-27D02S	C.DRAUCKER	P	U	U			D	450					1927			1043	56	4-68		
07S/03W-27F01S	U.TARWATER	P	S	W						6				P	6	1040	9	4-68		
07S/03W-27H01S	C.DRAUCKER	P	I	W	8		D	423	230	16	P		1926	T	U	1053		4-68		
07S/03W-27H02S	C.DRAUCKER	P	U	U		C	D	72	72	6			1916	J	S	1050	17	4-68		
07S/03W-27J01S	C.DRAUCKER	P	H	W			D	200	54	6			1920	J	T	1045	10	4-68		
07S/03W-27J02S	C.DRAUCKER	P	U	U				319		8			1927	T	U	1055	21	4-68		
07S/03W-27K01S	C.DRAUCKER	P	S	W				238						J	S	1046	15	4-68		
07S/03W-27K02S	W.SMITH	P	U	U				28		8				P	6	1045		4-68		
07S/03W-27K03S	W.SMITH	P	H	W				155					1968	T	T	1045	12	4-68		
07S/03W-27L01S				Z						8				N		1030		4-68		
07S/03W-27L02S			H	W						4				S	S	1030	12	4-68		
07S/03W-27L03S	C.DRAUCKER	P	U	U						14			1967			1035	39	4-68		
07S/03W-27M01S	C.KING	P	H	W	8	C	D	112	0	12	F	C	1951	M	U	1036	35	4-68		
07S/03W-27M02S	A.BLUEMSMA	P		Z												1037		4-68		
07S/03W-27M03S	T.ADDINGTON	P		Z												1036		4-68		
07S/03W-27M04S	A.BLUEMSMA	P		Z												1040		4-68		
07S/03W-27M05S	T.ADDINGTON	P		Z												1040		4-68		
07S/03W-27M06S	A.BLUEMSMA	P		Z			D						1953			1040		4-68		
07S/03W-27M07S	C.DRAUCKER	P	U	U				40		6				N		1036	10	4-68		
07S/03W-27M08S	T.ADDINGTON	P	H	W				200		6			1966	J	S	1040	34	4-68		
07S/03W-27N01S	T.PASCOE	P		Z	8		O									1035		4-68		
07S/03W-27N02S	T.PASCOE	P		Z		C	D									1035		4-68		
07S/03W-27N03S	T.PASCOE	P		Z		M	O									1038		4-68		
07S/03W-27P01S	T.PASCOE	P		Z		C	D	232					1951			1033		4-68		
07S/03W-27P02S	T.PASCOE	P	I	W	8	C	D	660	200	14	F	H	1963	T	V	1032	33	4-68		
07S/03W-27Q01S	T.PASCOE	P		Z												1031		4-68		
07S/03W-27Q02S	T.PASCOE	P	H	W			O	164		20			1926	T	T	1031		4-68		
07S/03W-27Q03S	T.PASCOE	P	U	U				365		14				N		1030	27	4-68		
07S/03W-27Q04S	A.DWYER	P	U	U	8		D	185	20	10	F	H	1962	T	T	1035	25	4-68		
07S/03W-27Q05S	A.DWYER	P	I	W	8		D	411	84	12	F	H	1962	T	V	1032	36	4-68		
07S/03W-28B01S	H.WINTERS	P		Z												1050		4-68		
07S/03W-28B02S	H.WINTERS	P	U	U				30		6				N		1049	DRY	4-68		
07S/03W-28B03S	R.MORTON	P	H	W	8		D	300	60	10	F	H	1963	T	U	1048	32	4-68		
07S/03W-28C01S	G.HOWELL	P	U	U						8				S	T	1064	90	4-68		
07S/03W-28C02S	G.HOWELL	P	I	W	8			408	60	14	F	H	1955	T	V	1055	42	4-68		
07S/03W-28D01S		P		Z			D						1950			1063		4-68		
07S/03W-28D02S	D.CUTLER	P	I	W				292		8			1966	T	U	1080	71	4-68		
07S/03W-28E01S	F.ARMFIELD	P	U	U				16		8				N		1079	DRY	4-68		

State well number	Owner or user	Ownership	Use of water	Use of well	Well data	Chemical analyses	Log data	Depth of well (feet below lsd)	Depth cased (feet below lsd)	Diameter (inches)	Well finish	Method drilled	Year drilled	Lift type	Power	Altitude of lsd (feet)	Water level (feet below lsd)	Date measured	Yield of well: Gallons per minute	Yield of well: Drawdown (feet)
07S/03W-28F01S	O.HUMPHRIES	P	H	W	8		D	116	40	12	F	C	1950	S	S	1065	82	4-68		
07S/03W-28F02S	C.W.TURNER	P		Z		P										1053		4-68		
07S/03W-28F03S	C.W.TURNER	P		Z												1054		4-68		
07S/03W-28G01S	C.W.TURNER	P	U	U				60		10				P	6	1043	40	4-68		
07S/03W-28G02S		P	I	W						12				T	V	1050	80	4-68		
07S/03W-28H01S	A.BLUEMSMA	P	S	W				120		9				J	3	1042	38	4-68		
07S/03W-28J01S		P		Z												1050		4-68		
07S/03W-28J02S	L.MOVIUS	P	I	W							F	H	1968	T	V	1050	121	4-68		
07S/03W-28K01S	C.W.TURNER	P	I	W						8				T	V	1050		4-68		
07S/03W-28K02S	T.PASCOE	P	I	W	8		D	446	226	12	F	H	1965	T	V	1055	111	4-68		
07S/03W-28K03S	A.BLUEMSMA	P	I	W				300		12	F		1961	T	U	1042	50	4-68		
07S/03W-28P01S	T.PASCOE	P	U	U				39		6						1100	DRY	4-68		
07S/03W-28Q01S	T.BARR	P		Z												1110		4-68		
07S/03W-28Q02S	T.BARR	P	U	U				20		6				N		1110	DRY	4-68		
07S/03W-28R01S	T.PASCOE	P		Z		C	D						1959			1038		4-68		
07S/03W-28R02S	T.PASCOE	P	U	U						8				S		1038	37	4-68		
07S/03W-28R03S	T.BARR	P	I	W	8		D	300	100	14	F	H	1954	T	V	1055	118	4-68		
07S/03W-28R04S	T.PASCOE	P	I	W										T	V	1048	110	4-68		
07S/03W-28R05S	L.MOVIUS	P	H	W	8		D	350	70	10	F	H	1961	S	T	1042	65	4-68		
07S/03W-29A01S	F.ARMFIELD	P	U	U	8	C	D	201	25	12	F	C	1950	N		1078	55	4-68		
07S/03W-29A02S	F.ARMFIELD	P	I	W	8		D	382	70	14	F	H	1962	T	V	1080	55	4-68		
07S/03W-29B01S	F.RENFRO	P	U	U	8		D	87	48	12	P			N		1077	47	3-68		
07S/03W-29C01S	R.HILTON	P		Z			D									1148		4-68		
07S/03W-29C02S	R.HILTON	P	H	W	8		D	98	63	10	F	C	1954	S	T	1150	60	4-68		
07S/03W-29D01S	R.HILTON	P		Z			D									1153		4-68		
07S/03W-29G01S	M.GATES	P	U	U			D	124		12				P	6	1142	122	4-68		
07S/03W-29J01S	F.ARMFIELD	P	H	W		C	D	150					1950	S	S	1165	92	4-68		
07S/03W-34B01S	C.C.DUTTON	P	U	U						10						1028	18	3-68		
07S/03W-34C01S	W.PASCOE	P	U	U				116		14				N		1029		4-68		
07S/03W-34G01S	L.RORIPAUGH	P	U	U		C		62		12			1953	N		1025	22	4-68		
07S/03W-34G02S	L.RORIPAUGH	P	I	W							F	H	1967	T	V	1030		4-68		
07S/03W-35A01S	RANCHO CALIF	W	I	W	8		DE	1000	150	16	F	H	1965	T	W	1060	33	2-68		
07S/03W-35B01S	J.SHAMEL	P	I	W	8	M	D	502	91	16	F		1930	M	V	1056	25	2-68		
07S/03W-35B02S	L.RORIPAUGH	P	U	U		C		158		12				P	6	1050	24	2-68		
07S/03W-35C01S	L.RORIPAUGH	P	I	W		C		500		14				T	U	1048		4-68		
07S/03W-35D01S	L.RORIPAUGH	P	H	W									1900	J	S	1035	10	4-68		
07S/03W-35D02S	L.RORIPAUGH	P	H	W									1958			1050		4-68		
07S/03W-35F01S	J.RAMSEY	P	H	W			D	120		8				J	5	1045	13	4-68		
07S/03W-35F02S	J.RAMSEY	P	H	W						12			1962	T	T	1045	15	4-68		
07S/03W-35K01S	M.WADELL	P	H	W			D	40		6				J	S	1037	10	4-68		
07S/03W-35K02S		P	H	W										P	6	1035		4-68		
07S/03W-35K03S	J.RAMSEY	P	H	W						8				S	T	1037	6	4-68		
07S/03W-35K04S	J.RAMSEY	P	U	U				106		8				N		1035	5	4-68		
07S/03W-35K05S	M.WADELL	P	H	W										J	S	1035		4-68		
07S/03W-35P01S	RANCHO CALIF	W	U	O			D	216		20			1914	N		1017				
07S/03W-35P02S	RANCHO CALIF	W	U	O	8		D	356	83	20	P		1926	N		1011	25	9-67		
07S/03W-35P03S	RANCHO CALIF	W	U	U										T	U	1017		9-67		
07S/04W-01A01S	DR.C.W.TURNER	P	U	O	8	C	D	187		10	F	H	1949	N		1298	78	3-68		
07S/04W-01A02S	DR.C.W.TURNER	P	U	U	8		D	167	70	11	F	C	1951	N		1298	79	3-68		
07S/04W-01C01S		P		Z						10				P	1	1300		3-68		
07S/04W-01C02S		P	U	U				90		8				P	3	1280	15	3-68		
07S/04W-01E01S		N	U	U		C		123		14				N		1203	32	3-68		
07S/04W-01E02S		N	U	U	8		D	104	30	10	P	C	1951	T	5	1205	34	3-68		
07S/04W-01E03S		N	U	U	8			145		13	F			T	U	1205	30	3-68		
07S/04W-01G01S	D.A.BROWN	P	U	U				20		12		C		N		1270		3-68		
07S/04W-01G02S	D.A.BROWN	P		Z												1255		3-68		
07S/04W-01H01S	DR.C.W.TURNER	P	U	U				268		12				N		1270	5	3-68		
07S/04W-01K01S	J.NILSSON	P	U	U	8		D	125		8	F		1957	N		1310	78	4-68		
07S/04W-01K02S	J.NILSSON	P	H	W	8		U	103	28	8	F		1959	S	S	1200	15	3-68		
07S/04W-01L01S	R.WOLFORD	P	U	U				35		6			1928	N		1185		3-68		

State well number	Owner or user	Ownership	Use of water	Use of well	Well data	Chemical analyses	Log data	Depth of well (feet below lsd)	Depth cased (feet below lsd)	Diameter (inches)	Well finish	Method drilled	Year drilled	Lift type	Power	Altitude of lsd (feet)	Water level (feet below lsd)	Date measured	Yield of well: Gallons per minute	Yield of well: Drawdown (feet)
07S/04W-01L02S	R.WOLFURD	P	U	U				75		12			1928	N		1203		3-68		
07S/04W-01L03S	R.WOLFORD	P	U	U				55	110	14			1927	N		1200	33	3-68		
07S/04W-01L04S	R.WOLFORD	P	H	W				68	68	8			1960	J	S	1200	36	3-68		
07S/04W-01M01S		P	U	U	8			40		7	S	D		N		1194	22	3-68		
07S/04W-01N01S	B.TAYLOR	P	U	U	8		D	50	25	7	F	C	1951	N		1999	DRY	3-68		
07S/04W-01N02S		P	U	U				140	140	6	F	C	1963	J	S	1201		3-68		
07S/04W-01N03S	B.TAYLOR	P	U	U				17		12				N		1200	DRY	3-68		
07S/04W-01N04S	B.TAYLOR	P	U	U				50		8				J	S	1205	30	3-68		
07S/04W-01N05S	B.TAYLOR	P	U	U				50		9				J	S	1208		3-68		
07S/04W-01N06S	B.TAYLOR	P	H	W				125	20	6		H	1967	S	S	1201		3-68		
07S/04W-01N07S		P	U	U				169	169	6	F	H	1966	J	T	1200		3-68		
07S/04W-01N08S		P	H	W						7				J	T	1200		3-68		
07S/04W-01P01S		P	U	U	8						W	D		P	6	1187	24	3-68		
07S/04W-01P02S	C.JOHNSON	P	U	U	8	C		18		24	W	D	1948	N		1200	12	3-68		
07S/04W-01Q01S	D.RAMGREN	P	H	W	8		D	102	52	8	F	C	1948	S	S	1210	35	3-68		
07S/04W-01Q02S	D.RAMGREN	P	U	U		C		75		6		C		P	6	1231	65	3-68		
07S/04W-01Q03S	C.HELMS	P		Z		M										1226		3-68		
07S/04W-01Q04S	WYNELAND	P	U	U				95		7		C	1929	N		1200	38	4-68		
07S/04W-01Q05S		P	H	W		C		65		7				J	S	1195		4-68		
07S/04W-01Q06S	G.ESTES	P	H	W				65		9				J	S	1202	12	4-68		
07S/04W-01Q07S	C.HELMS	P		Z												1192		4-68		
07S/04W-01Q08S	G.ESTES	P	H	W				65		7		C	1958	J	S	1205	14	4-68		
07S/04W-01Q09S	WYNELAND	P	U	U				216		7				N		1200	32	4-68		
07S/04W-01Q10S	A.HINMAN	P	H	W	8		O	89	59	8	F	C	1964	S	S	1200	42	3-68		
07S/04W-01Z01S	OR.C.W.TURNER	P					D	436	40	14	F	H	1961			1240		4-68		
07S/04W-02A01S	R.WILKS	P	U	U				133		12		C	1956	N		1250		3-68		
07S/04W-02A02S	O.A.BROWN	P	U	U	8			170	100	10				N		1220	12	3-68		
07S/04W-02B01S	T.WILKS	P	U	U	8		D	150	24	12	F	C	1956	T	U	1210	47	3-68		
07S/04W-02F01S	W.LAMKIN	P	U	U			D	150		8			1921	J	S	1220		3-68		
07S/04W-02F02S	O.A.BROWN	P	H	W	8		O	137	43	10	F	H	1957	S	S	1240	66	3-68		
07S/04W-02F03S	O.A.BROWN	P	U	U				200		10				N		1237	33	4-68		
07S/04W-02G01S	W.LAMKIN	P	I	W	8		D	220	70	12	F	H	1951	T	V	1208	38	3-68		
07S/04W-02G02S	W.LAMKIN	P		Z		C							1919			1208		3-68		
07S/04W-02G03S	W.LAMKIN	P	H	W	8		D	223	60	12	F	H	1961	S	S	1215	41	3-68		
07S/04W-02H01S	ATL-RICHFIELD	N	U	U				46		10			1913	N		1205		3-68		
07S/04W-02H02S	ATL-RICHFIELD	N	H	W				63		8		C		J	S	1205	35	3-68		
07S/04W-02H03S	ATL-RICHFIELD	N	I	W			D	286	28	12	F	H	1962	T	V	1210		3-68		
07S/04W-02H04S	1.FREEMAN	P	I	W	8			125	50	9	F		1964	T	T	1205	29	3-68		
07S/04W-02Z01S	ATL-RICHFIELD	N		Z			EG						1965			1212		4-68		
07S/04W-02Z02S	ATL-RICHFIELD	N		Z			EG						1965			1218		4-68		
07S/04W-03A01S	F.STACY	P	U	U						6			1946	J	S	1260		3-68		
07S/04W-03A02S	F.STACY	P	U	U										N		1260		3-68		
07S/04W-03A03S		P	U	U		C		80		8				N		1270	79	3-68		
07S/04W-03A04S	M.FLETCHER	P	U	U				72		10			1918	N		1260	DRY	3-68		
07S/04W-03B01S	K.HOWELL	P	U	U				90		12			1947	N		1284	69	3-68		
07S/04W-11A01S	RANCHO CALIF	W	S	W		C		92		8				P	6	1215	33	4-68		
07S/04W-12B01S	STACHAK	P	H	W	8		O	100	20	12	F	C	1952	T	T	1178	35	3-68		
07S/04W-12B02S		P	U	U						11				N		1175		4-68		
07S/04W-12B03S	R.BROWN	P	U	U	8		D	278	278	10	P	H	1956	N		1180		4-68		
07S/04W-12B04S	DR.C.W.TURNER	P	U	U				300		13	F			N		1210		4-68		
07S/04W-12C01S	C.HELMS	P	H	W									1950	J	S	1183	39	3-68		
07S/04W-12C02S	WYNELAND	P	H	W						9				S	5	1182	36	3-68		
07S/04W-12D01S	RANCHO CALIF	W	U	U	8	C		89		15	W	D		P	6	1206	33	3-68		
07S/04W-12G01S	RANCHO CALIF	W	S	W		C		58		8				P	6	1164		4-68		
07S/04W-12H01S	V.FREEMAN	P	H	W	8	C	D	67	32	7	P	C	1947	J	S	1177	37	4-68		
07S/04W-12H02S	V.FREEMAN	P	U	U				37		8	W	D		N		1165	DRY	4-68		
07S/04W-12J01S	E.BROWN	P	U	U	8		D	36	36	66	W	D	1906	N		1155	DRY	4-68		
07S/04W-12J02S	E.BROWN	P	U	U	8			35	35	66	W	D	1906	J	S	1156	DRY	4-68		
07S/04W-12R01S	W.THOMPSON	P	U	U				90		14			1946	T		1143	56	4-68		
07S/04W-12Z01S	ATL-RICHFIELD	N		Z			EG						1965			1158		4-68		

State well number	Owner or user	Ownership	Use of water	Use of well	Well data	Chemical analyses	Log data	Depth of well (feet below lsd)	Depth cased (feet below lsd)	Diameter (inches)	Well finish	Method drilled	Year drilled	Lift type	Power	Altitude of lsd (feet)	Water level (feet below lsd)	Date measured	Yield of well: Gallons per minute	Yield of well: Drawdown (feet)
07S/04W-12Z02S	ATL-RICHFIELD	N		Z			EG						1965			1208		4-68		
07S/04W-13Z01S	ATL-RICHFIELD	N		Z			EG						1965			1135		4-68		
08S/01W-05N01S	RANCHO CALIF	W		Z												1260		10-67		
08S/01W-05N02S	RANCHO CALIF	W		Z												1260		10-67		
08S/01W-06B01S	RANCHO CALIF	W		Z			D									1293		11-67		
08S/01W-06P01S	RANCHO CALIF	W	I	W	8		DE	1015	320	16	F	H	1965	T	V	1237	168	11-67		
08S/01W-07D01S	RANCHO CALIF	W		Z												1230		10-67		
08S/01W-20F01S	J.PRUITT	P	H	W				124	86	7		C	1955	S	S	1640	77	11-67		
08S/01W-20G01S	J.SMITH	P	H	W				165		5			1939	S	S	1670	115	11-67		
08S/01W-20G02S	J.SMITH	P	U	U				140		8			1946	P		1670	115	11-67		
08S/01W-20G03S	B.SCHROEDER	P	U	U	8					7	P			S	S	1690	151	11-67		
08S/01W-20L01S	D.FLEETMAN	P	H	W						3		P		N		1750		11-67		
08S/01W-21E01S	F.WHITE	P	H	W	8			204		6	P	C	1959	S	S	1640	111	11-67		
08S/01W-21K01S	J.FISHER	P	U	U				53		12		C	1947	N		1710	DRY	11-67		
08S/01W-21K02S	J.FISHER	P	S	W				265		8		C	1957	T	T	1710	71	11-67		
08S/01W-21Q01S	J.FISHER	P	S	W			D	318		6	F	C	1967	S	T	1790		11-67		
08S/01W-22F01S	C.BENNIS	P	H	W						36				J	T	1570		11-67		
08S/01W-22G01S		F	H	W		C		69		12		D		P	T	1590	33	11-67		
08S/01W-22K01S		F	P	W		C		39		72		D		P	I	1615	14	11-67		
08S/02W-02J01S	RANCHO CALIF	W		Z			D						1926			1248		10-67		
08S/02W-03K01S	RANCHO CALIF	W		Z			D						1927			1263		10-67		
08S/02W-07A01S	RANCHO CALIF	W	S	W		C	D	604	180	12			1926	P	6	1143	107	10-67		
08S/02W-10K01S	RANCHO CALIF	W	U	U						8						1230	DRY	10-67		
08S/02W-11H01S	RANCHO CALIF	W	U	U				44		12						1181	DRY	10-67		
08S/02W-11J01S	RANCHO CALIF	W		Z		C	D						1919			1181		10-67		
08S/02W-11J02S	RANCHO CALIF	W	U	D			D	91	36	7			1925	N		1182	67	10-67		
08S/02W-11J03S	RANCHO CALIF	W		Z			D						1929			1181		10-67		
08S/02W-11J04S	RANCHO CALIF	W	I	W		C	D	171	86	16	F		1940	T	V	1181	67	10-67		
08S/02W-11J05S	RANCHO CALIF	W		Z			D						1918			1181		10-67		
08S/02W-11L01S	RANCHO CALIF	W	I	W	8	C	D	298	48	14	F		1952	T	V	1163	54	10-67		
08S/02W-11P01S	RANCHO CALIF	W		Z		C	D						1925			1159		10-67		
08S/02W-11P02S	RANCHO CALIF	W	H	W			D	104	63	8	F	H	1953	S	S	1160	53	10-67		
08S/02W-12F01S	RANCHO CALIF	W		Z			D						1927			1201		10-67		
08S/02W-12H01S	RANCHO CALIF	W	S	W		C	D	515	23	12			1904	P	6	1216	96	10-67		
08S/02W-12H02S	RANCHO CALIF	W		Z									1924			1216		10-67		
08S/02W-12J01S	RANCHO CALIF	W	I	W	8	C	D	317	48	16	F	H	1957	T	V	1209	93	10-67		
08S/02W-12K01S	RANCHO CALIF	W	I	W	8	C	D	155	50	20	F		1929	T	V	1207	91	10-67		
08S/02W-12L01S	RANCHO CALIF	W		Z												1205		10-67		
08S/02W-12Q01S	RANCHO CALIF	W		Z												1197		10-67		
08S/02W-13N01S	RANCHO CALIF	W	U	U				245		8				N		1360	243	11-67		
08S/02W-14B01S	RANCHO CALIF	W	I	W	8		DE	970	400	16	F	H	1966	T	V	1190	99	10-67		
08S/02W-15C01S	RANCHO CALIF	W	U	O		C	D	540		12			1903	N		1117	13	11-67		
08S/02W-15D01S	RANCHO CALIF	W	I	W	8		D	250		16		H	1953	T	U	1092	14	10-67		
08S/02W-16A01S	RANCHO CALIF	W	S	W		C	D	550		12			1903	L		1097		10-67		
08S/02W-16G01S	RANCHO CALIF	W	U	U		C				12			1903	N		1078	FLOW	10-67		
08S/02W-17F01S	RANCHO CALIF	W		Z			D					H	1927			1087		10-67		
08S/02W-17G01S	RANCHO CALIF	W	S	W		C							1903			1065	FLOW	10-67		
08S/02W-17M01S	RANCHO CALIF	W	I	W	8	C	DE	2478	234	16	F		1951	S	V	1050	FLOW	10-67		
08S/02W-17Q01S	RANCHO CALIF	W		Z			D						1925			1040		10-67		
08S/02W-18M01S	RANCHO CALIF	W		Z			D						1927			1028		10-67		
08S/02W-18N01S	RANCHO CALIF	W		Z			D						1927			1024		10-67		
08S/02W-18N02S	RANCHO CALIF	W		Z			O						1927			988		10-67		
08S/02W-18R01S	RANCHO CALIF	W	H	W			D	44		8			1927	S	S	1030		10-67		
08S/02W-19E01S	J.ALMY	P	H	W				98		8			1957	J	S	1000	13	11-67		
08S/02W-19J01S		P	U	U		C	D	14		7			1921			1032	FLOW	9-67		
08S/02W-19J02S	F.QUERRY	P	I	W	8			208		14	F	H	1955	T	V	1030	24	9-67		
08S/02W-19Q01S	P.WOLFF	P	I	W		C		256		8			1956	J	U	1050	20	9-67		
08S/02W-20B01S	RANCHO CALIF	W	H	W			D	213					1918	S	S	1035		10-67		
08S/02W-20B02S	RANCHO CALIF	W	U	D			D	208	148	12			1919	N		1035	3	10-67		
08S/02W-20B03S	RANCHO CALIF	W	U	U			D	133		12			1919	N		1035	9	10-67		

State well number	Owner or user	Ownership	Use of water	Use of well	Well data	Chemical analyses	Log data	Depth of well (feet below lsd)	Depth cased (feet below lsd)	Diameter (inches)	Well finish	Method drilled	Year drilled	Lift type	Power	Altitude of lsd (feet)	Water level (feet below lsd)	Date measured	Yield of well: Gallons per minute	Yield of well: Drawdown (feet)
08S/02W-20B04S	RANCHO CALIF	W	I	W	8	M	D	298	48	16	F	H	1954	T	V	1035		10-67		
08S/02W-20C01S	RANCHO CALIF	W	I	W	8		D	254	48	14	F	H	1953	T	V	1030	9	10-67		
08S/02W-20C02S	RANCHO CALIF	W		Z												1030		10-67		
08S/02W-20E01S	RANCHO CALIF	W		Z												1027		10-67		
08S/02W-20K01S	RANCHO CALIF	W		Z			D									1056		10-67		
08S/02W-20L01S	RANCHO CALIF	W	U	D	8	C	D	188	192	16			1930	N		1052	39	10-67		
08S/02W-20R01S	RANCHO CALIF	W	I	W	8		DE	990	410	16	F	H	1967	T	W	1087	78	11-67		
08S/02W-21G01S	RANCHO CALIF	W		Z			D						1927			1100		10-67		
08S/02W-21M01S	RANCHO CALIF	W	H	W	8		D	340	48	8	P	C	1967	S	S	1115	91	11-67		
08S/02W-22L01S	E.S.GARDNER	P	S	W	8	C	D	220		8			1928	P	6	1185	109	10-67		
08S/02W-22L02S	E.S.GARDNER	P	U	U												1190		10-67		
08S/02W-26K01S		F	U	U				57				C				1330		9-67		
08S/02W-26N01S		F	U	U				63		13				P	6	1295	47	9-67		
08S/02W-27E01S								41								1260		9-67		
08S/02W-28C01S	RANCHO CALIF	W	U	D				223		12				N		1129	97	10-67		
08S/02W-28K01S	RANCHO CALIF	W		Z			D						1927			1154		10-67		
08S/02W-28M01S	E.S.GARDNER	P	I	W		M		260						J	T	1126	84	9-67		
08S/02W-28M02S	E.S.GARDNER	P	U	U	8			98		8	F			N		1120	41	9-67		
08S/02W-28N01S	E.S.GARDNER	P	U	U				34		60		D		P		1130	10	9-67		
08S/02W-28Q01S	A.LOPEZ	P	H	W				60		8		D	1955	P	6	1160	45	9-67		
08S/02W-28Q02S	A.LOPEZ	P	H	W	8		D	96	57	8	F	C	1967	P	6	1160	33	9-67		
08S/02W-29B01S		F		Z			D									1075		9-67		
08S/02W-29C01S	F.QUERRY	P	U	U			D	488		12			1918	N		1071	2	9-67		
08S/02W-29D01S	F.QUERRY	P	H	W	8			108		8	F			S	S	1065	13	9-67		
08S/02W-29F01S		F		Z			D									1092		9-67		
08S/02W-29G01S		F	U	U		C		170		12				N		1091	34	9-67		
08S/02W-29J01S		F		Z			D									1110		9-67		
08S/02W-29J02S	J.BETHELL	P	H	W	8			150		8	F		1964	S	T	1110	24	9-67		
08S/02W-30L01S		N	U	U			D	253	39	8	X	C	1955	J	T	1470		11-67		
08S/02W-33G01S		P	U	U	8					48	O	D		J	S	1160	22	9-67		
08S/02W-33G02S				Z												1180		9-67		
08S/02W-33G03S	T.HOCHKISS	P	H	W										J	S	1170	35	9-67		
08S/02W-33G04S	R.MAHOOD	P	H	W			D	80		8		C	1956	J	S	1180	51	9-67		
08S/02W-33G05S	J.RICE	P	H	W			D	128	1	8	F	C	1966		5	1160		9-67		
08S/02W-33H01S	E.HOCHKISS	P	H	W	8			110		8	F			S	S	1190	51	9-67		
08S/02W-33J01S	M.THOMPSON	P	H	W	8		D	218	100	10	O	C	1961	P	6	1240	70	9-67		
08S/02W-33K01S	M.THOMPSON	P	H	W				150		8				J	T	1160	11	9-67		
08S/02W-33K02S	J.SEAY	P	H	W				87		8				J	T	1220	2	9-67		
08S/02W-33K03S		P		Z												1160		9-67		
08S/02W-33L01S	C.LIEFER	P	H	W	8			80		96	O	D	1940	J	S	1330	19	9-67		
08S/02W-33L02S	C.LIEFER	P	U	U	8			25		60	O	D	1940	P	6	1330	23	9-67		
08S/02W-33R01S		P	H	W				26	26	72		D		8	1	1260	22	9-67		
08S/02W-34B01S		F		Z												1240		9-67		
08S/02W-34E01S	H.GARRET	P	H	W						8			1965	S	S	1340	143	9-67		
08S/02W-34F01S	H.GARRET	P	I	W				123		8				S	S	1258	63	9-67		
08S/02W-34F02S	H.GARRET	P	I	W	8					12	F		1966	S	S	1260	80	9-67		
08S/02W-34F03S	H.GARRET	P	H	W	8		D	262	98	8	F	H	1961	S	T	1230	189	9-67		
08S/02W-34F04S	H.GARRET	P	H	W									1965	J	S	1330		9-67		
08S/02W-34M01S		P	U	U				94		6				N		1315	DRY	9-67		
08S/02W-34N01S		P	U	U	8			24		48	O	D		N		1300	11	9-67		
08S/02W-35C01S		F	U	U	8			14		54	W	D		N		1328	10	9-67		
08S/02W-35C02S		F	U	U				13		24	C	D		N		1300	11	9-67		
08S/03W-01P01S	RANCHO CALIF	W	U	U				30		7						1058	DRY	10-67		
08S/03W-01P02S	RANCHO CALIF	W	I	W	8	C	DE	822	106	16	F	H	1952	T	V	1066	41	3-68		
08S/03W-01P03S	RANCHO CALIF	W		Z			D						1927			1092		10-67		
08S/03W-01Q01S	RANCHO CALIF	W		Z			D									1069		10-67		
08S/03W-08D01S	RANCHO CALIF	W	S	W				44		60		D		P	6	1400	10	4-68		
08S/03W-11R03S	J.MUNOA	P	H	W			D	94		7			1921	J	S	1011	27	9-67		
08S/03W-11R04S	W.HALEY	P	H	W				114						J	S	1008	49	9-67		
08S/03W-11R05S	W.HALEY	P	I	W				36		24		B	1954	J	S	1008	26	9-67		

State well number	Owner or user	Ownership	Use of water	Use of well	Well data	Chemical analyses	Log data	Depth of well (feet below lsd)	Depth cased (feet below lsd)	Diameter (inches)	Well finish	Method drilled	Year drilled	Lift type	Power	Altitude of lsd (feet)	Water level (feet below lsd)	Date measured	Yield of well: Gallons per minute	Yield of well: Drawdown (feet)
08S/03W-11R06S	F.DALY	P	H	W				100				C	1928	J	S	1009	28	9-67		
08S/03W-11R07S	ROYAL	P	H	W				100						J	S	1020		9-67		
08S/03W-11R08S	H.ANDERSON	P	H	W	8			98		8	F	C	1966	S	T	1020	37	9-67		
08S/03W-11R09S	A.FRENCH	P	H	W	8			54		8	O	D		J	S	1026	43	9-67		
08S/03W-12B01S	RANCHO CALIF	W		Z			D									1070		11-67		
08S/03W-12C01S	RANCHO CALIF	W	U	O		M	D	53		8				N		1060	44	10-67		
08S/03W-12C02S	RANCHO CALIF	W		Z			D						1911			1060		11-67		
08S/03W-12L03S	A.BASQUEZ	P	H	W										J	S	1032		9-67		
08S/03W-12L04S	M.DELGADU	P	H	W				90					1953	S	S	1025		9-67		
08S/03W-12M01S	TEMECULA SCHOOL	M	P	W						7				S	T	1027		11-67		
08S/03W-12M02S		S	F	W				94					1949	J	T	1012	27	8-67		
08S/03W-12M03S		P	U	U				16		8				N		1005	DRY	9-67		
08S/03W-12M05S	R.MAJESKI	P	P	W				80		8			1924	S	S	1004		9-67		
08S/03W-12M06S	J.ESCALLIER	P	H	W				55		7			1930	J	S	1009	24	9-67		
08S/03W-12M07S	A.BASQUEZ	P	H	W				56		8			1959	J	S	1006		9-67		
08S/03W-12M08S	C.KNOTT	P	H	W				59		8			1930	J	S	1010	27	9-67		
08S/03W-12M09S	A.KNOTT	P	H	W						8			1959	J	S	1006	23	9-67		
08S/03W-12M10S	A.BASQUEZ	P	H	W				60						J	S	1003	20	9-67		
08S/03W-12M11S	R.ARVISO	P	H	W				98		6				J	S	1016		9-67		
08S/03W-12M12S	F.DELGADO	P	H	W						8				J	S	1010		9-67		
08S/03W-12N01S	R.MOORE	P	H	W						8				S	S	1008	29	9-67		
08S/03W-12N02S	L.MACDONALD	P	H	W				111				C		S	S	1005	21	9-67		
08S/03W-12N03S	COOPER	P	H	W										J	S	1010				
08S/03W-12N04S	FRIEDMANN	P	U	U	8		D	34	20	20	P		1952	N		1007	25	9-67		
08S/03W-12N05S	E.RORIPAUGH	P	H	W		M		80		12				J	S	1006	22	9-67		
08S/03W-12N06S	A.KNOTT	P	H	W				60				D	1913	J	S	1002	19	9-67		
08S/03W-12N08S	C.SWANGUEN	P	H	W				341					1910	J	S	1002	18	9-67		
08S/03W-12N10S	J.FREEMAN	P	H	W			D	40		8			1928	J	S	1017		9-67		
08S/03W-12N11S		P	U	U			D	7		7				N		1003	DRY	9-67		
08S/03W-12N12S	D.GONSALVES	P	H	W			D							J	S	1006		9-67		
08S/03W-12N13S	R.REININGER	N	P	W		C	D	72		8			1953	S	S	1002	19	9-67		
08S/03W-12N14S	W.RORIPAUGH	P	U	U			D	36		10			1927	N		998	11	9-67		
08S/03W-12N15S	F.ESCALLIER	P	H	W										J	S	1007	24	9-67		
08S/03W-12N16S		P	H	W						8				J	S	1010		9-67		
08S/03W-12N17S	L.MORE	P	H	W										S	S	1006		9-67		
08S/03W-12N18S	V.SULLIVAN	P	U	U				29		8				N		1003	20	9-67		
08S/03W-12N19S	V.SULLIVAN	P	H	W						8			1965	S	S	1008		9-67		
08S/03W-12N20S	G.HALL	P	H	W						8	F		1965	S	S	1013	30	9-67		
08S/03W-12N21S	JOHNSON	P	H	W				48		8				S	S	1018		9-67		
08S/03W-12N22S	J.LIEFER	P	H	W										J	S	1011	26	9-67		
08S/03W-12N23S		P	H	W				58		12				J	S	1011	27	9-67		
08S/03W-12N24S	DAVID SMITH	P	H	W				62		8			1964			1007	22	9-67		
08S/03W-12N25S	F.FARRIS	P	H	W				63		10		C	1959	S	S	1006	20	9-67		
08S/03W-12N26S	FRIEDMANN	P	H	W				80		8			1960	J	S	1006	21	9-67		
08S/03W-12N27S	L.IRWIN	P	H	W				72					1954	J	S	1009	25	9-67		
08S/03W-12N28S		P	U	U				46		6				N		1007	22	9-67		
08S/03W-12N29S	E.S.GARDNER	P	U	U						8						1010	24	9-67		
08S/03W-12N30S	W.RORIPAUGH	P	H	W	8		D	95	1	9	F	C	1966	S	S	1005	20	9-67		
08S/03W-12N31S	N.LARSEN	P	H	W				90		8				J	S	1002	19	9-67		
08S/03W-12N32S	V.OTTU	P	H	W						8			1948	J	S	1017		9-67		
08S/03W-12N33S		N	P	W						8				S	S	1004	20	9-67		
08S/03W-12P01S	P.ESCALLIER	P	H	W				125		8			1923	J	S	1030	46	10-67		
08S/03W-12P07S	B.SCHROEDER	P		Z												1002		9-67		
08S/03W-12P08S	W.MOORE	P	P	W			O	84		12				J	S	1003	19	9-67		
08S/03W-12P09S		P	U	U				37		8				N		1035	DRY	9-67		
08S/03W-12P10S	B.SCHROEDER	P	H	W	8			139		10	F			J	S	1000	18	9-67		
08S/03W-12P11S	F.SALAS	P	H	W										J	S	1014	32	9-67		
08S/03W-12Q01S		M	U	U				109		10						1071	85	9-67		
08S/03W-12Q02S		M	1	W	8	C	D	275	74	8	F	H	1950	T	T	1067	79	10-67		
08S/03W-12Z01S	RANCHO CALIF	W		Z		C										1060		9-67		

WELLS

State well number	Owner or user	Ownership	Use of water	Use of well	Well data	Chemical analyses	Log data	Depth of well (feet below lsd)	Depth cased (feet below lsd)	Diameter (inches)	Well finish	Method drilled	Year drilled	Lift type	Power	Altitude of lsd (feet)	Water level (feet below lsd)	Date measured	Yield of well: Gallons per minute	Yield of well: Drawdown (feet)
08S/03W-13B01S	SHELL OIL CO	N	U	U				44		12						1010	27	10-67		
08S/03W-13C01S	R.GABRIEL	P	H	W				65		7			1910	J	S	999	16	11-67		
08S/03W-13D01S	F.RAMEREZ	P	H	W				59		8						1015	34	9-67		
08S/03W-13D02S		P	U	U				38		8				J	S	1017	36	9-67		
08S/03W-13D03S	E.OTTO	P	H	W				42		8				J	S	1008		9-67		
08S/03W-13D04S	A.NORRIS	P	U	U						8				J	S	1012	31	9-67		
08S/03W-13D05S	J.DAHLGREN	P	H	W				73		8		H	1966			1020	35	9-67		
08S/03W-13F01S	H.SALTER	P	N	W												1002		9-67		
08S/03W-13F02S		P	U	U				34		8				P		1013	32	9-67		
08S/03W-13F03S		P		Z												1014		9-67		
08S/03W-13K01S	R.EVANS	P	U	U		C		36		10			1939	J	S	993	14	9-67		
08S/03W-13K02S	R.EVANS	P	U	U				76		8						993	14	9-67		
08S/03W-13L01S		P	U	U				10		48	W	D				1006	DRY	9-67		
08S/03W-13R01S	RANCHO CALIF	W		Z			D						1926			1015		10-67		
08S/03W-24A01S	RANCHO CALIF	W	U	U		C		5		30				N		980		11-67		
08S/03W-24H01S	CHRISTOPHER	P	U	U				56		56		D		N		1017	18	11-67		
08S/03W-24H02S	D.STAPP	P	H	W		C		38		36			1958	J	S	1010	26	11-67		
08S/03W-24H03S	TRENT	P	H	W				32		60		D		J	S	1009	17	11-67		
09S/02W-04A01S		P	U	U				64		8				J	S	1280	17	9-67		

SPRINGS

State spring number	Owner or user or spring name	Ownership	Use of water	Use of spring	Chemical analyses		Depth of spring (feet below lsd)	Depth cased (feet below lsd)	Diameter (inches)	Temperature °C			Lift type	Power	Altitude of lsd (feet)	Water level (feet below lsd)	Date measured	Yield of spring: Gallons per minute	Yield of spring: Drawdown (feet)
6S/1W- 5LS1	Garboni	P	S							21					1,600		2-20-68	Flowing	
6LS1	Garboni	P	D							20					1,620		2- 7-68	1.15	
8PS1	R. Shipley	P	D							14					1,960		2- 9-68	Flowing	
8QS1	R. Shipley	P	S												1,980		2- 8-68	Flowing	
19QS1	R. Shipley	P	S												1,920		2- 8-68	Flowing	
30HS1	R. Shipley	P	S												1,880		1-23-68	Flowing	
33BS1	L. Rawson	P	U												2,020		2-27-68	Dry	
6S/2W- 4LS1	T.E. Thompson	P	S												1,580		2-16-68	Flowing	
9CS1	B. Lauda	P	U												1,510		1-30-68	Flowing	
22KS1	F. Domenigoni	P	S							17					1,510		1-23-68	.7	
6S/3W-24JS1	D. McElhinney	P	S												1,420		1-25-68	Flowing	
25BS1	Helms Bakeries	N	D												1,460		4-16-68	Flowing	
25GS1	Helms Bakeries	P	S							16					1,380		4-16-68	Flowing	
30NS1	Iodine spring	P	D							16					1,700		4-18-68	Flowing	
31AS1	A. Schliniker	P	I												1,590		4- 5-68	Flowing	
32FS1	Lowe	P	D												1,580		4- 4-68	Flowing	
33AS1	F. Greer	P	U												1,800		4-10-68	Flowing	
7S/1W-10QS1	San Jacinto Packing Co.	N	U												1,880		11-22-67	Flowing	
18KS1		P	U												1,660		2-16-68	Flowing	
20JS1	Adobe spring	N	S												1,650		11-17-67	Flowing	
																	8-10-54	.5	
22AS1		P	U												2,030		11-22-67	.1	
29QS1	Rancho California	N	S												1,700		11-17-67	.5	
7S/2W- 6LS1		P	S												1,320		1-17-68	Flowing	
7S/3W- 1BS1		P	U												1,290		1-23-68	.1	
14JS1	Guenther	N	M		C										1,180		2- 6-68	Flowing	

SPRINGS

State spring number	Owner or user or spring name	Ownership	Use of water	Use of spring	Chemical analyses	Depth of spring (feet below lsd)	Depth cased (feet below lsd)	Diameter (inches)	Temperature °C	Lift type	Power	Altitude of lsd (feet)	Water level (feet below lsd)	Date measured	Yield of spring: Gallons per minute	Yield of spring: Drawdown (feet)
7S/4W- 3KS1	K. Howell	P	D						12			1,740		4- 3-68	Flowing	
8S/1W-16QS1	Rancho California	N	D		C				17			1,520		11-14-67	1.15	
														2- 9-51	2.0	
18BS1	J. V. Wilkinson	P	U									1,300		4- 5-68	Flowing	
														8-10-54	Flowing	
18GS1	J. V. Wilkinson	P	D									1,380		4- 5-68	Flowing	
														8-10-54	1.5	
19GS1	R. E. Dorland	P	D									1,800		11-14-67	1.4	
19HS1	R. E. Dorland	P	D									1,800		11-14-67	14	
19HS2	R. E. Dorland	P	D									1,850		11-14-67	14	
8S/2W-24KS1	H. Emerson	P	U									1,700		11-15-67	Flowing	
32AS1	E. S. Gardner	P	U									1,440		9-13-67	.1	
36FS1	U.S. Government	F	D		C							1,600		9-11-67	Flowing	

TABLE 2. *Records of water level*

Letter(s) following water-level measurements:

A Well being pumped.
B Well pumped recently.
C Nearby well being pumped.
D Nearby well pumped recently.
E Estimated.
F Dry.
G Measurement by outside agency or person.
H Tape measurement (recorder).
I Affected by outside influence (wind, atmospheric pressure, ocean tides, railroad trains).
J Water level below sea level.
K Measurement from recorder chart.
M Obstruction in well above water surface.
N No measurement.
O Measurement discontinued.
P Well destroyed.
Q Flowing.

5S/1W-32Q1 S. DEPTH OF WELL 89 FT IN 1968. LSD 1575 FT ABOVE MSL.
HIGHEST WATER LEVEL 30.44 FT BELOW LSD, FEB. 13, 1968.
LOWEST STATIC WATER LEVEL 39.50 FT BELOW LSD, AUG. 27, 1953.
RECORDS AVAILABLE: 1953, 1954, 1960, 1968.

DATE	WATER LEVEL	DATE	WATER LEVEL	DATE	WATER LEVEL	DATE	WATER LEVEL
AUG. 27, 1953	39.5 G	APR. 22, 1954	32.9	JUNE 14, 1960	A	FEB. 13, 1968	30.44
NOV. 20	37.7 G						

5S/1W-33R1 S. DEPTH OF WELL 90 FT IN 1968. LSD 1613 FT ABOVE MSL.
HIGHEST WATER LEVEL 51.20 FT BELOW LSD, AUG. 27, 1953.
LOWEST STATIC WATER LEVEL 60.20 FT BELOW LSD, FEB. 14, 1968.
RECORDS AVAILABLE: 1953, 1968.

DATE	WATER LEVEL	DATE	WATER LEVEL	DATE	WATER LEVEL	DATE	WATER LEVEL
AUG. 27, 1953	51.2 G	NOV. 20, 1953	54.3 G	FEB. 14, 1968	60.2 G		

5S/2W-34P1 S. DEPTH OF WELL 25 FT IN 1953, 10 FT IN 1968. LSD 1472 FT ABOVE MSL.
HIGHEST WATER LEVEL 15.70 FT BELOW LSD, MAY 12, 1953.
LOWEST STATIC WATER LEVEL 17.30 FT BELOW LSD, APR. 22, 1954.
RECORDS AVAILABLE: 1953-54, 1960, 1968.

DATE	WATER LEVEL	DATE	WATER LEVEL	DATE	WATER LEVEL	DATE	WATER LEVEL
MAY 12, 1953	15.7 G	APR. 22, 1954	17.3 G	JUNE 10, 1960	F	FEB. 6, 1968	F
NOV. 6	16.2 G						

5S/2W-35Q1 S. DEPTH OF WELL 68 FT IN 1968. LSD 1545 FT ABOVE MSL.
HIGHEST WATER LEVEL 32.93 FT BELOW LSD, JUNE 10, 1960.
LOWEST STATIC WATER LEVEL 38.64 FT BELOW LSD, FEB. 2, 1968.
RECORDS AVAILABLE: 1960, 1968.

DATE	WATER LEVEL	DATE	WATER LEVEL	DATE	WATER LEVEL	DATE	WATER LEVEL
JUNE 10, 1960	32.93	FEB. 2, 1968	38.64				

6S/1W-3E1 S. DEPTH OF WELL 123 FT IN 1968. LSD 1630 FT ABOVE MSL. OUTSIDE WATERSHED.
HIGHEST WATER LEVEL 56.90 FT BELOW LSD, NOV. 20, 1953.
LOWEST STATIC WATER LEVEL 72.72 FT BELOW LSD, JUNE 15, 1960.
RECORDS AVAILABLE: 1953, 1960, 1968.

DATE	WATER LEVEL	DATE	WATER LEVEL	DATE	WATER LEVEL	DATE	WATER LEVEL
AUG. 27, 1953	57.4 G	NOV. 20, 1953	56.9 G	JUNE 15, 1960	72.72	FEB. 14, 1968	69.7

6S/1W-3E2 S. WELL DESTROYED IN 1960. LSD 1627 FT ABOVE MSL. OUTSIDE WATERSHED.
HIGHEST WATER LEVEL 56.80 FT BELOW LSD, NOV. 20, 1953.
LOWEST STATIC WATER LEVEL 58.60 FT BELOW LSD, APR. 22, 1954.
RECORDS AVAILABLE: 1953, 1954, 1968.

DATE	WATER LEVEL		DATE	WATER LEVEL		DATE	WATER LEVEL		DATE	WATER LEVEL	
AUG. 27, 1953	58.1	G	NOV. 20, 1953	56.8	G	APR. 22, 1954	58.6	G	FEB. 14, 1968		P

6S/1W-3E3 S. DEPTH OF WELL 136 FT IN 1947. LSD 1635 FT ABOVE MSL. OUTSIDE WATERSHED.
HIGHEST WATER LEVEL 25.00 FT BELOW LSD, , 1947.
LOWEST STATIC WATER LEVEL 77.75 FT BELOW LSD, JUNE 23, 1960.
RECORDS AVAILABLE: 1947, 1950, 1951, 1954, 1960, 1968.

DATE	WATER LEVEL		DATE	WATER LEVEL		DATE	WATER LEVEL		DATE	WATER LEVEL	
1947	25	G	1951	60	G	JUNE 23, 1960	77.75		FEB. 14, 1968	74.95	
1950	50	G	APR. 14, 1954	61.2	G						

6S/1W-3K1 S. DEPTH OF WELL 140 FT IN 1954, 104 FT IN 1968. CASING PERFORATED FROM 60-140 FT.
LSD 1648 FT ABOVE MSL. OUTSIDE WATERSHED.
HIGHEST WATER LEVEL 60.00 FT BELOW LSD, DEC. 11, 1954.
LOWEST STATIC WATER LEVEL 81.70 FT BELOW LSD, FEB. 15, 1968.
RECORDS AVAILABLE: 1954, 1968.

DATE	WATER LEVEL		DATE	WATER LEVEL		DATE	WATER LEVEL		DATE	WATER LEVEL	
DEC. 11, 1954	60	G	FEB. 15, 1968	81.7							

6S/1W-3M1 S. DEPTH OF WELL 118 FT IN 1968. LSD 1635 FT ABOVE MSL. OUTSIDE WATERSHED.
HIGHEST WATER LEVEL 80.98 FT BELOW LSD, FEB. 14, 1968.
LOWEST STATIC WATER LEVEL 83.59 FT BELOW LSD, JUNE 23, 1960.
RECORDS AVAILABLE: 1960, 1968.

DATE	WATER LEVEL	DATE	WATER LEVEL	DATE	WATER LEVEL	DATE	WATER LEVEL
JUNE 23, 1960	83.59	FEB. 14, 1968	80.98				

6S/1W-4G1 S. DEPTH OF WELL 125 FT IN 1947. LSD 1622 FT ABOVE MSL.
HIGHEST WATER LEVEL 80.90 FT BELOW LSD, NOV. 20, 1953.
LOWEST STATIC WATER LEVEL 85.00 FT BELOW LSD, AUG. 27, 1953.
RECORDS AVAILABLE: 1953, 1968.

DATE	WATER LEVEL		DATE	WATER LEVEL		DATE	WATER LEVEL		DATE	WATER LEVEL	
AUG. 27, 1953	85	G	NOV. 20, 1953	80.9	G	FEB. 13, 1968	97.10	A			

6S/1W-4H1 S. DEPTH OF WELL 105 FT IN 1886, 50 FT IN 1947, 10 FT IN 1968. LSD 1644 FT ABOVE MSL.
HIGHEST WATER LEVEL 25.40 FT BELOW LSD, JAN. 13, 1944.
LOWEST STATIC WATER LEVEL 49.60 FT BELOW LSD, DEC. 3, 1948.
RECORDS AVAILABLE: 1915, 1940, 1942-53, 1968.

DATE	WATER LEVEL		DATE	WATER LEVEL		DATE	WATER LEVEL		DATE	WATER LEVEL	
AUG. 1915	45	G	JAN. 11, 1945	25.7	G	JULY 31, 1948	49.3	G	FEB. 1, 1951		F
DEC. 9, 1940	34.05	G	JAN. 10, 1946	29.55	G	DEC. 3	49.60	G	JAN. 8, 1952		F
JAN. 19, 1942	27.7	G	JAN. 9, 1947	32.69	G	1949		F	JAN. 22, 1953		F
JAN. 21, 1943	26.2	G	JAN. 24, 1948	41.52	G	JAN. 20, 1950		F	FEB. 13, 1968		F
JAN. 13, 1944	25.4	G									

6S/1W-4H2 S. DEPTH OF WELL 105 FT IN 1948. CASING PERFORATED FROM 84-104 FT. LSD 1626 FT ABOVE MSL.
HIGHEST WATER LEVEL 51.60 FT BELOW LSD, FEB. 1, 1951.
LOWEST STATIC WATER LEVEL 78.20 FT BELOW LSD, JUNE 15, 1960.
RECORDS AVAILABLE: 1951, 1952, 1953, 1960.

DATE	WATER LEVEL	DATE	WATER LEVEL	DATE	WATER LEVEL	DATE	WATER LEVEL
FEB. 1, 1951	51.6 G	JAN. 22, 1953	71.9 G	DEC. 18, 1953	67.5 G	JUNE 15, 1960	78.2
JAN. 8, 1952	62.3 G						

6S/1W-4J1 S. DEPTH OF WELL 121 FT IN 1950, 95 FT IN 1960, 75 FT IN 1968. LSD 1627 FT ABOVE MSL.
HIGHEST WATER LEVEL 83.80 FT BELOW LSD, MAY 14, 1954.
RECORDS AVAILABLE: 1954, 1960, 1968.

DATE	WATER LEVEL	DATE	WATER LEVEL	DATE	WATER LEVEL	DATE	WATER LEVEL
MAY 14, 1954	83.8 A	JUNE 16, 1960	F	FEB. 14, 1968	F		

6S/1W-4J2 S. DEPTH OF WELL 130 FT IN 1951. LSD 1628 FT ABOVE MSL.
HIGHEST WATER LEVEL 68.80 FT BELOW LSD, MAY 14, 1954.
LOWEST STATIC WATER LEVEL 78.18 FT BELOW LSD, JUNE 16, 1960.
RECORDS AVAILABLE: 1954, 1960, 1968.

DATE	WATER LEVEL	DATE	WATER LEVEL	DATE	WATER LEVEL	DATE	WATER LEVEL
MAY 14, 1954	68.8 G	JUNE 16, 1960	78.18	FEB. 14, 1968	77.74		

6S/1W-4J3 S. DEPTH OF WELL 120 FT IN 1928, 109 FT IN 1950. LSD 1625 FT ABOVE MSL.
HIGHEST WATER LEVEL 75.30 FT BELOW LSD, JAN. 20, 1950.
LOWEST STATIC WATER LEVEL 89.50 FT BELOW LSD, JAN. 22, 1953.
RECORDS AVAILABLE: 1950-54, 1960, 1968.

DATE	WATER LEVEL	DATE	WATER LEVEL	DATE	WATER LEVEL	DATE	WATER LEVEL
JAN. 20, 1950	75.3 G	JAN. 8, 1952	84.4 G	DEC. 18, 1953	81.6 G	JUNE 16, 1960	95.178
FEB. 1, 1951	79.3 G	JAN. 22, 1953	89.5 G	APR. 14, 1954	82.2 G	FEB. 13, 1968	A

6S/1W-4K1 S. DEPTH OF WELL 125 FT IN 1947. LSD 1618 FT ABOVE MSL.
HIGHEST WATER LEVEL 80.90 FT BELOW LSD, NOV. 20, 1953.
LOWEST STATIC WATER LEVEL 97.68 FT BELOW LSD, JUNE 15, 1960.
RECORDS AVAILABLE: 1953, 1960, 1968.

DATE	WATER LEVEL	DATE	WATER LEVEL	DATE	WATER LEVEL	DATE	WATER LEVEL
AUG. 27, 1953	82.42G	NOV. 20, 1953	80.9 G	JUNE 15, 1960	97.68	FEB. 13, 1968	90.10A

6S/1W-5G1 S. DEPTH OF WELL 105 FT IN 1953, 81 FT IN 1968. LSD 1576 FT ABOVE MSL.
HIGHEST WATER LEVEL 50.05 FT BELOW LSD, NOV. 20, 1953.
LOWEST STATIC WATER LEVEL 85.71 FT BELOW LSD, JUNE 16, 1960.
RECORDS AVAILABLE: 1953, 1954, 1960, 1968.

DATE	WATER LEVEL	DATE	WATER LEVEL	DATE	WATER LEVEL	DATE	WATER LEVEL
MAY 12, 1953	57.2 G	APR. 22, 1954	60.5 G	JUNE 16, 1960	85.71	FEB. 7, 1968	58.47
NOV. 20	50.05G						

6S/1W-5H1 S. DEPTH OF WELL 112 FT IN 1948. CASING PERFORATED FROM 60-112 FT. LSD 1582 FT ABOVE MSL.
HIGHEST WATER LEVEL 52.30 FT BELOW LSD, NOV. 20, 1953.
LOWEST STATIC WATER LEVEL 68.80 FT BELOW LSD, JUNE 16, 1960.
RECORDS AVAILABLE: 1953, 1960, 1968.

DATE	WATER LEVEL	DATE	WATER LEVEL	DATE	WATER LEVEL	DATE	WATER LEVEL
NOV. 20, 1953	52.3 G	JUNE 16, 1960	68.8	FEB. 7, 1968	77.148		

6S/1W-5H2 S. DEPTH OF WELL 111 FT IN 1968. CASING PERFORATED FROM 30-110 FT. LSD 1580 FT ABOVE MSL.
HIGHEST WATER LEVEL 51.80 FT BELOW LSD, NOV. 20, 1953.
LOWEST STATIC WATER LEVEL 79.61 FT BELOW LSD, JUNE 16, 1960.
RECORDS AVAILABLE: 1953, 1960, 1968.

DATE	WATER LEVEL	DATE	WATER LEVEL	DATE	WATER LEVEL	DATE	WATER LEVEL
NOV. 20, 1953	51.8 G	JUNE 16, 1960	79.61	FEB. 7, 1968	59.20		

6S/1W-6A1 S. DEPTH OF WELL 106 FT IN 1947. CASING PERFORATED FROM 60-106 FT. LSD 1556 FT ABOVE MSL.
HIGHEST WATER LEVEL 52.10 FT BELOW LSD, NOV. 20, 1953.
LOWEST STATIC WATER LEVEL 69.89 FT BELOW LSD, JUNE 16, 1960.
RECORDS AVAILABLE: 1953, 1960, 1968.

DATE	WATER LEVEL	DATE	WATER LEVEL	DATE	WATER LEVEL	DATE	WATER LEVEL
NOV. 20, 1953	52.1 G	JUNE 16, 1960	69.89	FEB. 7, 1968	F		

6S/1W-6A2 S. DEPTH OF WELL 131 FT IN 1962. CASING PERFORATED FROM 53-128 FT. LSD 1556 FT ABOVE MSL.
HIGHEST WATER LEVEL 78.60 FT BELOW LSD, FEB. 7, 1968.
RECORDS AVAILABLE: 1968.

DATE	WATER LEVEL	DATE	WATER LEVEL	DATE	WATER LEVEL	DATE	WATER LEVEL
FEB. 7, 1968	78.60B						

6S/1W-6D1 S. DEPTH OF WELL 120 FT IN 1964. LSD 1535 FT ABOVE MSL.
HIGHEST WATER LEVEL 67.49 FT BELOW LSD, FEB. 7, 1968.
LOWEST STATIC WATER LEVEL 67.49 FT BELOW LSD, FEB. 7, 1968.
RECORDS AVAILABLE: 1968.

DATE	WATER LEVEL	DATE	WATER LEVEL	DATE	WATER LEVEL	DATE	WATER LEVEL
FEB. 7, 1968	67.49						

6S/1W-6D2 S. DEPTH OF WELL 120 FT IN 1964. LSD 1535 FT ABOVE MSL.
HIGHEST WATER LEVEL 68.26 FT BELOW LSD, FEB. 7, 1968.
LOWEST STATIC WATER LEVEL 68.26 FT BELOW LSD, FEB. 7, 1968.
RECORDS AVAILABLE: 1968.

DATE	WATER LEVEL	DATE	WATER LEVEL	DATE	WATER LEVEL	DATE	WATER LEVEL
FEB. 7, 1968	68.26						

6S/1W-6H1 S. DEPTH OF WELL 85 FT IN 1960, CASING CUT OFF AND CAPPED BELOW LAND SURFACE 1963.
LSD 1568 FT ABOVE MSL.
HIGHEST WATER LEVEL 71.40 FT BELOW LSD, JUNE 14, 1960.
LOWEST STATIC WATER LEVEL 71.40 FT BELOW LSD, JUNE 14, 1960.
RECORDS AVAILABLE: 1960.

DATE	WATER LEVEL	DATE	WATER LEVEL	DATE	WATER LEVEL	DATE	WATER LEVEL
JUNE 14, 1960	71.4						

6S/1W-10A1 S. DEPTH OF WELL 94 FT IN 1968. LSD 1689 FT ABOVE MSL. OUTSIDE WATERSHED.
HIGHEST WATER LEVEL 46.20 FT BELOW LSD, JAN. 13, 1944.
LOWEST STATIC WATER LEVEL 97.51 FT BELOW LSD, OCT. 7, 1964.
RECORDS AVAILABLE: 1942-48, 1950-66, 1968.

DATE	WATER LEVEL	DATE	WATER LEVEL	DATE	WATER LEVEL	DATE	WATER LEVEL
JAN. 19, 1942	47.6 G	JAN. 8, 1952	79.0 G	APR. 22, 1958	91.99G	OCT. 17, 1962	92.88G
JAN. 21, 1943	47.5 G	JAN. 22, 1953	82.8 G	NOV. 13	90.44G	MAR. 27, 1963	94.16G
JAN. 13, 1944	46.2 G	DEC. 18	86.2 G	MAR. 9, 1959	89.89G	OCT. 31	76.61G
JAN. 11, 1945	46.8 G	NOV. 18, 1954	88.76G	OCT. 23	90.97G	MAR. 16, 1964	94.40G
JAN. 10, 1946	48.6 G	APR. 12, 1955	88.66G	MAR. 22, 1960	91.10G	OCT. 7	97.51G
JAN. 9, 1947	51.6 G	OCT. 28	90.09G	JUNE 23	93.26G	APR. 16, 1965	90.43G
JAN. 24, 1948	56.2 G	FEB. 23, 1956	89.84G	OCT. 24	92.75G	NOV. 5	93.26G
JULY 31	58.5 G	OCT. 17	91.12G	APR. 5, 1961	91.77G	APR. 25, 1966	92.91G
DEC. 3	60.4 G	APR. 18, 1957	91.82G	NOV. 2	92.08G	OCT. 26	93.4 G
JAN. 20, 1950	65.8 G	SEP. 30	92.36G	MAR. 19, 1962	90.07G	FEB. 16, 1968	89.9
FEB. 1, 1951	73.4 G						

6S/1W-10D1 S. WELL DESTROYED IN 1954. LSD 1682 FT ABOVE MSL.
HIGHEST WATER LEVEL 53.74 FT BELOW LSD, MAY 14, 1954.
LOWEST STATIC WATER LEVEL 53.74 FT BELOW LSD, MAY 14, 1954.
RECORDS AVAILABLE: 1954, 1968.

DATE	WATER LEVEL	DATE	WATER LEVEL	DATE	WATER LEVEL	DATE	WATER LEVEL
MAY 14, 1954	53.74G	FEB. 20, 1968	P				

6S/1W-10E1 S. DEPTH OF WELL 130 FT IN 1954. LSD 1690 FT ABOVE MSL.
HIGHEST WATER LEVEL 30.13 FT BELOW LSD, JUNE 16, 1960.
LOWEST STATIC WATER LEVEL 37.25 FT BELOW LSD, FEB. 21, 1968.
RECORDS AVAILABLE: 1960, 1968.

DATE	WATER LEVEL	DATE	WATER LEVEL	DATE	WATER LEVEL	DATE	WATER LEVEL
JUNE 16, 1960	30.13	FEB. 21, 1968	37.25				

6S/1W-10M1 S. DEPTH OF WELL 46 FT IN 1968. LSD 1720 FT ABOVE MSL.
HIGHEST WATER LEVEL 37.27 FT BELOW LSD, JUNE 16, 1960.
LOWEST STATIC WATER LEVEL 38.68 FT BELOW LSD, FEB. 21, 1968.
RECORDS AVAILABLE: 1954, 1960, 1968.

DATE	WATER LEVEL	DATE	WATER LEVEL	DATE	WATER LEVEL	DATE	WATER LEVEL
APR. 14, 1954	37.3 G	JUNE 16, 1960	37.27	FEB. 21, 1968	38.68		

6S/1W-10M2 S. DEPTH OF WELL 77 FT IN 1948, 55 FT IN 1968. CASING PERFORATED FROM 35-59 FT.
LSD 1720 FT ABOVE MSL.
HIGHEST WATER LEVEL 29.20 FT BELOW LSD, APR. 13, 1954.
LOWEST STATIC WATER LEVEL 31.11 FT BELOW LSD, FEB. 21, 1968.
RECORDS AVAILABLE: 1954, 1960, 1968.

DATE	WATER LEVEL	DATE	WATER LEVEL	DATE	WATER LEVEL	DATE	WATER LEVEL
APR. 13, 1954	29.2 G	JUNE 16, 1960	30.30	FEB. 21, 1968	31.11		

6S/1W-15C1 S. DEPTH OF WELL 43 FT IN 1954. LSD 1784 FT ABOVE MSL.
HIGHEST WATER LEVEL 27.90 FT BELOW LSD, APR. 13, 1954.
LOWEST STATIC WATER LEVEL 29.42 FT BELOW LSD, FEB. 27, 1968.
RECORDS AVAILABLE: 1954, 1968.

DATE	WATER LEVEL	DATE	WATER LEVEL	DATE	WATER LEVEL	DATE	WATER LEVEL
APR. 13, 1954	27.9 G	FEB. 27, 1968	29.42				

6S/1W-15C2 S. DEPTH OF WELL 79 FT IN 1952. LSD 1775 FT ABOVE MSL.
HIGHEST WATER LEVEL 37.40 FT BELOW LSD, APR. 13, 1954.
LOWEST STATIC WATER LEVEL 37.40 FT BELOW LSD, APR. 13, 1954.
RECORDS AVAILABLE: 1954, 1968.

DATE	WATER LEVEL	DATE	WATER LEVEL	DATE	WATER LEVEL	DATE	WATER LEVEL
APR. 13, 1954	37.4 G	FEB. 27, 1968	41.82A				

6S/1W-15C3 S. DEPTH OF WELL 282 FT IN 1968. LSD 1778 FT ABOVE MSL.
HIGHEST WATER LEVEL 26.96 FT BELOW LSD, FEB. 21, 1968.
LOWEST STATIC WATER LEVEL 26.96 FT BELOW LSD, FEB. 21, 1968.
RECORDS AVAILABLE: 1968.

DATE	WATER LEVEL	DATE	WATER LEVEL	DATE	WATER LEVEL	DATE	WATER LEVEL
FEB. 21, 1968	26.96						

6S/1W-15H1 S. DEPTH OF WELL 54 FT IN 1952. LSD 1890 FT ABOVE MSL.
HIGHEST WATER LEVEL 41.80 FT BELOW LSD, APR. 13, 1954.
LOWEST STATIC WATER LEVEL 47.19 FT BELOW LSD, FEB. 21, 1968.
RECORDS AVAILABLE: 1954, 1960, 1968.

DATE	WATER LEVEL	DATE	WATER LEVEL	DATE	WATER LEVEL	DATE	WATER LEVEL
APR. 13, 1954	41.8 G	JUNE 23, 1960	44.35	FEB. 21, 1968	47.19		

6S/1W-15H2 S. LSD 1890 FT ABOVE MSL.
HIGHEST WATER LEVEL 44.50 FT BELOW LSD, FEB. 21, 1968.
LOWEST STATIC WATER LEVEL 44.50 FT BELOW LSD, FEB. 21, 1968.
RECORDS AVAILABLE: 1968.

DATE	WATER LEVEL	DATE	WATER LEVEL	DATE	WATER LEVEL	DATE	WATER LEVEL
FEB. 21, 1968	44.50						

6S/1W-17M1 S. LSD 2040 FT ABOVE MSL.
HIGHEST WATER LEVEL 16.20 FT BELOW LSD, FEB. 9, 1968.
LOWEST STATIC WATER LEVEL 16.20 FT BELOW LSD, FEB. 9, 1968.
RECORDS AVAILABLE: 1968.

DATE	WATER LEVEL	DATE	WATER LEVEL	DATE	WATER LEVEL	DATE	WATER LEVEL
FEB. 9, 1968	16.20						

6S/1W-17M2 S. LSD 2060 FT ABOVE MSL.
HIGHEST WATER LEVEL 9.09 FT BELOW LSD, FEB. 9, 1968.
LOWEST STATIC WATER LEVEL 9.09 FT BELOW LSD, FEB. 9, 1968.
RECORDS AVAILABLE: 1968.

DATE	WATER LEVEL	DATE	WATER LEVEL	DATE	WATER LEVEL	DATE	WATER LEVEL
FEB. 9, 1968	9.09						

6S/1W-19P1 S. LSD 1915 FT ABOVE MSL.
HIGHEST WATER LEVEL 34.86 FT BELOW LSD, JAN. 23, 1968.
LOWEST STATIC WATER LEVEL 34.86 FT BELOW LSD, JAN. 23, 1968.
RECORDS AVAILABLE: 1968.

DATE	WATER LEVEL	DATE	WATER LEVEL	DATE	WATER LEVEL	DATE	WATER LEVEL
JAN. 23, 1968	34.86						

6S/1W-31N1 S. DEPTH OF WELL 48 FT IN 1959. LSD 1478 FT ABOVE MSL.
HIGHEST WATER LEVEL 15.53 FT BELOW LSD, JULY 7, 1959.
LOWEST STATIC WATER LEVEL 24.74 FT BELOW LSD, JULY 2, 1964.
RECORDS AVAILABLE: 1952, 1959, 1964-68.

DATE	WATER LEVEL	DATE	WATER LEVEL	DATE	WATER LEVEL	DATE	WATER LEVEL
SEP. 18, 1952	19.7 G	JUNE 7, 1965	32.93A	MAY 19, 1966	21.22G	JAN. 11, 1967	21.39G
JULY 7, 1959	15.53	JULY 16	35.70A	JUNE 8	21.18G	FEB. 15	21.50G
OCT. 28	19.36	AUG. 24	36.40A	JULY 5	21.05G	MAR. 1	21.58G
JULY 2, 1964	24.74G	SEP. 13	24.18G	AUG. 25	37.90A	MAY 3	21.41G
JAN. 20, 1965	23.68G	OCT. 5	24.15G	SEP. 23	21.36G	JUNE 7	22.90G
MAR. 2	23.68G	JAN. 3, 1966	22.42G	OCT. 25	21.50G	JULY 7	22.57G
APR. 15	23.42G	APR. 19	21.55G	NOV. 21	21.55G	JAN. 9, 1968	23.44
MAY 17	33.93A						

6S/2W-1A1 S. DEPTH OF WELL 54 FT IN 1968. LSD 1532 FT ABOVE MSL.
HIGHEST WATER LEVEL 32.16 FT BELOW LSD, MAR. 6, 1953.
LOWEST STATIC WATER LEVEL 50.36 FT BELOW LSD, JUNE 14, 1960.
RECORDS AVAILABLE: 1953, 1954, 1960, 1968.

DATE	WATER LEVEL	DATE	WATER LEVEL	DATE	WATER LEVEL	DATE	WATER LEVEL
MAR. 6, 1953	32.16G	SEP. 2, 1953	34.27G	FEB. 3, 1954	35.37G	JUNE 14, 1960	50.36
MAY 11	32.67G	OCT. 1	34.57G	APR. 5	35.47G	FEB. 2, 1968	F
AUG. 4	34.07G	NOV. 6	34.97G	APR. 22	35.87G		

6S/2W-2G1 S. DEPTH OF WELL 80 FT IN 1968. LSD 1505 FT ABOVE MSL.
HIGHEST WATER LEVEL 35.84 FT BELOW LSD, JUNE 10, 1960.
LOWEST STATIC WATER LEVEL 35.84 FT BELOW LSD, JUNE 10, 1960.
RECORDS AVAILABLE: 1960, 1968.

DATE	WATER LEVEL	DATE	WATER LEVEL	DATE	WATER LEVEL	DATE	WATER LEVEL
JUNE 10, 1960	35.84	FEB. 1, 1968	F				

6S/2W-2J1 S. WELL DESTROYED 1964. LSD 1510 FT ABOVE MSL.
HIGHEST WATER LEVEL 22.00 FT BELOW LSD, MAR. 6, 1953.
LOWEST STATIC WATER LEVEL 22.10 FT BELOW LSD, APR. 7, 1953.
RECORDS AVAILABLE: 1953, 1968.

DATE	WATER LEVEL	DATE	WATER LEVEL	DATE	WATER LEVEL	DATE	WATER LEVEL
MAR. 6, 1953	22.0 G	APR. 7, 1953	22.1 G	FEB. 1, 1968	P		

6S/2W-2J2 S. DEPTH OF WELL 110 FT IN 1951. CASING PERFORATED FROM 25-109 FT. LSD 1510 FT ABOVE MSL.
HIGHEST WATER LEVEL 21.00 FT BELOW LSD, SEP. 27, 1951.
LOWEST STATIC WATER LEVEL 21.00 FT BELOW LSD, SEP. 27, 1951.
RECORDS AVAILABLE: 1951.

DATE	WATER LEVEL	DATE	WATER LEVEL	DATE	WATER LEVEL	DATE	WATER LEVEL
SEP. 27, 1951	21 G	JUNE 10, 1960	A				

6S/2W-2N1 S. LSD 1483 FT ABOVE MSL.
HIGHEST WATER LEVEL 29.27 FT BELOW LSD, JUNE 9, 1960.
LOWEST STATIC WATER LEVEL 39.00 FT BELOW LSD, FEB. 1, 1968.
RECORDS AVAILABLE: 1960, 1968.

DATE	WATER LEVEL	DATE	WATER LEVEL	DATE	WATER LEVEL	DATE	WATER LEVEL
JUNE 9, 1960	29.27	FEB. 1, 1968	39.00				

6S/2W-2P1 S. DEPTH OF WELL 111 FT IN 1968. LSD 1500 FT ABOVE MSL.
HIGHEST WATER LEVEL 34.17 FT BELOW LSD, JUNE 10, 1960.
LOWEST STATIC WATER LEVEL 47.02 FT BELOW LSD, FEB. 1, 1968.
RECORDS AVAILABLE: 1960, 1968.

DATE	WATER LEVEL	DATE	WATER LEVEL	DATE	WATER LEVEL	DATE	WATER LEVEL
JUNE 10, 1960	34.17	FEB. 1, 1968	47.02				

6S/2W-3J1 S. DEPTH OF WELL 132 FT IN 1968. LSD 1480 FT ABOVE MSL.
HIGHEST WATER LEVEL 27.99 FT BELOW LSD, JUNE 9, 1960.
LOWEST STATIC WATER LEVEL 27.99 FT BELOW LSD, JUNE 9, 1960.
RECORDS AVAILABLE: 1960, 1968.

DATE	WATER LEVEL	DATE	WATER LEVEL	DATE	WATER LEVEL	DATE	WATER LEVEL
JUNE 9, 1960	27.99	FEB. 1, 1968	37.69B				

6S/2W-3R1 S. DEPTH OF WELL 115 FT IN 1968. LSD 1484 FT ABOVE MSL.
HIGHEST WATER LEVEL 13.90 FT BELOW LSD, MAY 11, 1953.
LOWEST STATIC WATER LEVEL 38.73 FT BELOW LSD, FEB. 1, 1968.
RECORDS AVAILABLE: 1953, 1954, 1968.

DATE	WATER LEVEL	DATE	WATER LEVEL	DATE	WATER LEVEL	DATE	WATER LEVEL	DATE	WATER LEVEL
MAY 11, 1953	13.9 G	NOV. 6, 1953	15.7 G	APR. 22, 1954	15.3 G	FEB. 1, 1968	38.73		

6S/2W-3R2 S. DEPTH OF WELL 17 FT IN 1954, 14 FT IN 1968. LSD 1478 FT ABOVE MSL.
HIGHEST WATER LEVEL 14.60 FT BELOW LSD, NOV. 6, 1953.
LOWEST STATIC WATER LEVEL 14.60 FT BELOW LSD, NOV. 6, 1953.
RECORDS AVAILABLE: 1953, 1968.

DATE	WATER LEVEL	DATE	WATER LEVEL	DATE	WATER LEVEL	DATE	WATER LEVEL
MAY 11, 1953	15.9 A	NOV. 6, 1953	14.6 G	APR. 22, 1954	16.8 A	JAN. 31, 1968	F

6S/2W-3R3 S. DEPTH OF WELL 32 FT IN 1968. LSD 1479 FT ABOVE MSL.
HIGHEST WATER LEVEL 9.60 FT BELOW LSD, MAR. 6, 1953.
LOWEST STATIC WATER LEVEL 25.50 FT BELOW LSD, JUNE 9, 1960.
RECORDS AVAILABLE: 1952-54, 1960, 1968.

DATE	WATER LEVEL	DATE	WATER LEVEL	DATE	WATER LEVEL	DATE	WATER LEVEL
JULY 22, 1952	10.1 G	MAR. 6, 1953	9.6 G	NOV. 6, 1953	13.6 G	JUNE 9, 1960	25.5
JAN. 19, 1953	10.3 G	APR. 7	10.0 G	APR. 22, 1954	13.2 G	FEB. 1, 1968	F

6S/2W-3R4 S. DEPTH OF WELL 51 FT IN 1968. LSD 1479 FT ABOVE MSL.
HIGHEST WATER LEVEL 11.40 FT BELOW LSD, MAY 11, 1953.
LOWEST STATIC WATER LEVEL 37.05 FT BELOW LSD, FEB. 1, 1968.
RECORDS AVAILABLE: 1953, 1954, 1968.

DATE	WATER LEVEL	DATE	WATER LEVEL	DATE	WATER LEVEL	DATE	WATER LEVEL
MAY 11, 1953	11.4 G	OCT. 2, 1953	13.0 G	APR. 5, 1954	13.0 G	NOV. 7, 1954	13.6 G
AUG. 4	13.3 G	NOV. 6	13.3 G	APR. 22	13.0 G	FEB. 1, 1968	37.05
SEP. 2	13.7 G	FEB. 3, 1954	13.3 G				

6S/2W-3R6 S. DEPTH OF WELL 30 FT IN 1968. LSD 1480 FT ABOVE MSL.
HIGHEST WATER LEVEL 13.90 FT BELOW LSD, NOV. 6, 1953.
LOWEST STATIC WATER LEVEL 24.63 FT BELOW LSD, JUNE 9, 1960.
RECORDS AVAILABLE: 1953, 1960, 1968.

DATE	WATER LEVEL	DATE	WATER LEVEL	DATE	WATER LEVEL	DATE	WATER LEVEL
NOV. 6, 1953	13.9 G	JUNE 9, 1960	24.63	FEB. 1, 1968	F		

6S/2W-3R8 S. DEPTH OF WELL 39 FT IN 1968. LSD 1478 FT ABOVE MSL.
HIGHEST WATER LEVEL 21.74 FT BELOW LSD, JUNE 9, 1960.
LOWEST STATIC WATER LEVEL 33.34 FT BELOW LSD, JAN. 31, 1968.
RECORDS AVAILABLE: 1960, 1968.

DATE	WATER LEVEL	DATE	WATER LEVEL	DATE	WATER LEVEL	DATE	WATER LEVEL
JUNE 9, 1960	21.74	JAN. 31, 1968	33.34				

6S/2W-4A1 S. DEPTH OF WELL 44 FT IN 1968. LSD 1570 FT ABOVE MSL.
HIGHEST WATER LEVEL 20.33 FT BELOW LSD, FEB. 6, 1968.
LOWEST STATIC WATER LEVEL 20.33 FT BELOW LSD, FEB. 6, 1968.
RECORDS AVAILABLE: 1968.

DATE	WATER LEVEL	DATE	WATER LEVEL	DATE	WATER LEVEL	DATE	WATER LEVEL
FEB. 6, 1968	20.33						

6S/2W-4C1 S. DEPTH OF WELL 137 FT IN 1968. LSD 1750 FT ABOVE MSL.
HIGHEST WATER LEVEL 28.73 FT BELOW LSD, FEB. 6, 1968.
RECORDS AVAILABLE: 1968.

DATE	WATER LEVEL	DATE	WATER LEVEL	DATE	WATER LEVEL	DATE	WATER LEVEL
FEB. 6, 1968	28.738						

6S/2W-4K1 S. DEPTH OF WELL 18 FT IN 1968. LSD 1525 FT ABOVE MSL.
HIGHEST WATER LEVEL 33.59 FT BELOW LSD, JUNE 9, 1960.
LOWEST STATIC WATER LEVEL 33.59 FT BELOW LSD, JUNE 9, 1960.
RECORDS AVAILABLE: 1960, 1968.

DATE	WATER LEVEL	DATE	WATER LEVEL	DATE	WATER LEVEL	DATE	WATER LEVEL
JUNE 9, 1960	33.59	FEB. 16, 1968	M				

6S/2W-4L1 S. DEPTH OF WELL 40 FT IN 1968. CASING PERFORATED FROM 28-50 FT. LSD 1578 FT ABOVE MSL.
HIGHEST WATER LEVEL 9.00 FT BELOW LSD, FEB. 15, 1968.
LOWEST STATIC WATER LEVEL 14.60 FT BELOW LSD, NOV. 6, 1953.
RECORDS AVAILABLE: 1951, 1953, 1954, 1960, 1968.

DATE	WATER LEVEL	DATE	WATER LEVEL	DATE	WATER LEVEL	DATE	WATER LEVEL
JULY 14, 1951	12 G	NOV. 6, 1953	14.6 G	JUNE 9, 1960	10.75B	FEB. 15, 1968	9.0
MAY 14, 1953	13.0 G	APR. 22, 1954	12.0 G				

6S/2W-7R1 S. DEPTH OF WELL 27 FT IN 1968. LSD 1445 FT ABOVE MSL.
HIGHEST WATER LEVEL 20.66 FT BELOW LSD, JAN. 30, 1968.
LOWEST STATIC WATER LEVEL 20.71 FT BELOW LSD, JUNE 15, 1960.
RECORDS AVAILABLE: 1960, 1968.

DATE	WATER LEVEL	DATE	WATER LEVEL	DATE	WATER LEVEL	DATE	WATER LEVEL
JUNE 15, 1960	20.71	JAN. 30, 1968	20.66				

6S/2W-8J1 S. DEPTH OF WELL 22 FT IN 1960, 20FT IN 1968. LSD 1445 FT ABOVE MSL. OUTSIDE WATERSHED.
RECORDS AVAILABLE: 1960, 1968.

DATE	WATER LEVEL	DATE	WATER LEVEL	DATE	WATER LEVEL	DATE	WATER LEVEL
JUNE 15, 1960	F	JAN. 29, 1968	F				

6S/2W-8J2 S. DEPTH OF WELL 51 FT IN 1968. LSD 1445 FT ABOVE MSL. OUTSIDE WATERSHED.
RECORDS AVAILABLE: 1960, 1968.

DATE	WATER LEVEL	DATE	WATER LEVEL	DATE	WATER LEVEL	DATE	WATER LEVEL
NOV. 2, 1960	F	JAN. 29, 1968	F				

6S/2W-9A1 S. DEPTH OF WELL 32 FT IN 1968. LSD 1455 FT ABOVE MSL.
RECORDS AVAILABLE: 1960, 1968.

DATE	WATER LEVEL	DATE	WATER LEVEL	DATE	WATER LEVEL	DATE	WATER LEVEL
JUNE 9, 1960	F	JAN. 31, 1968	F				

6S/2W-9A2 S. DEPTH OF WELL 79 FT IN 1968. LSD 1460 FT ABOVE MSL.
HIGHEST WATER LEVEL 39.30 FT BELOW LSD, JUNE 9, 1960.
LOWEST STATIC WATER LEVEL 55.70 FT BELOW LSD, JAN. 31, 1968.
RECORDS AVAILABLE: 1960, 1968.

DATE	WATER LEVEL	DATE	WATER LEVEL	DATE	WATER LEVEL	DATE	WATER LEVEL
JUNE 9, 1960	39.3 A	JAN. 31, 1968	55.7				

6S/2W-9J1 S. DEPTH OF WELL 140 FT IN 1968. CASING PERFORATED FROM 48-146 FT. LSD 1457 FT ABOVE MSL.
HIGHEST WATER LEVEL 22.00 FT BELOW LSD, OCT. , 1953.
LOWEST STATIC WATER LEVEL 59.31 FT BELOW LSD, JAN. 31, 1968.
RECORDS AVAILABLE: 1953, 1960, 1968.

DATE	WATER LEVEL	DATE	WATER LEVEL	DATE	WATER LEVEL	DATE	WATER LEVEL
JULY 23, 1953	41 G	OCT. 1953	22 G	JUNE 8, 1960	A	JAN. 31, 1968	59.31

6S/2W-9K1 S. DEPTH OF WELL 87 FT IN 1968. LSD 1448 FT ABOVE MSL.
HIGHEST WATER LEVEL 22.00 FT BELOW LSD, OCT. , 1953.
LOWEST STATIC WATER LEVEL 50.08 FT BELOW LSD, JUNE 8, 1960.
RECORDS AVAILABLE: 1953, 1960, 1968.

DATE	WATER LEVEL	DATE	WATER LEVEL	DATE	WATER LEVEL	DATE	WATER LEVEL
OCT. 1953	22 G	JUNE 8, 1960	50.08	JAN. 31, 1968	N		

6S/2W-9K2 S. DEPTH OF WELL 102 FT IN 1968. CASING PERFORATED FROM 46-102 FT. LSD 1450 FT. ABOVE MSL.
HIGHEST WATER LEVEL 36.00 FT BELOW LSD, JULY 14, 1953.
LOWEST STATIC WATER LEVEL 79.18 FT BELOW LSD, JAN. 31, 1968.
RECORDS AVAILABLE: 1953, 1960, 1968.

DATE	WATER LEVEL	DATE	WATER LEVEL	DATE	WATER LEVEL	DATE	WATER LEVEL
JULY 14, 1953	36 G	JUNE 8, 1960	52.01	JAN. 31, 1968	79.18		

6S/2W-9L1 S. DEPTH OF WELL 214 FT IN 1960. CASING PERFORATED FROM 60-214 FT. LSD 1445 FT ABOVE MSL.
HIGHEST WATER LEVEL 32.00 FT BELOW LSD, AUG. 29, 1960.
LOWEST STATIC WATER LEVEL 32.00 FT BELOW LSD, AUG. 29, 1960.
RECORDS AVAILABLE: 1968.

DATE	WATER LEVEL	DATE	WATER LEVEL	DATE	WATER LEVEL	DATE	WATER LEVEL
AUG. 29, 1960	32 G						

6S/2W-10D1 S. DEPTH OF WELL 110 FT IN 1951. CASING PERFORATED FROM 30-110 FT. LSD 1460 FT ABOVE MSL.
HIGHEST WATER LEVEL 33.98 FT BELOW LSD, JUNE 9, 1960.
LOWEST STATIC WATER LEVEL 33.98 FT BELOW LSD, JUNE 9, 1960.
RECORDS AVAILABLE: 1960, 1968.

DATE	WATER LEVEL	DATE	WATER LEVEL	DATE	WATER LEVEL	DATE	WATER LEVEL
JUNE 9, 1960	33.98	JAN. 31, 1968	43.95B				

6S/2W-10D2 S. DEPTH OF WELL 114 FT IN 1968. CASING PERFORATED FROM 39-123 FT. LSD 1464 FT ABOVE MSL.
HIGHEST WATER LEVEL 43.05 FT BELOW LSD, JAN. 31, 1968.
LOWEST STATIC WATER LEVEL 43.05 FT BELOW LSD, JAN. 31, 1968.
RECORDS AVAILABLE: 1960, 1968.

DATE	WATER LEVEL	DATE	WATER LEVEL	DATE	WATER LEVEL	DATE	WATER LEVEL
JUNE 9, 1960	A	JAN. 31, 1968	43.05				

6S/2W-10E1 S. WELL DESTROYED 1968. LSD 1460 FT ABOVE MSL.
HIGHEST WATER LEVEL 6.56 FT BELOW LSD, DEC. 28, 1957.
LOWEST STATIC WATER LEVEL 19.75 FT BELOW LSD, JUNE 9, 1960.
RECORDS AVAILABLE: 1957, 1960, 1968.

DATE	WATER LEVEL	DATE	WATER LEVEL	DATE	WATER LEVEL	DATE	WATER LEVEL
DEC. 28, 1957	6.56	JUNE 9, 1960	19.75	JAN. 31, 1968	P		

6S/2W-10K1 S. DEPTH OF WELL 16 FT IN 1968. LSD 1484 FT ABOVE MSL.
HIGHEST WATER LEVEL 6.90 FT BELOW LSD, MAY 11, 1953.
LOWEST STATIC WATER LEVEL 18.55 FT BELOW LSD, JUNE 9, 1960.
RECORDS AVAILABLE: 1953, 1954, 1960, 1968.

DATE	WATER LEVEL	DATE	WATER LEVEL	DATE	WATER LEVEL	DATE	WATER LEVEL
MAY 11, 1953	6.9 G	APR. 22, 1954	11.8 G	JUNE 9, 1960	18.55	JAN. 31, 1968	11.60
NOV. 6	16.2 G						

6S/2W-11A1 S. DEPTH OF WELL 45 FT IN 1968. LSD 1517 FT ABOVE MSL.
HIGHEST WATER LEVEL 30.00 FT BELOW LSD, AUG. 4, 1953.
LOWEST STATIC WATER LEVEL 43.19 FT BELOW LSD, JUNE 10, 1960.
RECORDS AVAILABLE: 1953, 1954, 1960, 1968.

DATE	WATER LEVEL	DATE	WATER LEVEL	DATE	WATER LEVEL	DATE	WATER LEVEL	DATE	WATER LEVEL
MAY 12, 1953	30.4 G	OCT. 1, 1953	31.4 G	FEB. 3, 1954	32.4 G	JUNE 10, 1960	43.19		
AUG. 4	30.0 G	NOV. 6	31.8 G	APR. 22	31.8 G	FEB. 1, 1968	F		
SEP. 2	30.9 G	JAN. 7, 1954	32.8 G						

6S/2W-11Z1 S. LSD 1491 FT ABOVE MSL.
HIGHEST WATER LEVEL 10.00 FT BELOW LSD, NOV. , 1915.
LOWEST STATIC WATER LEVEL 10.00 FT BELOW LSD, NOV. , 1915.
RECORDS AVAILABLE: 1915.

DATE	WATER LEVEL	DATE	WATER LEVEL	DATE	WATER LEVEL	DATE	WATER LEVEL
NOV. 1915	10						

6S/2W-15D1 S. DEPTH OF WELL 16 FT IN 1968. LSD 1465 FT ABOVE MSL.
HIGHEST WATER LEVEL 7.48 FT BELOW LSD, FEB. 7, 1968.
LOWEST STATIC WATER LEVEL 14.29 FT BELOW LSD, JUNE 9, 1960.
RECORDS AVAILABLE: 1953, 1960, 1968.

DATE	WATER LEVEL	DATE	WATER LEVEL	DATE	WATER LEVEL	DATE	WATER LEVEL
MAY 11, 1953	8.7 G	JUNE 9, 1960	14.29	FEB. 7, 1968	7.48		

6S/2W-16C1 S. DEPTH OF WELL 6 FT IN 1968. LSD 1425 FT ABOVE MSL.
HIGHEST WATER LEVEL 11.10 FT BELOW LSD, NOV. 6, 1953.
LOWEST STATIC WATER LEVEL 13.43 FT BELOW LSD, JUNE 9, 1960.
RECORDS AVAILABLE: 1953, 1960, 1968.

DATE	WATER LEVEL	DATE	WATER LEVEL	DATE	WATER LEVEL	DATE	WATER LEVEL
NOV. 6, 1953	11.1	JUNE 9, 1960	13.43	JAN. 29, 1968	F		

6S/2W-16C2 S. DEPTH OF WELL 21 FT IN 1968. LSD 1430 FT ABOVE MSL.
HIGHEST WATER LEVEL 12.70 FT BELOW LSD, MAY 14, 1953.
LOWEST STATIC WATER LEVEL 17.20 FT BELOW LSD, JAN. 29, 1968.
RECORDS AVAILABLE: 1953, 1960, 1968.

DATE	WATER LEVEL	DATE	WATER LEVEL	DATE	WATER LEVEL	DATE	WATER LEVEL
MAY 14, 1953	12.7 G	JUNE 9, 1960	14.45	NOV. 25, 1960	15.45	JAN. 29, 1968	17.2

6S/2W-16D1 S. DEPTH OF WELL 30 FT IN 1960, 25 FT IN 1968. LSD 1425 FT ABOVE MSL.
HIGHEST WATER LEVEL 13.58 FT BELOW LSD, JUNE 9, 1960.
LOWEST STATIC WATER LEVEL 15.69 FT BELOW LSD, JAN. 29, 1968.
RECORDS AVAILABLE: 1960, 1968.

DATE	WATER LEVEL	DATE	WATER LEVEL	DATE	WATER LEVEL	DATE	WATER LEVEL
JUNE 9, 1960	13.58	JAN. 29, 1968	15.69				

6S/2W-16D2 S. DEPTH OF WELL 38 FT IN 1968. LSD 1423 FT ABOVE MSL.
HIGHEST WATER LEVEL 12.01 FT BELOW LSD, JUNE 8, 1960.
LOWEST STATIC WATER LEVEL 13.22 FT BELOW LSD, JAN. 29, 1968.
RECORDS AVAILABLE: 1960, 1968.

DATE	WATER LEVEL	DATE	WATER LEVEL	DATE	WATER LEVEL	DATE	WATER LEVEL
JUNE 8, 1960	12.01	JAN. 29, 1968	13.22				

6S/2W-17G1 S. DEPTH OF WELL 14 FT IN 1968. LSD 1420 FT ABOVE MSL.
HIGHEST WATER LEVEL 10.03 FT BELOW LSD, JAN. 29, 1968.
LOWEST STATIC WATER LEVEL 14.47 FT BELOW LSD, JUNE 8, 1960.
RECORDS AVAILABLE: 1960, 1968.

DATE	WATER LEVEL	DATE	WATER LEVEL	DATE	WATER LEVEL	DATE	WATER LEVEL
JUNE 8, 1960	14.47	JAN. 29, 1968	10.03				

6S/2W-17H2 S. DEPTH OF WELL 13 FT IN 1960 AND 13 FT IN 1968. LSD 1415 FT ABOVE MSL.
HIGHEST WATER LEVEL 10.48 FT BELOW LSD, JUNE 8, 1960.
LOWEST STATIC WATER LEVEL 11.44 FT BELOW LSD, JAN. 26, 1968.
RECORDS AVAILABLE: 1960, 1968.

DATE	WATER LEVEL	DATE	WATER LEVEL	DATE	WATER LEVEL	DATE	WATER LEVEL
JUNE 8, 1960	10.48	NOV. 25, 1960	11.12	JAN. 26, 1968	11.44		

6S/2W-17J1 S. DEPTH OF WELL 26 FT IN 1960, 19 FT IN 1968. LSD 1415 FT ABOVE MSL.
HIGHEST WATER LEVEL 8.92 FT BELOW LSD, JUNE 8, 1960.
LOWEST STATIC WATER LEVEL 10.03 FT BELOW LSD, JAN. 26, 1968.
RECORDS AVAILABLE: 1960, 1968.

DATE	WATER LEVEL	DATE	WATER LEVEL	DATE	WATER LEVEL	DATE	WATER LEVEL
JUNE 8, 1960	8.92	JAN. 26, 1968	10.03				

6S/2W-17J2 S. DEPTH OF WELL 8 FT IN 1968. LSD 1410 FT ABOVE MSL.
HIGHEST WATER LEVEL 8.62 FT BELOW LSD, JUNE 8, 1960.
LOWEST STATIC WATER LEVEL 8.62 FT BELOW LSD, JUNE 8, 1960.
RECORDS AVAILABLE: 1960, 1968.

DATE	WATER LEVEL	DATE	WATER LEVEL	DATE	WATER LEVEL	DATE	WATER LEVEL
JUNE 8, 1960	8.62	JAN. 26, 1968	F				

6S/2W-17J3 S. DEPTH OF WELL 13 FT IN 1968. LSD 1418 FT ABOVE MSL.
HIGHEST WATER LEVEL 6.80 FT BELOW LSD, JAN. 26, 1968.
LOWEST STATIC WATER LEVEL 6.80 FT BELOW LSD, JAN. 26, 1968.
RECORDS AVAILABLE: 1968.

DATE	WATER LEVEL	DATE	WATER LEVEL	DATE	WATER LEVEL	DATE	WATER LEVEL
JAN. 26, 1968	6.80						

6S/2W-17N1 S. DEPTH OF WELL 12 FT IN 1968. LSD 1400 FT ABOVE MSL.
HIGHEST WATER LEVEL 9.60 FT BELOW LSD, MAY 19, 1953.
LOWEST STATIC WATER LEVEL 12.20 FT BELOW LSD, APR. 22, 1954.
RECORDS AVAILABLE: 1953, 1954, 1957, 1960, 1968.

DATE	WATER LEVEL	DATE	WATER LEVEL	DATE	WATER LEVEL	DATE	WATER LEVEL
MAY 19, 1953	9.6 G	APR. 22, 1954	12.2 G	JUNE 7, 1960	10.46	JAN. 25, 1968	F
NOV. 6	11.8 G	DEC. 28, 1957	F	JULY 17, 1964	11.0 G		

6S/2W-17N2 S. DEPTH OF WELL 24 FT IN 1968. LSD 1400 FT ABOVE MSL.
HIGHEST WATER LEVEL 8.87 FT BELOW LSD, JAN. 25, 1968.
LOWEST STATIC WATER LEVEL 13.25 FT BELOW LSD, DEC. 28, 1957.
RECORDS AVAILABLE: 1957, 1960, 1968.

DATE	WATER LEVEL	DATE	WATER LEVEL	DATE	WATER LEVEL	DATE	WATER LEVEL
DEC. 28, 1957	13.25	JUNE 7, 1960	10.49	JAN. 25, 1968	8.87		

6S/2W-17P1 S. DEPTH OF WELL 135 FT IN 1960, 7 FT IN 1968. LSD 1405 FT ABOVE MSL.
HIGHEST WATER LEVEL 9.43 FT BELOW LSD, JUNE 8, 1960.
LOWEST STATIC WATER LEVEL 9.43 FT BELOW LSD, JUNE 8, 1960.
RECORDS AVAILABLE: 1960, 1968.

DATE	WATER LEVEL	DATE	WATER LEVEL	DATE	WATER LEVEL	DATE	WATER LEVEL
JUNE 8, 1960	9.43	JAN. 26, 1968	F				

6S/2W-18P1 S. DEPTH OF WELL 10 FT IN 1968. LSD 1435 FT ABOVE MSL.
HIGHEST WATER LEVEL 4.81 FT BELOW LSD, JAN. 25, 1968.
LOWEST STATIC WATER LEVEL 4.81 FT BELOW LSD, JAN. 25, 1968.
RECORDS AVAILABLE: 1968.

DATE	WATER LEVEL	DATE	WATER LEVEL	DATE	WATER LEVEL	DATE	WATER LEVEL
JAN. 25, 1968	4.81						

6S/2W-18R1 S. DEPTH OF WELL 13 FT IN 1968. LSD 1400 FT ABOVE MSL.
HIGHEST WATER LEVEL 8.44 FT BELOW LSD, JUNE 7, 1960.
LOWEST STATIC WATER LEVEL 9.34 FT BELOW LSD, JAN. 25, 1968.
RECORDS AVAILABLE: 1960, 1968.

DATE	WATER LEVEL	DATE	WATER LEVEL	DATE	WATER LEVEL	DATE	WATER LEVEL
JUNE 7, 1960	8.44	JAN. 25, 1968	9.34				

6S/2W-19E1 S. DEPTH OF WELL 10 FT IN 1968. LSD 1417 FT ABOVE MSL.
HIGHEST WATER LEVEL 9.10 FT BELOW LSD, JUNE 15, 1960.
LOWEST STATIC WATER LEVEL 16.20 FT BELOW LSD, NOV. 16, 1953.
RECORDS AVAILABLE: 1953, 1960, 1968.

DATE	WATER LEVEL	DATE	WATER LEVEL	DATE	WATER LEVEL	DATE	WATER LEVEL
MAY 18, 1953	13.0 G	NOV. 16, 1953	16.2 G	JUNE 15, 1960	9.1	JAN. 25, 1968	F

6S/2W-19H1 S. DEPTH OF WELL 40 FT IN 1968. LSD 1420 FT ABOVE MSL.
HIGHEST WATER LEVEL 28.60 FT BELOW LSD, MAY 19, 1953.
LOWEST STATIC WATER LEVEL 32.79 FT BELOW LSD, JUNE 8, 1960.
RECORDS AVAILABLE: 1953, 1954, 1960, 1968.

DATE	WATER LEVEL	DATE	WATER LEVEL	DATE	WATER LEVEL	DATE	WATER LEVEL
MAY 19, 1953	28.60G	APR. 22, 1954	29.4 G	JUNE 8, 1960	32.79	JAN. 25, 1968	31.03
NOV. 6	29.8 G						

6S/2W-19N1 S. DEPTH OF WELL 50 FT IN 1968. LSD 1410 FT ABOVE MSL.
HIGHEST WATER LEVEL 23.80 FT BELOW LSD, APR. 28, 1954.
LOWEST STATIC WATER LEVEL 25.78 FT BELOW LSD, JUNE 15, 1960.
RECORDS AVAILABLE: 1953, 1954, 1960, 1968.

DATE	WATER LEVEL	DATE	WATER LEVEL	DATE	WATER LEVEL	DATE	WATER LEVEL
NOV. 18, 1953	24.5 G	APR. 28, 1954	23.8 G	JUNE 15, 1960	25.78	JAN. 25, 1968	N

6S/2W-19N2 S. DEPTH OF WELL 39 FT IN 1968. LSD 1412 FT ABOVE MSL.
HIGHEST WATER LEVEL 5.30 FT BELOW LSD, JAN. 25, 1968.
LOWEST STATIC WATER LEVEL 26.90 FT BELOW LSD, NOV. 18, 1953.
RECORDS AVAILABLE: 1953, 1954, 1960, 1968.

DATE	WATER LEVEL	DATE	WATER LEVEL	DATE	WATER LEVEL	DATE	WATER LEVEL
NOV. 18, 1953	26.9 G	APR. 28, 1954	24.08G	JUNE 15, 1960	26.06	JAN. 25, 1968	5.3 G

6S/2W-19N3 S. DEPTH OF WELL 39 FT IN 1968. LSD 1380 FT ABOVE MSL.
HIGHEST WATER LEVEL 24.70 FT BELOW LSD, APR. 28, 1954.
LOWEST STATIC WATER LEVEL 28.30 FT BELOW LSD, NOV. 18, 1953.
RECORDS AVAILABLE: 1953, 1954, 1960, 1968.

DATE	WATER LEVEL	DATE	WATER LEVEL	DATE	WATER LEVEL	DATE	WATER LEVEL
NOV. 18, 1953	28.3 G	APR. 28, 1954	24.7 G	JUNE 15, 1960	25.82	JAN. 25, 1968	N

6S/2W-20A1 S. DEPTH OF WELL 108 FT IN 1951, 18 FT IN 1968. LSD 1425 FT ABOVE MSL.
HIGHEST WATER LEVEL 11.94 FT BELOW LSD, JAN. 24, 1968.
LOWEST STATIC WATER LEVEL 20.00 FT BELOW LSD, JUNE 30, 1951.
RECORDS AVAILABLE: 1951, 1960, 1968.

DATE	WATER LEVEL	DATE	WATER LEVEL	DATE	WATER LEVEL	DATE	WATER LEVEL
JUNE 30, 1951	20 G	JUNE 8, 1960	16.63	JAN. 24, 1968	11.94		

6S/2W-20A2 S. DEPTH OF WELL 24 FT IN 1968. LSD 1430 FT ABOVE MSL.
HIGHEST WATER LEVEL 20.40 FT BELOW LSD, JAN. 24, 1968.
RECORDS AVAILABLE: 1960, 1968.

DATE	WATER LEVEL	DATE	WATER LEVEL	DATE	WATER LEVEL	DATE	WATER LEVEL
JUNE 8, 1960	20.65A	JAN. 24, 1968	20.40B				

6S/2W-20E1 S. DEPTH OF WELL 59 FT IN 1968. LSD 1460 FT ABOVE MSL.
HIGHEST WATER LEVEL 48.77 FT BELOW LSD, JUNE 8, 1960.
LOWEST STATIC WATER LEVEL 51.68 FT BELOW LSD, JAN. 24, 1968.
RECORDS AVAILABLE: 1960, 1968.

DATE	WATER LEVEL	DATE	WATER LEVEL	DATE	WATER LEVEL	DATE	WATER LEVEL
JUNE 8, 1960	48.77	JAN. 24, 1968	51.68				

6S/2W-20N1 S. WELL DESTROYED 1968. LSD 1448 FT ABOVE MSL.
HIGHEST WATER LEVEL 41.43 FT BELOW LSD, JULY 10, 1959.
LOWEST STATIC WATER LEVEL 77.00 FT BELOW LSD, NOV. 12, 1953.
RECORDS AVAILABLE: 1953, 1954, 1959, 1968.

DATE	WATER LEVEL	DATE	WATER LEVEL	DATE	WATER LEVEL	DATE	WATER LEVEL
NOV. 12, 1953	77.0 G	APR. 22, 1954	74.7 G	JULY 10, 1959	41.43	JAN. 24, 1968	P

6S/2W-21B1 S. DEPTH OF WELL 15 FT IN 1968. LSD 1500 FT ABOVE MSL.
HIGHEST WATER LEVEL 11.64 FT BELOW LSD, JUNE 10, 1960.
LOWEST STATIC WATER LEVEL 11.64 FT BELOW LSD, JUNE 10, 1960.
RECORDS AVAILABLE: 1960, 1968.

DATE	WATER LEVEL	DATE	WATER LEVEL	DATE	WATER LEVEL	DATE	WATER LEVEL
JUNE 10, 1960	11.64	JAN. 24, 1968	14.31A				

6S/2W-21C1 S. DEPTH OF WELL 26 FT IN 1968. LSD 1470 FT ABOVE MSL.
HIGHEST WATER LEVEL 16.42 FT BELOW LSD, JUNE 8, 1960.
LOWEST STATIC WATER LEVEL 21.96 FT BELOW LSD, JAN. 24, 1968.
RECORDS AVAILABLE: 1960, 1968.

DATE	WATER LEVEL	DATE	WATER LEVEL	DATE	WATER LEVEL	DATE	WATER LEVEL
JUNE 8, 1960	16.42	JAN. 24, 1968	21.96				

6S/2W-21C2 S. DEPTH OF WELL 108 FT IN 1950. LSD 1458 FT ABOVE MSL.
HIGHEST WATER LEVEL 17.99 FT BELOW LSD, AUG. 6, 1960.
LOWEST STATIC WATER LEVEL 23.00 FT BELOW LSD, AUG. 29, 1950.
RECORDS AVAILABLE: 1950, 1960, 1968.

DATE	WATER LEVEL	DATE	WATER LEVEL	DATE	WATER LEVEL	DATE	WATER LEVEL
AUG. 29, 1950	23 G	AUG. 6, 1960	17.99	JAN. 24, 1968	20.31B		

6S/2W-21C3 S. DEPTH OF WELL 30 FT IN 1968. LSD 1490 FT ABOVE MSL.
HIGHEST WATER LEVEL 27.09 FT BELOW LSD, JUNE 8, 1960.
LOWEST STATIC WATER LEVEL 27.09 FT BELOW LSD, JUNE 8, 1960.
RECORDS AVAILABLE: 1960, 1968.

DATE	WATER LEVEL	DATE	WATER LEVEL	DATE	WATER LEVEL	DATE	WATER LEVEL
JUNE 8, 1960	27.09	JAN. 24, 1968	F				

6S/2W-21C4 S. DEPTH OF WELL 350 FT IN 1968. LSD 1570 FT ABOVE MSL.
HIGHEST WATER LEVEL 16.13 FT BELOW LSD, JAN. 24, 1968.
LOWEST STATIC WATER LEVEL 16.13 FT BELOW LSD, JAN. 24, 1968.
RECORDS AVAILABLE: 1968.

DATE	WATER LEVEL	DATE	WATER LEVEL	DATE	WATER LEVEL	DATE	WATER LEVEL
JAN. 24, 1968	16.13						

6S/2W-21C5 S. DEPTH OF WELL 20 FT IN 1968. LSD 1480 FT ABOVE MSL.
HIGHEST WATER LEVEL 8.10 FT BELOW LSD, JAN. 26, 1968.
LOWEST STATIC WATER LEVEL 8.10 FT BELOW LSD, JAN. 26, 1968.
RECORDS AVAILABLE: 1968.

DATE	WATER LEVEL	DATE	WATER LEVEL	DATE	WATER LEVEL	DATE	WATER LEVEL
JAN. 26, 1968	8.1						

6S/2W-21D1 S. DEPTH OF WELL 69 FT IN 1968. LSD 1455 FT ABOVE MSL.
HIGHEST WATER LEVEL 10.88 FT BELOW LSD, JUNE 8, 1960.
LOWEST STATIC WATER LEVEL 20.00 FT BELOW LSD, JUNE 18, 1949.
RECORDS AVAILABLE: 1949, 1954, 1960, 1968.

DATE	WATER LEVEL	DATE	WATER LEVEL	DATE	WATER LEVEL	DATE	WATER LEVEL
JUNE 18, 1949	20 G	APR. 16, 1954	12.5 G	JUNE 8, 1960	10.88	JAN. 24, 1968	15.16

6S/2W-21D2 S. DEPTH OF WELL 250 FT IN 1968. LSD 1458 FT ABOVE MSL.
HIGHEST WATER LEVEL 17.75 FT BELOW LSD, JAN. 24, 1968.
LOWEST STATIC WATER LEVEL 17.75 FT BELOW LSD, JAN. 24, 1968.
RECORDS AVAILABLE: 1968.

DATE	WATER LEVEL	DATE	WATER LEVEL	DATE	WATER LEVEL	DATE	WATER LEVEL
JAN. 24, 1968	17.75						

6S/2W-21D3 S. DEPTH OF WELL 13 FT IN 1968. LSD 1430 FT ABOVE MSL.
HIGHEST WATER LEVEL 9.72 FT BELOW LSD, JAN. 24, 1968.
LOWEST STATIC WATER LEVEL 9.72 FT BELOW LSD, JAN. 24, 1968.
RECORDS AVAILABLE: 1968.

DATE	WATER LEVEL	DATE	WATER LEVEL	DATE	WATER LEVEL	DATE	WATER LEVEL
JAN. 24, 1968	9.72						

6S/2W-21D4 S. DEPTH OF WELL 17 FT IN 1968. LSD 1430 FT ABOVE MSL.
HIGHEST WATER LEVEL 13.84 FT BELOW LSD, JAN. 25, 1968.
LOWEST STATIC WATER LEVEL 13.84 FT BELOW LSD, JAN. 25, 1968.
RECORDS AVAILABLE: 1968.

DATE	WATER LEVEL	DATE	WATER LEVEL	DATE	WATER LEVEL	DATE	WATER LEVEL
JAN. 25, 1968	13.84						

6S/2W-21D5 S. DEPTH OF WELL 145 FT IN 1968. LSD 1470 FT ABOVE MSL.
HIGHEST WATER LEVEL 28.80 FT BELOW LSD, JAN. 24, 1968.
LOWEST STATIC WATER LEVEL 30.00 FT BELOW LSD, FEB. 11, 1967.
RECORDS AVAILABLE: 1967, 1968.

DATE	WATER LEVEL	DATE	WATER LEVEL	DATE	WATER LEVEL	DATE	WATER LEVEL
FEB. 11, 1967	30 G	JAN. 24, 1968	28.8 B				

6S/2W-21Q1 S. DEPTH OF WELL 27 FT IN 1968. LSD 1434 FT ABOVE MSL.
HIGHEST WATER LEVEL 19.04 FT BELOW LSD, APR. 28, 1954.
LOWEST STATIC WATER LEVEL 22.44 FT BELOW LSD, NOV. 6, 1953.
RECORDS AVAILABLE: 1953, 1954, 1968.

DATE	WATER LEVEL	DATE	WATER LEVEL	DATE	WATER LEVEL	DATE	WATER LEVEL
MAY 14, 1953	21.64G	NOV. 6, 1953	22.44G	APR. 28, 1954	19.04G	JAN. 25, 1968	21.06

6S/2W-21R1 S. DEPTH OF WELL 40 FT IN 1953. LSD 1433 FT ABOVE MSL.
HIGHEST WATER LEVEL 22.10 FT BELOW LSD, NOV. 6, 1953.
LOWEST STATIC WATER LEVEL 38.96 FT BELOW LSD, OCT. 28, 1959.
RECORDS AVAILABLE: 1954, 1959.

DATE	WATER LEVEL	DATE	WATER LEVEL	DATE	WATER LEVEL	DATE	WATER LEVEL
NOV. 6, 1953	22.1 G	JULY 8, 1959	32 G	OCT. 28, 1959	38.96	JAN. 25, 1968	28 G

6S/2W-22D1 S. DEPTH OF WELL 39 FT IN 1968. LSD 1475 FT ABOVE MSL.
HIGHEST WATER LEVEL 10.81 FT BELOW LSD, JAN. 23, 1968.
LOWEST STATIC WATER LEVEL 10.81 FT BELOW LSD, JAN. 23, 1968.
RECORDS AVAILABLE: 1960, 1968.

DATE	WATER LEVEL	DATE	WATER LEVEL	DATE	WATER LEVEL	DATE	WATER LEVEL
JUNE 9, 1960	20.24A	JAN. 23, 1968	10.81				

6S/2W-26D1 S. DEPTH OF WELL 42 FT IN 1968. CASING PERFORATED FROM 16-68 FT. LSD 1565 FT ABOVE MSL.
HIGHEST WATER LEVEL 16.80 FT BELOW LSD, JUNE 9, 1960.
RECORDS AVAILABLE: 1960, 1968.

DATE	WATER LEVEL	DATE	WATER LEVEL	DATE	WATER LEVEL	DATE	WATER LEVEL
JUNE 9, 1960	16.8 A	JAN. 23, 1968	21.6 B				

6S/2W-26N1 S. DEPTH OF WELL 102 FT IN 1968. LSD 1700 FT ABOVE MSL.
HIGHEST WATER LEVEL 65.72 FT BELOW LSD, JAN. 19, 1968.
LOWEST STATIC WATER LEVEL 65.72 FT BELOW LSD, JAN. 19, 1968.
RECORDS AVAILABLE: 1968.

DATE	WATER LEVEL	DATE	WATER LEVEL	DATE	WATER LEVEL	DATE	WATER LEVEL
JAN. 19, 1968	65.72						

6S/2W-26N2 S. DEPTH OF WELL 43 FT IN 1968. LSD 1680 FT ABOVE MSL.
HIGHEST WATER LEVEL 38.08 FT BELOW LSD, JAN. 19, 1968.
LOWEST STATIC WATER LEVEL 38.08 FT BELOW LSD, JAN. 19, 1968.
RECORDS AVAILABLE: 1968.

DATE	WATER LEVEL	DATE	WATER LEVEL	DATE	WATER LEVEL	DATE	WATER LEVEL
JAN. 19, 1968	38.08						

6S/2W-27N1 S. DEPTH OF WELL 22 FT IN 1959, 22 FT IN 1968. LSD 1452 FT ABOVE MSL.
HIGHEST WATER LEVEL 14.20 FT BELOW LSD, MAY 14, 1953.
LOWEST STATIC WATER LEVEL 19.21 FT BELOW LSD, JULY 8, 1959.
RECORDS AVAILABLE: 1953, 1954, 1959, 1968.

DATE	WATER LEVEL	DATE	WATER LEVEL	DATE	WATER LEVEL	DATE	WATER LEVEL
MAY 14, 1953	14.2 A	APR. 28, 1954	16.6 A	OCT. 28, 1959	19.02	JAN. 18, 1968	14.45
NOV. 12	14.3 A	JULY 8, 1959	19.21				

6S/2W-28A2 S. DEPTH OF WELL 63 FT IN 1955, 61 FT IN 1968. CASING PERFORATED FROM 15-60 FT. LSD 1415 FT ABOVE MSL.
HIGHEST WATER LEVEL 12.63 FT BELOW LSD, JAN. 22, 1968.
LOWEST STATIC WATER LEVEL 15.00 FT BELOW LSD, MAR. 1, 1955.
RECORDS AVAILABLE: 1955, 1968.

DATE	WATER LEVEL	DATE	WATER LEVEL	DATE	WATER LEVEL	DATE	WATER LEVEL
MAR. 1, 1955	15	JAN. 22, 1968	12.63				

6S/2W-28B1 S. DEPTH OF WELL 20 FT IN 1968. LSD 1413 FT ABOVE MSL.
HIGHEST WATER LEVEL 10.30 FT BELOW LSD, JULY 14, 1959.
LOWEST STATIC WATER LEVEL 13.90 FT BELOW LSD, FEB. 3, 1954.
RECORDS AVAILABLE: 1953, 1954, 1959, 1968.

DATE	WATER LEVEL	DATE	WATER LEVEL	DATE	WATER LEVEL	DATE	WATER LEVEL	DATE	WATER LEVEL
APR. 7, 1953	12.3 G	OCT. 2, 1953	11.8 G	FEB. 3, 1954	13.9 G	JULY 14, 1959	10.30		
MAY 14	13.3 G	NOV. 12	12.1 G	APR. 5	10.5 G	OCT. 29	11.71		
AUG. 4	11.6 G	JAN. 7, 1954	12.5 G	APR. 28	11.5 G	JAN. 22, 1968	11.76		
SEP. 2	12.4 G								

6S/2W-28C1 S. DEPTH OF WELL 18 FT IN 1959, 11 FT IN 1968. LSD 1411 FT ABOVE MSL.
HIGHEST WATER LEVEL 11.50 FT BELOW LSD, APR. 28, 1954.
LOWEST STATIC WATER LEVEL 14.60 FT BELOW LSD, NOV. 12, 1953.
RECORDS AVAILABLE: 1953, 1954, 1959, 1968.

DATE	WATER LEVEL	DATE	WATER LEVEL	DATE	WATER LEVEL	DATE	WATER LEVEL
MAY 14, 1953	13.4 G	APR. 28, 1954	11.5 G	OCT. 29, 1959	13.47	JAN. 22, 1968	F
NOV. 12	14.6 G	JULY 14, 1959	12.03				

6S/2W-28G1 S. DEPTH OF WELL 17 FT IN 1968. LSD 1400 FT ABOVE MSL.
HIGHEST WATER LEVEL 9.50 FT BELOW LSD, APR. 28, 1954.
LOWEST STATIC WATER LEVEL 15.40 FT BELOW LSD, NOV. 12, 1953.
RECORDS AVAILABLE: 1953, 1954, 1959, 1968.

DATE	WATER LEVEL	DATE	WATER LEVEL	DATE	WATER LEVEL	DATE	WATER LEVEL
NOV. 12, 1953	15.4 G	APR. 28, 1954	9.5 G	JULY 14, 1959	F	JAN. 19, 1968	10.01

6S/2W-28G2 S. DEPTH OF WELL 125 FT IN 1968. CASING PERFORATED FROM 24-124 FT. LSD 1413 FT ABOVE MSL.
HIGHEST WATER LEVEL 20.00 FT BELOW LSD, JULY , 1948.
LOWEST STATIC WATER LEVEL 42.90 FT BELOW LSD, NOV. 12, 1953.
RECORDS AVAILABLE: 1948, 1953, 1954, 1959, 1968.

DATE	WATER LEVEL	DATE	WATER LEVEL	DATE	WATER LEVEL	DATE	WATER LEVEL
JULY 1948	20 G	NOV. 12, 1953	42.9 G	JULY 14, 1959	24.41	JAN. 19, 1968	23.08
MAY 15, 1953	41.4 G	APR. 28, 1954	22.6 G	OCT. 29	23.66		

6S/2W-28G3 S. DEPTH OF WELL 175 FT IN 1949. CASING PERFORATED FROM 35-82 FT. LSD 1412 FT ABOVE MSL.
HIGHEST WATER LEVEL 29.00 FT BELOW LSD, JULY 14, 1959.
LOWEST STATIC WATER LEVEL 35.10 FT BELOW LSD, MAY 15, 1953.
RECORDS AVAILABLE: 1949, 1953, 1954, 1959, 1968.

DATE	WATER LEVEL	DATE	WATER LEVEL	DATE	WATER LEVEL	DATE	WATER LEVEL
DEC. 23, 1949	30.5 G	APR. 28, 1954	32.0 G	OCT. 28, 1959	30.6	JAN. 19, 1968	31.2
MAY 15, 1953	35.1 G	JULY 14, 1959	29.0				

6S/2W-28J1 S. DEPTH OF WELL 28 FT IN 1959, 25 FT IN 1968. LSD 1423 FT ABOVE MSL.
HIGHEST WATER LEVEL 16.50 FT BELOW LSD, JULY 8, 1959.
LOWEST STATIC WATER LEVEL 21.28 FT BELOW LSD, APR. 28, 1954.
RECORDS AVAILABLE: 1953, 1954, 1959, 1968.

DATE	WATER LEVEL	DATE	WATER LEVEL	DATE	WATER LEVEL	DATE	WATER LEVEL
MAY 14, 1953	25.5 A	APR. 28, 1954	21.28G	OCT. 28, 1959	17.54	JAN. 18, 1968	20.3 A
NOV. 12	17.2 A	JULY 8, 1959	16.5 B				

6S/2W-28J2 S. DEPTH OF WELL 68 FT IN 1968. LSD 1425 FT ABOVE MSL.
HIGHEST WATER LEVEL 14.50 FT BELOW LSD, APR. 28, 1954.
LOWEST STATIC WATER LEVEL 21.00 FT BELOW LSD, MAR. 15, 1951.
RECORDS AVAILABLE: 1953, 1954, 1959, 1968.

DATE	WATER LEVEL	DATE	WATER LEVEL	DATE	WATER LEVEL	DATE	WATER LEVEL
MAR. 15, 1951	21 G	APR. 28, 1954	14.5 G	OCT. 28, 1959	16.3	JAN. 18, 1968	18.33
NOV. 12, 1953	16.2 G	JULY 8, 1959	15.0				

6S/2W-28L1 S. DEPTH OF WELL 29 FT IN 1968. LSD 1405 FT ABOVE MSL.
HIGHEST WATER LEVEL 25.80 FT BELOW LSD, JAN. 22, 1968.
LOWEST STATIC WATER LEVEL 27.21 FT BELOW LSD, OCT. 29, 1959.
RECORDS AVAILABLE: 1959, 1968.

DATE	WATER LEVEL	DATE	WATER LEVEL	DATE	WATER LEVEL	DATE	WATER LEVEL
JULY 8, 1959	26.08	OCT. 29, 1959	27.21	JAN. 22, 1968	25.80		

6S/2W-29M1 S. WELL DESTROYED 1968. LSD 1395 FT ABOVE MSL.
HIGHEST WATER LEVEL 17.90 FT BELOW LSD, APR. 22, 1954.
LOWEST STATIC WATER LEVEL 18.70 FT BELOW LSD, MAY 18, 1953.
RECORDS AVAILABLE: 1953, 1954.

DATE	WATER LEVEL	DATE	WATER LEVEL	DATE	WATER LEVEL	DATE	WATER LEVEL
MAY 18, 1953	18.7 G	APR. 22, 1954	17.9 G	JAN. 22, 1968	P		

6S/2W-29R1 S. DEPTH OF WELL 19 FT IN 1968. LSD 1376 FT ABOVE MSL.
HIGHEST WATER LEVEL 16.08 FT BELOW LSD, JAN. 18, 1968.
LOWEST STATIC WATER LEVEL 18.76 FT BELOW LSD, OCT. 1, 1959.
RECORDS AVAILABLE: 1953, 1954, 1959, 1968.

DATE	WATER LEVEL	DATE	WATER LEVEL	DATE	WATER LEVEL	DATE	WATER LEVEL
MAY 15, 1953	17.3 A	APR. 28, 1954	17.8 G	OCT. 29, 1959	18.57	JAN. 18, 1968	16.08
NOV. 13	18.6 G	OCT. 1, 1959	18.76				

6S/2W-30A1 S. DEPTH OF WELL 46 FT IN 1968. LSD 1425 FT ABOVE MSL.
HIGHEST WATER LEVEL 30.50 FT BELOW LSD, JULY 10, 1959.
LOWEST STATIC WATER LEVEL 37.00 FT BELOW LSD, APR. 22, 1954.
RECORDS AVAILABLE: 1953, 1954, 1959, 1968.

DATE	WATER LEVEL	DATE	WATER LEVEL	DATE	WATER LEVEL	DATE	WATER LEVEL
MAY 18, 1953	34.4 A	APR. 22, 1954	37.0 G	OCT. 29, 1959	30.53	JAN. 22, 1968	33.15
NOV. 6	32.7 G	JULY 10, 1959	30.5				

6S/2W-30C1 S. DEPTH OF WELL 41 FT IN 1968. LSD 1395 FT ABOVE MSL.
HIGHEST WATER LEVEL 20.74 FT BELOW LSD, OCT. 30, 1959.
LOWEST STATIC WATER LEVEL 23.31 FT BELOW LSD, JAN. 22, 1968.
RECORDS AVAILABLE: 1953, 1954, 1959, 1968.

DATE	WATER LEVEL	DATE	WATER LEVEL	DATE	WATER LEVEL	DATE	WATER LEVEL
MAY 22, 1953	23.1 G	APR. 28, 1954	23.2 G	OCT. 30, 1959	20.74	JAN. 22, 1968	23.31
NOV. 18	23.3 G	OCT. 7, 1959	21.02				

6S/2W-30F1 S. DEPTH OF WELL 43 FT IN 1968. LSD 1425 FT ABOVE MSL.
HIGHEST WATER LEVEL 37.18 FT BELOW LSD, JAN. 22, 1968.
LOWEST STATIC WATER LEVEL 45.70 FT BELOW LSD, NOV. 18, 1953.
RECORDS AVAILABLE: 1953, 1954, 1968.

DATE	WATER LEVEL	DATE	WATER LEVEL	DATE	WATER LEVEL	DATE	WATER LEVEL
MAY 22, 1953	41.6 G	NOV. 18, 1953	45.7 G	APR. 28, 1954	39.7 G	JAN. 22, 1968	37.18

6S/2W-30F2 S. DEPTH OF WELL 21 FT IN 1968. LSD 1395 FT ABOVE MSL.
HIGHEST WATER LEVEL 11.14 FT BELOW LSD, JAN. 22, 1968.
LOWEST STATIC WATER LEVEL 15.90 FT BELOW LSD, MAY 22, 1953.
RECORDS AVAILABLE: 1953, 1954, 1968.

DATE	WATER LEVEL	DATE	WATER LEVEL	DATE	WATER LEVEL	DATE	WATER LEVEL
MAY 22, 1953	15.9 G	NOV. 18, 1953	20.9 A	APR. 28, 1954	19.7 A	JAN. 22, 1968	11.14

6S/2W-30R1 S. DEPTH OF WELL 32 FT IN 1968. LSD 1380 FT ABOVE MSL.
HIGHEST WATER LEVEL 9.80 FT BELOW LSD, APR. 22, 1954.
LOWEST STATIC WATER LEVEL 14.10 FT BELOW LSD, NOV. 12, 1953.
RECORDS AVAILABLE: 1953, 1954, 1959, 1968.

DATE	WATER LEVEL	DATE	WATER LEVEL	DATE	WATER LEVEL	DATE	WATER LEVEL
MAY 18, 1953	14.8 A	APR. 22, 1954	9.8 G	OCT. 29, 1959	10.54	JAN. 17, 1968	12.55
NOV. 12	14.1 G	JULY 10, 1959	11.978				

6S/2W-31L1 S. WELL DESTROYED 1964. LSD 1357 FT ABOVE MSL.
HIGHEST WATER LEVEL 38.00 FT BELOW LSD, , 1947.
LOWEST STATIC WATER LEVEL 46.00 FT BELOW LSD, NOV. 16, 1953.
RECORDS AVAILABLE: 1947, 1953, 1954, 1968.

DATE	WATER LEVEL	DATE	WATER LEVEL	DATE	WATER LEVEL	DATE	WATER LEVEL
1947	38 G	NOV. 16, 1953	46.0 G	APR. 28, 1954	45.6 G	JAN. 17, 1968	P
MAY 20, 1953	39.1 G						

6S/2W-31L2 S. DEPTH OF WELL 35 FT IN 1965, 47 FT IN 1968. LSD 1346 FT ABOVE MSL.
HIGHEST WATER LEVEL 9.00 FT BELOW LSD, , 1947.
LOWEST STATIC WATER LEVEL 33.29 FT BELOW LSD, JAN. 17, 1968.
RECORDS AVAILABLE: 1947, 1953, 1954, 1968.

DATE	WATER LEVEL	DATE	WATER LEVEL	DATE	WATER LEVEL	DATE	WATER LEVEL
1947	9 G	NOV. 16, 1953	18.4 G	APR. 28, 1954	16.3 G	JAN. 17, 1968	33.29
MAY 20, 1953	14.4 G						

6S/2W-31P1 S. DEPTH OF WELL 20 FT IN 1968. LSD 1324 FT ABOVE MSL.
HIGHEST WATER LEVEL 7.90 FT BELOW LSD, APR. 28, 1954.
LOWEST STATIC WATER LEVEL 17.90 FT BELOW LSD, MAY 20, 1953.
RECORDS AVAILABLE: 1953, 1954, 1968.

DATE	WATER LEVEL	DATE	WATER LEVEL	DATE	WATER LEVEL	DATE	WATER LEVEL
MAY 20, 1953	17.9 G	NOV. 16, 1953	12.4 G	APR. 28, 1954	7.9 G	JAN. 17, 1968	12.32

6S/2W-31P2 S. DEPTH OF WELL 64 FT IN 1959. LSD 1354 FT ABOVE MSL.
HIGHEST WATER LEVEL 36.30 FT BELOW LSD, MAY 19, 1953.
LOWEST STATIC WATER LEVEL 59.15 FT BELOW LSD, OCT. 29, 1959.
RECORDS AVAILABLE: 1953, 1954, 1959, 1968.

DATE	WATER LEVEL	DATE	WATER LEVEL	DATE	WATER LEVEL	DATE	WATER LEVEL
MAY 19, 1953	36.3 G	APR. 28, 1954	37.2 G	OCT. 29, 1959	59.15	JAN. 17, 1968	A
NOV. 16	37.0 G	JULY 16, 1959	59.8 A				

6S/2W-31P3 S. DEPTH OF WELL 120 FT IN 1968. LSD 1360 FT ABOVE MSL.
HIGHEST WATER LEVEL 60.40 FT BELOW LSD, JAN. 17, 1968.
LOWEST STATIC WATER LEVEL 60.40 FT BELOW LSD, JAN. 17, 1968.
RECORDS AVAILABLE: 1968.

DATE	WATER LEVEL	DATE	WATER LEVEL	DATE	WATER LEVEL	DATE	WATER LEVEL
JAN. 17, 1968	60.40						

6S/2W-31R1 S. DEPTH OF WELL 81 FT IN 1950, 48 FT IN 1959. CASING PERFORATED FROM 50-60 FT.
LSD 1335 FT ABOVE MSL.
HIGHEST WATER LEVEL 7.00 FT BELOW LSD, FEB. 1, 1950.
LOWEST STATIC WATER LEVEL 16.40 FT BELOW LSD, NOV. 18, 1953.
RECORDS AVAILABLE: 1950, 1953, 1954, 1959, 1968.

DATE	WATER LEVEL	DATE	WATER LEVEL	DATE	WATER LEVEL	DATE	WATER LEVEL
FEB. 1, 1950	7 G	APR. 22, 1954	14.1 G	OCT. 29, 1959	11.08	JAN. 17, 1968	13.07
NOV. 18, 1953	16.4 G	JULY 9, 1959	10.27				

6S/2W-31R2 S. DEPTH OF WELL 40 FT IN 1953, 5 FT IN 1968. LSD 1350 FT ABOVE MSL.
HIGHEST WATER LEVEL 36.20 FT BELOW LSD, APR. 22, 1954.
LOWEST STATIC WATER LEVEL 37.90 FT BELOW LSD, NOV. 18, 1953.
RECORDS AVAILABLE: 1953, 1954, 1959, 1968.

DATE	WATER LEVEL	DATE	WATER LEVEL	DATE	WATER LEVEL	DATE	WATER LEVEL
NOV. 18, 1953	37.9 G	JULY 9, 1959	37.57A	OCT. 29, 1959	37.16	JAN. 17, 1968	F
APR. 22, 1954	36.2 G						

6S/2W-32A1 S. DEPTH OF WELL 199 FT IN 1950. CASING PERFORATED FROM 40-114 FT. LSD 1376 FT ABOVE MSL.
HIGHEST WATER LEVEL 13.00 FT BELOW LSD, NOV. 12, 1953.
LOWEST STATIC WATER LEVEL 27.00 FT BELOW LSD, APR. 28, 1954.
RECORDS AVAILABLE: 1953, 1954, 1959, 1965-68.

DATE	WATER LEVEL	DATE	WATER LEVEL	DATE	WATER LEVEL	DATE	WATER LEVEL
NOV. 12, 1953	13 A	JULY 6, 1959	80 A	JAN. 21, 1965	24.1 G	JAN. 12, 1967	19.60G
APR. 28, 1954	27.0 G	JULY 16, 1964	23.5 G	APR. 20, 1966	19.79G	JAN. 18, 1968	18.28

6S/2W-32H1 S. DEPTH OF WELL 76 FT IN 1953. LSD 1376 FT ABOVE MSL.
HIGHEST WATER LEVEL 24.22 FT BELOW LSD, JAN. 2, 1967.
LOWEST STATIC WATER LEVEL 30.42 FT BELOW LSD, JULY 6, 1959.
RECORDS AVAILABLE: 1954, 1959, 1965-67.

DATE	WATER LEVEL	DATE	WATER LEVEL	DATE	WATER LEVEL	DATE	WATER LEVEL
APR. 28, 1954	27.4 G	OCT. 29, 1959	31.84B	APR. 20, 1966	24.96G	JAN. 2, 1967	24.22G
JULY 6, 1959	30.42	JAN. 21, 1965	29.34G				

6S/2W-32H2 S. LSD 1377 FT ABOVE MSL.
RECORDS AVAILABLE: 1953, 1954, 1968.

DATE	WATER LEVEL	DATE	WATER LEVEL	DATE	WATER LEVEL	DATE	WATER LEVEL
NOV. 12, 1953	F	APR. 28, 1954	F	JAN. 18, 1968	F		

6S/2W-32L1 S. DEPTH OF WELL 106 FT IN 1968. LSD 1355 FT ABOVE MSL.
HIGHEST WATER LEVEL 7.90 FT BELOW LSD, MAY 15, 1953.
LOWEST STATIC WATER LEVEL 13.96 FT BELOW LSD, DEC. 28, 1957.
RECORDS AVAILABLE: 1953, 1954, 1959, 1965-68.

DATE	WATER LEVEL	DATE	WATER LEVEL	DATE	WATER LEVEL	DATE	WATER LEVEL
MAY 15, 1953	7.9 G	DEC. 28, 1957	13.96	JAN. 21, 1965	13.50G	JAN. 12, 1967	12.44
NOV. 13	10.0 G	JULY 6, 1959	12.59	APR. 22, 1966	12.80G	JAN. 18, 1968	12.12
APR. 28, 1954	9.7 G	OCT. 29	13.00				

6S/2W-32L2 S. WELL DESTROYED IN 1965. LSD 1355 FT ABOVE MSL.
RECORDS AVAILABLE: 1953, 1954, 1968.

DATE	WATER LEVEL	DATE	WATER LEVEL	DATE	WATER LEVEL	DATE	WATER LEVEL
NOV. 13, 1953	F	APR. 28, 1954	F	JAN. 18, 1968	P		

6S/2W-32R1 S. DEPTH OF WELL 63 FT IN 1959, 59 FT IN 1968. LSD 1369 FT ABOVE MSL.
HIGHEST WATER LEVEL 26.10 FT BELOW LSD, MAY 15, 1953.
LOWEST STATIC WATER LEVEL 33.50 FT BELOW LSD, JAN. 12, 1967.
RECORDS AVAILABLE: 1953, 1954, 1959, 1965-68.

DATE	WATER LEVEL	DATE	WATER LEVEL	DATE	WATER LEVEL	DATE	WATER LEVEL
MAY 15, 1953	26.1 G	JULY 6, 1959	31.54	JAN. 21, 1965	F	JAN. 12, 1967	33.5 G
NOV. 13	27.2 G	OCT. 29	31.77	APR. 20, 1966	F	JAN. 18, 1968	31.78
APR. 28, 1954	27.7 G						

6S/2W-33E1 S. DEPTH OF WELL 63 FT IN 1968. LSD 1377 FT ABOVE MSL.
HIGHEST WATER LEVEL 21.13 FT BELOW LSD, JAN. 18, 1968.
LOWEST STATIC WATER LEVEL 28.44 FT BELOW LSD, JAN. 21, 1965.
RECORDS AVAILABLE: 1953, 1954, 1965-68.

DATE	WATER LEVEL	DATE	WATER LEVEL	DATE	WATER LEVEL	DATE	WATER LEVEL
MAY 15, 1953	26.2 G	APR. 28, 1954	26.1 G	APR. 20, 1966	25.98G	JAN. 18, 1968	21.13
NOV. 12	27.3 G	JAN. 21, 1965	28.44G	NOV. 12, 1967	24.94G		

6S/2W-34B1 S. DEPTH OF WELL 103 FT IN 1961. LSD 1620 FT ABOVE MSL.
HIGHEST WATER LEVEL 75.83 FT BELOW LSD, JULY 1, 1964.
LOWEST STATIC WATER LEVEL 101.59 FT BELOW LSD, JAN. 10, 1967.
RECORDS AVAILABLE: 1964, 1965, 1967, 1968.

DATE	WATER LEVEL	DATE	WATER LEVEL	DATE	WATER LEVEL	DATE	WATER LEVEL
JULY 1, 1964	75.83B	JAN. 20, 1965	78.90G	JAN. 10, 1967	101.59G	JAN. 18, 1968	80.68

6S/2W-34B2 S. DEPTH OF WELL 30 FT IN 1968. LSD 1590 FT ABOVE MSL.
HIGHEST WATER LEVEL 28.00 FT BELOW LSD, JULY 1, 1964.
LOWEST STATIC WATER LEVEL 28.00 FT BELOW LSD, JULY 1, 1964.
RECORDS AVAILABLE: 1964-68.

DATE	WATER LEVEL	DATE	WATER LEVEL	DATE	WATER LEVEL	DATE	WATER LEVEL
JULY 1, 1964	28.0 G	APR. 21, 1966	F	JAN. 10, 1967	F	JAN. 18, 1968	I
JAN. 20, 1965	F						

6S/2W-34B3 S. LSD 1570 FT ABOVE MSL.
HIGHEST WATER LEVEL 46.79 FT BELOW LSD, JAN. 18, 1968.
LOWEST STATIC WATER LEVEL 46.79 FT BELOW LSD, JAN. 18, 1968.
RECORDS AVAILABLE: 1968.

DATE	WATER LEVEL	DATE	WATER LEVEL	DATE	WATER LEVEL	DATE	WATER LEVEL
JAN. 18, 1968	46.79						

6S/2W-34C1 S. DEPTH OF WELL 20 FT IN 1959, 17 FT IN 1968. LSD 1560 FT ABOVE MSL.
HIGHEST WATER LEVEL 13.60 FT BELOW LSD, NOV. 12, 1953.
LOWEST STATIC WATER LEVEL 16.85 FT BELOW LSD, MAY 15, 1953.
RECORDS AVAILABLE: 1953, 1959, 1968.

DATE	WATER LEVEL	DATE	WATER LEVEL	DATE	WATER LEVEL	DATE	WATER LEVEL
MAY 15, 1953	16.85G	JULY 6, 1959	17.4 A	OCT. 28, 1959	13.63	JAN. 18, 1968	F
NOV. 12	13.6 G						

6S/2W-34F1 S. DEPTH OF WELL 58 FT IN 1968. LSD 1475 FT ABOVE MSL.
HIGHEST WATER LEVEL 38.95 FT BELOW LSD, APR. 21, 1966.
LOWEST STATIC WATER LEVEL 42.33 FT BELOW LSD, JAN. 10, 1967.
RECORDS AVAILABLE: 1966-68.

DATE	WATER LEVEL	DATE	WATER LEVEL	DATE	WATER LEVEL	DATE	WATER LEVEL
APR. 21, 1966	38.95G	JAN. 10, 1967	42.33G	JAN. 18, 1968	41.05		

6S/3W-24B1 S. DEPTH OF WELL 16 FT IN 1968. LSD 1470 FT ABOVE MSL.
HIGHEST WATER LEVEL 9.80 FT BELOW LSD, APR. 15, 1968.
LOWEST STATIC WATER LEVEL 9.80 FT BELOW LSD, APR. 15, 1968.
RECORDS AVAILABLE: 1968.

DATE	WATER LEVEL	DATE	WATER LEVEL	DATE	WATER LEVEL	DATE	WATER LEVEL
APR. 15, 1968	9.80						

6S/3W-24G1 S. DEPTH OF WELL 26 FT IN 1968. LSD 1450 FT ABOVE MSL.
HIGHEST WATER LEVEL 12.44 FT BELOW LSD, APR. 15, 1968.
LOWEST STATIC WATER LEVEL 12.44 FT BELOW LSD, APR. 15, 1968.
RECORDS AVAILABLE: 1968.

DATE	WATER LEVEL	DATE	WATER LEVEL	DATE	WATER LEVEL	DATE	WATER LEVEL
APR. 15, 1968	12.44						

6S/3W-25A2 S. DEPTH OF WELL 39 FT IN 1968. LSD 1370 FT ABOVE MSL.
HIGHEST WATER LEVEL 24.03 FT BELOW LSD, APR. 15, 1968.
RECORDS AVAILABLE: 1968.

DATE	WATER LEVEL	DATE	WATER LEVEL	DATE	WATER LEVEL	DATE	WATER LEVEL
APR. 15, 1968	24.03C						

6S/3W-25H2 S. DEPTH OF WELL 160 FT IN 1968. LSD 1350 FT ABOVE MSL.
HIGHEST WATER LEVEL 54.20 FT BELOW LSD, APR. 16, 1968.
RECORDS AVAILABLE: 1968.

DATE	WATER LEVEL	DATE	WATER LEVEL	DATE	WATER LEVEL	DATE	WATER LEVEL
APR. 16, 1968	54.20A						

6S/3W-25H3 S. DEPTH OF WELL 15 FT IN 1968. LSD 1355 FT ABOVE MSL.
HIGHEST WATER LEVEL 10.06 FT BELOW LSD, APR. 16, 1968.
LOWEST STATIC WATER LEVEL 10.06 FT BELOW LSD, APR. 16, 1968.
RECORDS AVAILABLE: 1968.

DATE	WATER LEVEL	DATE	WATER LEVEL	DATE	WATER LEVEL	DATE	WATER LEVEL
APR. 16, 1968	10.06						

6S/3W-25P1 S. DEPTH OF WELL 25 FT IN 1968. LSD 1375 FT ABOVE MSL.
HIGHEST WATER LEVEL 10.34 FT BELOW LSD, APR. 16, 1968.
LOWEST STATIC WATER LEVEL 10.34 FT BELOW LSD, APR. 16, 1968.
RECORDS AVAILABLE: 1959, 1968.

DATE	WATER LEVEL	DATE	WATER LEVEL	DATE	WATER LEVEL	DATE	WATER LEVEL
OCT. 7, 1959	N	APR. 16, 1968	10.34				

6S/3W-26C1 S. DEPTH OF WELL 22 FT IN 1968. LSD 1545 FT ABOVE MSL. OUTSIDE WATERSHED.
HIGHEST WATER LEVEL 18.50 FT BELOW LSD, APR. 15, 1968.
LOWEST STATIC WATER LEVEL 18.50 FT BELOW LSD, APR. 15, 1968.
RECORDS AVAILABLE: 1968.

DATE	WATER LEVEL	DATE	WATER LEVEL	DATE	WATER LEVEL	DATE	WATER LEVEL
APR. 15, 1968	18.5						

6S/3W-26C2 S. DEPTH OF WELL 26 FT IN 1968. LSD 1535 FT ABOVE MSL. OUTSIDE WATERSHED.
HIGHEST WATER LEVEL 9.27 FT BELOW LSD, APR. 15, 1968.
RECORDS AVAILABLE: 1968.

DATE	WATER LEVEL	DATE	WATER LEVEL	DATE	WATER LEVEL	DATE	WATER LEVEL
APR. 15, 1968	9.27A						

6S/3W-26C3 S. DEPTH OF WELL 39 FT IN 1955. CASING PERFORATED FROM 18-39 FT. LSD 1545 FT ABOVE MSL. OUTSIDE WATERSHED.
HIGHEST WATER LEVEL 13.68 FT BELOW LSD, APR. 12, 1968.
LOWEST STATIC WATER LEVEL 17.00 FT BELOW LSD, DEC. , 1955.
RECORDS AVAILABLE: 1955, 1968.

DATE	WATER LEVEL	DATE	WATER LEVEL	DATE	WATER LEVEL	DATE	WATER LEVEL
DEC. 1955	17 G	APR. 12, 1968	13.68				

6S/3W-26D1 S. DEPTH OF WELL 110 FT IN 1951. CASING PERFORATED FROM 40-58 FT. LSD 1558 FT ABOVE MSL.
HIGHEST WATER LEVEL 20.77 FT BELOW LSD, APR. 12, 1968.
LOWEST STATIC WATER LEVEL 26.00 FT BELOW LSD, JUNE 18, 1951.
RECORDS AVAILABLE: 1951, 1968.

DATE	WATER LEVEL	DATE	WATER LEVEL	DATE	WATER LEVEL	DATE	WATER LEVEL
JUNE 18, 1951	26 G	APR. 12, 1968	20.77				

6S/3W-26D2 S. DEPTH OF WELL 32 FT IN 1968. LSD 1575 FT ABOVE MSL.
HIGHEST WATER LEVEL 15.00 FT BELOW LSD, APR. 12, 1968.
LOWEST STATIC WATER LEVEL 15.00 FT BELOW LSD, APR. 12, 1968.
RECORDS AVAILABLE: 1968.

DATE	WATER LEVEL	DATE	WATER LEVEL	DATE	WATER LEVEL	DATE	WATER LEVEL
APR. 12, 1968	15.00						

6S/3W-26E1 S. DEPTH OF WELL 49 FT IN 1968. LSD 1585 FT ABOVE MSL.
HIGHEST WATER LEVEL 14.39 FT BELOW LSD, APR. 12, 1968.
LOWEST STATIC WATER LEVEL 22.00 FT BELOW LSD, SEP. 25, 1950.
RECORDS AVAILABLE: 1950, 1968.

DATE	WATER LEVEL	DATE	WATER LEVEL	DATE	WATER LEVEL	DATE	WATER LEVEL
SEP. 25, 1950	22 G	APR. 12, 1968	14.39				

6S/3W-26E2 S. DEPTH OF WELL 30 FT IN 1968. LSD 1585 FT ABOVE MSL.
HIGHEST WATER LEVEL 16.63 FT BELOW LSD, APR. 12, 1968.
LOWEST STATIC WATER LEVEL 18.13 FT BELOW LSD, OCT. 30, 1959.
RECORDS AVAILABLE: 1959, 1968.

DATE	WATER LEVEL	DATE	WATER LEVEL	DATE	WATER LEVEL	DATE	WATER LEVEL
OCT. 7, 1959	17.35	OCT. 30, 1959	18.13	APR. 12, 1968	16.63A		

6S/3W-26E3 S. DEPTH OF WELL 49 FT IN 1968. LSD 1585 FT ABOVE MSL.
HIGHEST WATER LEVEL 28.18 FT BELOW LSD, APR. 12, 1968.
LOWEST STATIC WATER LEVEL 28.18 FT BELOW LSD, APR. 12, 1968.
RECORDS AVAILABLE: 1968.

DATE	WATER LEVEL	DATE	WATER LEVEL	DATE	WATER LEVEL	DATE	WATER LEVEL
APR. 12, 1968	28.18						

6S/3W-26F1 S. DEPTH OF WELL 34 FT IN 1968. LSD 1535 FT ABOVE MSL.
HIGHEST WATER LEVEL 12.76 FT BELOW LSD, APR. 12, 1968.
LOWEST STATIC WATER LEVEL 16.46 FT BELOW LSD, OCT. 7, 1959.
RECORDS AVAILABLE: 1959, 1968.

DATE	WATER LEVEL	DATE	WATER LEVEL	DATE	WATER LEVEL	DATE	WATER LEVEL
OCT. 7, 1959	16.46	OCT. 30, 1959	14.70	APR. 12, 1968	12.76		

6S/3W-26K2 S. DEPTH OF WELL 38 FT IN 1968. LSD 1482 FT ABOVE MSL.
HIGHEST WATER LEVEL 13.09 FT BELOW LSD, APR. 15, 1968.
LOWEST STATIC WATER LEVEL 13.09 FT BELOW LSD, APR. 15, 1968.
RECORDS AVAILABLE: 1968.

DATE	WATER LEVEL	DATE	WATER LEVEL	DATE	WATER LEVEL	DATE	WATER LEVEL
APR. 15, 1968	13.09						

6S/3W-26N1 S. DEPTH OF WELL 28 FT IN 1968. LSD 1550 FT ABOVE MSL.
HIGHEST WATER LEVEL 26.64 FT BELOW LSD, APR. 12, 1968.
RECORDS AVAILABLE: 1968.

DATE	WATER LEVEL	DATE	WATER LEVEL	DATE	WATER LEVEL	DATE	WATER LEVEL
APR. 12, 1968	26.64A						

6S/3W-26N2 S. DEPTH OF WELL 64 FT IN 1951. LSD 1550 FT ABOVE MSL.
HIGHEST WATER LEVEL 26.00 FT BELOW LSD, APR. 4, 1951.
LOWEST STATIC WATER LEVEL 26.00 FT BELOW LSD, APR. 4, 1951.
RECORDS AVAILABLE: 1951, 1968.

DATE	WATER LEVEL	DATE	WATER LEVEL	DATE	WATER LEVEL	DATE	WATER LEVEL
APR. 4, 1951	26 G	APR. 12, 1968	55.80A				

6S/3W-26N3 S. DEPTH OF WELL 52 FT IN 1950. LSD 1450 FT ABOVE MSL.
HIGHEST WATER LEVEL 32.00 FT BELOW LSD, APR. 28, 1950.
LOWEST STATIC WATER LEVEL 32.00 FT BELOW LSD, APR. 28, 1950.
RECORDS AVAILABLE: 1950.

DATE	WATER LEVEL	DATE	WATER LEVEL	DATE	WATER LEVEL	DATE	WATER LEVEL
APR. 28, 1950	32 G						

6S/3W-26P1 S. DEPTH OF WELL 69 FT IN 1968. LSD 1512 FT ABOVE MSL.
HIGHEST WATER LEVEL 34.35 FT BELOW LSD, APR. 12, 1968.
LOWEST STATIC WATER LEVEL 34.35 FT BELOW LSD, APR. 12, 1968.
RECORDS AVAILABLE: 1968.

DATE	WATER LEVEL	DATE	WATER LEVEL	DATE	WATER LEVEL	DATE	WATER LEVEL
APR. 12, 1968	34.35						

6S/3W-26Q1 S. LSD 1510 FT ABOVE MSL.
HIGHEST WATER LEVEL 32.16 FT BELOW LSD, APR. 12, 1968.
LOWEST STATIC WATER LEVEL 32.16 FT BELOW LSD, APR. 12, 1968.
RECORDS AVAILABLE: 1968.

DATE	WATER LEVEL	DATE	WATER LEVEL	DATE	WATER LEVEL	DATE	WATER LEVEL
APR. 12, 1968	32.16						

6S/3W-26Q2 S. DEPTH OF WELL 84 FT IN 1968. LSD 1505 FT ABOVE MSL.
HIGHEST WATER LEVEL 34.69 FT BELOW LSD, APR. 12, 1968.
LOWEST STATIC WATER LEVEL 34.69 FT BELOW LSD, APR. 12, 1968.
RECORDS AVAILABLE: 1968.

DATE	WATER LEVEL	DATE	WATER LEVEL	DATE	WATER LEVEL	DATE	WATER LEVEL
APR. 12, 1968	34.69						

6S/3W-27A1 S. DEPTH OF WELL 33 FT IN 1968. LSD 1580 FT ABOVE MSL. OUTSIDE WATERSHED.
HIGHEST WATER LEVEL 25.08 FT BELOW LSD, APR. 11, 1968.
LOWEST STATIC WATER LEVEL 25.08 FT BELOW LSD, APR. 11, 1968.
RECORDS AVAILABLE: 1968.

DATE	WATER LEVEL	DATE	WATER LEVEL	DATE	WATER LEVEL	DATE	WATER LEVEL
APR. 11, 1968	25.08						

6S/3W-27A2 S. DEPTH OF WELL 48 FT IN 1968. LSD 1580 FT ABOVE MSL. OUTSIDE WATERSHED.
HIGHEST WATER LEVEL 22.60 FT BELOW LSD, APR. 11, 1968.
LOWEST STATIC WATER LEVEL 22.60 FT BELOW LSD, APR. 11, 1968.
RECORDS AVAILABLE: 1968.

DATE	WATER LEVEL	DATE	WATER LEVEL	DATE	WATER LEVEL	DATE	WATER LEVEL
APR. 11, 1968	22.60						

6S/3W-27A3 S. DEPTH OF WELL 35 FT IN 1968. LSD 1580 FT ABOVE MSL.
HIGHEST WATER LEVEL 22.89 FT BELOW LSD, APR. 17, 1968.
LOWEST STATIC WATER LEVEL 22.89 FT BELOW LSD, APR. 17, 1968.
RECORDS AVAILABLE: 1968.

DATE	WATER LEVEL	DATE	WATER LEVEL	DATE	WATER LEVEL	DATE	WATER LEVEL
APR. 17, 1968	22.89						

6S/3W-27A4 S. DEPTH OF WELL 250 FT IN 1951. LSD 1580 FT ABOVE MSL. OUTSIDE WATERSHED.
HIGHEST WATER LEVEL 26.37 FT BELOW LSD, APR. 17, 1968.
LOWEST STATIC WATER LEVEL 46.00 FT BELOW LSD, APR. 17, 1951.
RECORDS AVAILABLE: 1951, 1968.

DATE	WATER LEVEL	DATE	WATER LEVEL	DATE	WATER LEVEL	DATE	WATER LEVEL
APR. 17, 1951	46 G	APR. 17, 1968	26.37				

6S/3W-28J1 S. DEPTH OF WELL 11 FT IN 1968. LSD 1820 FT ABOVE MSL. OUTSIDE WATERSHED.
HIGHEST WATER LEVEL 6.30 FT BELOW LSD, APR. 11, 1968.
LOWEST STATIC WATER LEVEL 6.30 FT BELOW LSD, APR. 11, 1968.
RECORDS AVAILABLE: 1968.

DATE	WATER LEVEL	DATE	WATER LEVEL	DATE	WATER LEVEL	DATE	WATER LEVEL
APR. 11, 1968	6.30						

6S/3W-28J2 S. DEPTH OF WELL 13 FT IN 1968. LSD 1825 FT ABOVE MSL. OUTSIDE WATERSHED.
HIGHEST WATER LEVEL 9.50 FT BELOW LSD, APR. 11, 1968.
LOWEST STATIC WATER LEVEL 9.50 FT BELOW LSD, APR. 11, 1968.
RECORDS AVAILABLE: 1968.

DATE	WATER LEVEL	DATE	WATER LEVEL	DATE	WATER LEVEL	DATE	WATER LEVEL
APR. 11, 1968	9.5						

6S/3W-31H1 S. LSD 1540 FT ABOVE MSL.
HIGHEST WATER LEVEL 55.84 FT BELOW LSD, APR. 5, 1968.
LOWEST STATIC WATER LEVEL 55.84 FT BELOW LSD, APR. 5, 1968.
RECORDS AVAILABLE: 1968.

DATE	WATER LEVEL	DATE	WATER LEVEL	DATE	WATER LEVEL	DATE	WATER LEVEL
APR. 5, 1968	55.84						

6S/3W-31H2 S. LSD 1530 FT ABOVE MSL.
HIGHEST WATER LEVEL 26.09 FT BELOW LSD, APR. 5, 1968.
LOWEST STATIC WATER LEVEL 26.09 FT BELOW LSD, APR. 5, 1968.
RECORDS AVAILABLE: 1968.

DATE	WATER LEVEL	DATE	WATER LEVEL	DATE	WATER LEVEL	DATE	WATER LEVEL
APR. 5, 1968	26.09						

6S/3W-31P1 S. DEPTH OF WELL 24 FT IN 1968. LSD 1370 FT ABOVE MSL.
HIGHEST WATER LEVEL 7.93 FT BELOW LSD, JUNE 3, 1959.
LOWEST STATIC WATER LEVEL 12.00 FT BELOW LSD, MAR. 6, 1952.
RECORDS AVAILABLE: 1952, 1959, 1968.

DATE	WATER LEVEL	DATE	WATER LEVEL	DATE	WATER LEVEL	DATE	WATER LEVEL
MAR. 6, 1952	12 G	JUNE 3, 1959	7.93	OCT. 30, 1959	14.96B	APR. 4, 1968	10.27

6S/3W-31P2 S. DEPTH OF WELL 13 FT IN 1959. LSD 1430 FT ABOVE MSL.
RECORDS AVAILABLE: 1959, 1968.

DATE	WATER LEVEL	DATE	WATER LEVEL	DATE	WATER LEVEL	DATE	WATER LEVEL
JUNE 3, 1959	F	APR. 3, 1968	F				

6S/3W-31P3 S. DEPTH OF WELL 31 FT IN 1968. LSD 1430 FT ABOVE MSL.
HIGHEST WATER LEVEL 17.62 FT BELOW LSD, APR. 3, 1968.
LOWEST STATIC WATER LEVEL 17.62 FT BELOW LSD, APR. 3, 1968.
RECORDS AVAILABLE: 1968.

DATE	WATER LEVEL	DATE	WATER LEVEL	DATE	WATER LEVEL	DATE	WATER LEVEL
APR. 3, 1968	17.62						

6S/3W-31R1 S. DEPTH OF WELL 66 FT IN 1948, 61 FT IN 1968. CASING PERFORATED FROM 15-66 FT.
LSD 1428 FT ABOVE MSL.
HIGHEST WATER LEVEL 13.44 FT BELOW LSD, JUNE 3, 1959.
LOWEST STATIC WATER LEVEL 22.52 FT BELOW LSD, DEC. 10, 1964.
RECORDS AVAILABLE: 1948, 1959, 1964, 1968.

DATE	WATER LEVEL	DATE	WATER LEVEL	DATE	WATER LEVEL	DATE	WATER LEVEL
OCT. 7, 1948	15 G	OCT. 30, 1959	18.89	DEC. 10, 1964	22.52G	APR. 5, 1968	20.16B
JUNE 3, 1959	13.44						

6S/3W-31R2 S. DEPTH OF WELL 23 FT IN 1968. LSD 1415 FT ABOVE MSL.
HIGHEST WATER LEVEL 6.56 FT BELOW LSD, JUNE 3, 1959.
LOWEST STATIC WATER LEVEL 8.37 FT BELOW LSD, OCT. 30, 1959.
RECORDS AVAILABLE: 1959, 1968.

DATE	WATER LEVEL	DATE	WATER LEVEL	DATE	WATER LEVEL	DATE	WATER LEVEL
JUNE 3, 1959	6.56	OCT. 30, 1959	8.37	APR. 5, 1968	7.10		

6S/3W-32L1 S. DEPTH OF WELL 74 FT IN 1968. LSD 1453 FT ABOVE MSL.
HIGHEST WATER LEVEL 16.52 FT BELOW LSD, OCT. 29, 1958.
LOWEST STATIC WATER LEVEL 20.35 FT BELOW LSD, OCT. 30, 1959.
RECORDS AVAILABLE: 1958, 1959.

DATE	WATER LEVEL	DATE	WATER LEVEL	DATE	WATER LEVEL	DATE	WATER LEVEL
OCT. 29, 1958	16.52	JUNE 3, 1959	17.72	OCT. 30, 1959	20.35		

6S/3W-32L2 S. DEPTH OF WELL 92 FT IN 1968. LSD 1500 FT ABOVE MSL.
HIGHEST WATER LEVEL 33.95 FT BELOW LSD, JUNE 3, 1959.
LOWEST STATIC WATER LEVEL 39.18 FT BELOW LSD, OCT. 30, 1959.
RECORDS AVAILABLE: 1959.

DATE	WATER LEVEL	DATE	WATER LEVEL	DATE	WATER LEVEL	DATE	WATER LEVEL
JUNE 3, 1959	33.95	OCT. 30, 1959	39.18				

6S/3W-32M1 S. DEPTH OF WELL 93 FT IN 1968. LSD 1440 FT ABOVE MSL.
HIGHEST WATER LEVEL 28.00 FT BELOW LSD, APR. 4, 1968.
LOWEST STATIC WATER LEVEL 42.56 FT BELOW LSD, OCT. 30, 1959.
RECORDS AVAILABLE: 1959, 1968.

DATE	WATER LEVEL	DATE	WATER LEVEL	DATE	WATER LEVEL	DATE	WATER LEVEL
JUNE 3, 1959	35.48	OCT. 30, 1959	42.56	APR. 4, 1968	28 G		

6S/3W-32M2 S. DEPTH OF WELL 8 FT IN 1968. LSD 1430 FT ABOVE MSL.
RECORDS AVAILABLE: 1959, 1968.

DATE	WATER LEVEL	DATE	WATER LEVEL	DATE	WATER LEVEL	DATE	WATER LEVEL
JUNE 3, 1959	F	APR. 4, 1968	F				

6S/3W-32N1 S. DEPTH OF WELL 14 FT IN 1968. LSD 1420 FT ABOVE MSL.
HIGHEST WATER LEVEL 7.60 FT BELOW LSD, JUNE 3, 1959.
LOWEST STATIC WATER LEVEL 11.90 FT BELOW LSD, APR. 4, 1968.
RECORDS AVAILABLE: 1959, 1968.

DATE	WATER LEVEL	DATE	WATER LEVEL	DATE	WATER LEVEL	DATE	WATER LEVEL
JUNE 3, 1959	7.6	APR. 4, 1968	11.90				

6S/3W-32N2 S. DEPTH OF WELL 35 FT IN 1968. LSD 1410 FT ABOVE MSL.
HIGHEST WATER LEVEL 13.03 FT BELOW LSD, APR. 4, 1968.
LOWEST STATIC WATER LEVEL 26.13 FT BELOW LSD, JUNE 3, 1959.
RECORDS AVAILABLE: 1959, 1968.

DATE	WATER LEVEL	DATE	WATER LEVEL	DATE	WATER LEVEL	DATE	WATER LEVEL
JUNE 3, 1959	26.13	OCT. 30, 1959	21.06	APR. 4, 1968	13.03		

6S/3W-32N3 S. DEPTH OF WELL 190 FT IN 1968. LSD 1400 FT ABOVE MSL.
HIGHEST WATER LEVEL 40.50 FT BELOW LSD, APR. 4, 1968.
LOWEST STATIC WATER LEVEL 40.50 FT BELOW LSD, APR. 4, 1968.
RECORDS AVAILABLE: 1968.

DATE	WATER LEVEL		DATE	WATER LEVEL		DATE	WATER LEVEL		DATE	WATER LEVEL
APR. 4, 1968	40.50									

6S/3W-32P1 S. DEPTH OF WELL 140 FT IN 1964. LSD 1480 FT ABOVE MSL.
HIGHEST WATER LEVEL 66.00 FT BELOW LSD, APR. 2, 1964.
LOWEST STATIC WATER LEVEL 66.60 FT BELOW LSD, APR. 8, 1968.
RECORDS AVAILABLE: 1964, 1968.

DATE	WATER LEVEL		DATE	WATER LEVEL		DATE	WATER LEVEL		DATE	WATER LEVEL
APR. 2, 1964	66	G	APR. 8, 1968	66.60						

6S/3W-34C1 S. DEPTH OF WELL 100 FT IN 1965. LSD 1750 FT ABOVE MSL.
HIGHEST WATER LEVEL 43.19 FT BELOW LSD, APR. 10, 1968.
LOWEST STATIC WATER LEVEL 45.00 FT BELOW LSD, MAY 6, 1965.
RECORDS AVAILABLE: 1965, 1968.

DATE	WATER LEVEL		DATE	WATER LEVEL		DATE	WATER LEVEL		DATE	WATER LEVEL
MAY 6, 1965	45	G	APR. 10, 1968	43.19						

6S/3W-34C2 S. DEPTH OF WELL 300 FT IN 1965, 294 FT IN 1968. LSD 1740 FT ABOVE MSL.
HIGHEST WATER LEVEL 45.00 FT BELOW LSD, MAY 9, 1965.
LOWEST STATIC WATER LEVEL 55.80 FT BELOW LSD, APR. 10, 1968.
RECORDS AVAILABLE: 1965, 1968.

DATE	WATER LEVEL		DATE	WATER LEVEL		DATE	WATER LEVEL		DATE	WATER LEVEL
MAY 9, 1965	45	G	APR. 10, 1968	55.80						

6S/3W-34D1 S. DEPTH OF WELL 150 FT IN 1965. LSD 1740 FT ABOVE MSL.
HIGHEST WATER LEVEL 40.30 FT BELOW LSD, APR. 11, 1968.
LOWEST STATIC WATER LEVEL 44.00 FT BELOW LSD, MAY 1, 1965.
RECORDS AVAILABLE: 1965, 1968.

DATE	WATER LEVEL		DATE	WATER LEVEL		DATE	WATER LEVEL		DATE	WATER LEVEL
MAY 1, 1965	44	G	APR. 11, 1968	40.30						

6S/3W-34D2 S. DEPTH OF WELL 240 FT IN 1965. LSD 1795 FT ABOVE MSL.
HIGHEST WATER LEVEL 71.79 FT BELOW LSD, APR. 11, 1968.
LOWEST STATIC WATER LEVEL 71.79 FT BELOW LSD, APR. 11, 1968.
RECORDS AVAILABLE: 1968.

DATE	WATER LEVEL		DATE	WATER LEVEL		DATE	WATER LEVEL		DATE	WATER LEVEL
APR. 11, 1968	71.79									

6S/3W-34E1 S. DEPTH OF WELL 140 FT IN 1965. LSD 1725 FT ABOVE MSL.
HIGHEST WATER LEVEL 30.00 FT BELOW LSD, APR. 16, 1965.
LOWEST STATIC WATER LEVEL 30.00 FT BELOW LSD, APR. 16, 1965.
RECORDS AVAILABLE: 1965, 1968.

DATE	WATER LEVEL		DATE	WATER LEVEL		DATE	WATER LEVEL		DATE	WATER LEVEL
APR. 16, 1965	30	G	APR. 10, 1968	78.48B						

6S/3W-34E2 S. DEPTH OF WELL 300 FT IN 1965. LSD 1735 FT ABOVE MSL.
HIGHEST WATER LEVEL 85.00 FT BELOW LSD, MAY 5, 1965.
LOWEST STATIC WATER LEVEL 85.00 FT BELOW LSD, MAY 5, 1965.
RECORDS AVAILABLE: 1965.

DATE	WATER LEVEL	DATE	WATER LEVEL	DATE	WATER LEVEL	DATE	WATER LEVEL
MAY 5, 1965	85 G						

6S/3W-34E3 S. DEPTH OF WELL 241 FT IN 1968. LSD 1738 FT ABOVE MSL.
HIGHEST WATER LEVEL 51.30 FT BELOW LSD, APR. 10, 1968.
LOWEST STATIC WATER LEVEL 51.30 FT BELOW LSD, APR. 10, 1968.
RECORDS AVAILABLE: 1968.

DATE	WATER LEVEL	DATE	WATER LEVEL	DATE	WATER LEVEL	DATE	WATER LEVEL
APR. 10, 1968	51.30						

6S/3W-34E4 S. DEPTH OF WELL 400 FT IN 1968. LSD 1670 FT ABOVE MSL.
HIGHEST WATER LEVEL 110.62 FT BELOW LSD, APR. 10, 1968.
LOWEST STATIC WATER LEVEL 110.62 FT BELOW LSD, APR. 10, 1968.
RECORDS AVAILABLE: 1968.

DATE	WATER LEVEL	DATE	WATER LEVEL	DATE	WATER LEVEL	DATE	WATER LEVEL
APR. 10, 1968	110.62						

6S/3W-34F1 S. DEPTH OF WELL 120 FT IN 1965. LSD 1680 FT ABOVE MSL.
HIGHEST WATER LEVEL 17.53 FT BELOW LSD, APR. 10, 1968.
LOWEST STATIC WATER LEVEL 25.00 FT BELOW LSD, APR. 17, 1965.
RECORDS AVAILABLE: 1965, 1968.

DATE	WATER LEVEL	DATE	WATER LEVEL	DATE	WATER LEVEL	DATE	WATER LEVEL
APR. 17, 1965	25 G	APR. 10, 1968	17.53				

6S/3W-34G1 S. DEPTH OF WELL 155 FT IN 1968. LSD 1640 FT ABOVE MSL.
HIGHEST WATER LEVEL 52.05 FT BELOW LSD, APR. 11, 1968.
LOWEST STATIC WATER LEVEL 60.00 FT BELOW LSD, MAY 10, 1965.
RECORDS AVAILABLE: 1965, 1968.

DATE	WATER LEVEL	DATE	WATER LEVEL	DATE	WATER LEVEL	DATE	WATER LEVEL
MAY 10, 1965	60 G	APR. 11, 1968	52.05				

6S/3W-34H1 S. DEPTH OF WELL 42 FT IN 1968. LSD 1585 FT ABOVE MSL.
HIGHEST WATER LEVEL 27.78 FT BELOW LSD, APR. 9, 1968.
LOWEST STATIC WATER LEVEL 27.78 FT BELOW LSD, APR. 9, 1968.
RECORDS AVAILABLE: 1968.

DATE	WATER LEVEL	DATE	WATER LEVEL	DATE	WATER LEVEL	DATE	WATER LEVEL
APR. 9, 1968	27.78						

6S/3W-34J1 S. DEPTH OF WELL 50 FT IN 1951. LSD 1555 FT ABOVE MSL.
HIGHEST WATER LEVEL 24.00 FT BELOW LSD, MAY 3, 1951.
LOWEST STATIC WATER LEVEL 28.42 FT BELOW LSD, APR. 9, 1968.
RECORDS AVAILABLE: 1951, 1959, 1968.

DATE	WATER LEVEL	DATE	WATER LEVEL	DATE	WATER LEVEL	DATE	WATER LEVEL
MAY 3, 1951	24 G	OCT. 7, 1959	28.09	OCT. 30, 1959	28.02	APR. 9, 1968	28.42

6S/3W-34J2 S. DEPTH OF WELL 40 FT IN 1968. LSD 1550 FT ABOVE MSL.
HIGHEST WATER LEVEL 19.60 FT BELOW LSD, APR. 9, 1968.
RECORDS AVAILABLE: 1968.

DATE	WATER LEVEL	DATE	WATER LEVEL	DATE	WATER LEVEL	DATE	WATER LEVEL
APR. 9, 1968	19.60A						

6S/3W-34J3 S. DEPTH OF WELL 100 FT IN 1956. LSD 1540 FT ABOVE MSL.
HIGHEST WATER LEVEL 20.56 FT BELOW LSD, APR. 9, 1968.
LOWEST STATIC WATER LEVEL 20.56 FT BELOW LSD, APR. 9, 1968.
RECORDS AVAILABLE: 1968.

DATE	WATER LEVEL	DATE	WATER LEVEL	DATE	WATER LEVEL	DATE	WATER LEVEL
APR. 9, 1968	20.56						

6S/3W-34L1 S. DEPTH OF WELL 120 FT IN 1965. LSD 1570 FT ABOVE MSL.
HIGHEST WATER LEVEL 100.00 FT BELOW LSD, APR. 9, 1968.
LOWEST STATIC WATER LEVEL 100.00 FT BELOW LSD, APR. 9, 1968.
RECORDS AVAILABLE: 1968.

DATE	WATER LEVEL	DATE	WATER LEVEL	DATE	WATER LEVEL	DATE	WATER LEVEL
APR. 9, 1968	100 G						

6S/3W-34M1 S. DEPTH OF WELL 84 FT IN 1968. LSD 1560 FT ABOVE MSL.
HIGHEST WATER LEVEL 25.06 FT BELOW LSD, APR. 9, 1968.
LOWEST STATIC WATER LEVEL 25.06 FT BELOW LSD, APR. 9, 1968.
RECORDS AVAILABLE: 1968.

DATE	WATER LEVEL	DATE	WATER LEVEL	DATE	WATER LEVEL	DATE	WATER LEVEL
APR. 9, 1968	25.06						

6S/3W-34P1 S. DEPTH OF WELL 35 FT IN 1968. LSD 1500 FT ABOVE MSL.
HIGHEST WATER LEVEL 22.72 FT BELOW LSD, APR. 9, 1968.
RECORDS AVAILABLE: 1968.

DATE	WATER LEVEL	DATE	WATER LEVEL	DATE	WATER LEVEL	DATE	WATER LEVEL
APR. 9, 1968	22.72A						

6S/3W-34P2 S. LSD 1520 FT ABOVE MSL.
HIGHEST WATER LEVEL 27.01 FT BELOW LSD, APR. 9, 1968.
LOWEST STATIC WATER LEVEL 27.01 FT BELOW LSD, APR. 9, 1968.
RECORDS AVAILABLE: 1968.

DATE	WATER LEVEL	DATE	WATER LEVEL	DATE	WATER LEVEL	DATE	WATER LEVEL
APR. 9, 1968	27.01						

6S/3W-34P3 S. LSD 1498 FT ABOVE MSL.
HIGHEST WATER LEVEL 23.17 FT BELOW LSD, APR. 9, 1968.
LOWEST STATIC WATER LEVEL 23.17 FT BELOW LSD, APR. 9, 1968.
RECORDS AVAILABLE: 1968.

DATE	WATER LEVEL	DATE	WATER LEVEL	DATE	WATER LEVEL	DATE	WATER LEVEL
APR. 9, 1968	23.17						

6S/3W-35D1 S. DEPTH OF WELL 50 FT IN 1948. LSD 1540 FT ABOVE MSL.
HIGHEST WATER LEVEL 18.20 FT BELOW LSD, APR. 19, 1954.
LOWEST STATIC WATER LEVEL 36.00 FT BELOW LSD, OCT. 9, 1948.
RECORDS AVAILABLE: 1948, 1954, 1968.

DATE	WATER LEVEL	DATE	WATER LEVEL	DATE	WATER LEVEL	DATE	WATER LEVEL
OCT. 9, 1948	36 G	APR. 19, 1954	18.2 G	APR. 17, 1968	M		

6S/3W-35D2 S. WELL DESTROYED IN 1968. LSD 1540 FT ABOVE MSL.
HIGHEST WATER LEVEL 18.40 FT BELOW LSD, APR. 19, 1954.
LOWEST STATIC WATER LEVEL 18.40 FT BELOW LSD, APR. 19, 1954.
RECORDS AVAILABLE: 1954, 1968.

DATE	WATER LEVEL	DATE	WATER LEVEL	DATE	WATER LEVEL	DATE	WATER LEVEL
APR. 19, 1954	18.4 G	APR. 17, 1968	P				

6S/3W-35D3 S. DEPTH OF WELL 50 FT IN 1948. LSD 1540 FT ABOVE MSL.
HIGHEST WATER LEVEL 36.00 FT BELOW LSD, OCT. 5, 1948.
LOWEST STATIC WATER LEVEL 36.00 FT BELOW LSD, OCT. 5, 1948.
RECORDS AVAILABLE: 1948.

DATE	WATER LEVEL	DATE	WATER LEVEL	DATE	WATER LEVEL	DATE	WATER LEVEL
OCT. 5, 1948	36 G						

6S/3W-35D4 S. DEPTH OF WELL 25 FT IN 1968. LSD 1535 FT ABOVE MSL.
HIGHEST WATER LEVEL 17.94 FT BELOW LSD, APR. 17, 1968.
LOWEST STATIC WATER LEVEL 17.94 FT BELOW LSD, APR. 17, 1968.
RECORDS AVAILABLE: 1968.

DATE	WATER LEVEL	DATE	WATER LEVEL	DATE	WATER LEVEL	DATE	WATER LEVEL
APR. 17, 1968	17.94						

6S/3W-35E1 S. DEPTH OF WELL 34 FT IN 1968. LSD 1550 FT ABOVE MSL.
HIGHEST WATER LEVEL 23.65 FT BELOW LSD, OCT. 30, 1959.
LOWEST STATIC WATER LEVEL 25.55 FT BELOW LSD, APR. 17, 1968.
RECORDS AVAILABLE: 1959, 1968.

DATE	WATER LEVEL	DATE	WATER LEVEL	DATE	WATER LEVEL	DATE	WATER LEVEL
OCT. 7, 1959	23.68	OCT. 30, 1959	23.65	APR. 17, 1968	25.55		

6S/3W-35E2 S. DEPTH OF WELL 42 FT IN 1968. LSD 1555 FT ABOVE MSL.
HIGHEST WATER LEVEL 25.00 FT BELOW LSD, APR. 17, 1968.
LOWEST STATIC WATER LEVEL 25.00 FT BELOW LSD, APR. 17, 1968.
RECORDS AVAILABLE: 1968.

DATE	WATER LEVEL	DATE	WATER LEVEL	DATE	WATER LEVEL	DATE	WATER LEVEL
APR. 17, 1968	25 G						

6S/3W-35L1 S. DEPTH OF WELL 41 FT IN 1968. LSD 1490 FT ABOVE MSL.
HIGHEST WATER LEVEL 24.75 FT BELOW LSD, OCT. 7, 1959.
LOWEST STATIC WATER LEVEL 24.84 FT BELOW LSD, OCT. 30, 1959.
RECORDS AVAILABLE: 1959, 1968.

DATE	WATER LEVEL	DATE	WATER LEVEL	DATE	WATER LEVEL	DATE	WATER LEVEL
OCT. 7, 1959	24.75	OCT. 30, 1959	24.84	APR. 18, 1968	24.76		

6S/3W-35M2 S. DEPTH OF WELL 27 FT IN 1968. LSD 1540 FT ABOVE MSL.
HIGHEST WATER LEVEL 19.89 FT BELOW LSD, APR. 17, 1968.
LOWEST STATIC WATER LEVEL 19.89 FT BELOW LSD, APR. 17, 1968.
RECORDS AVAILABLE: 1968.

DATE	WATER LEVEL	DATE	WATER LEVEL	DATE	WATER LEVEL	DATE	WATER LEVEL
APR. 17, 1968	19.89						

6S/3W-35M3 S. DEPTH OF WELL 35 FT IN 1968. LSD 1545 FT ABOVE MSL.
HIGHEST WATER LEVEL 25.32 FT BELOW LSD, APR. 17, 1968.
LOWEST STATIC WATER LEVEL 25.32 FT BELOW LSD, APR. 17, 1968.
RECORDS AVAILABLE: 1968.

DATE	WATER LEVEL	DATE	WATER LEVEL	DATE	WATER LEVEL	DATE	WATER LEVEL
APR. 17, 1968	25.32						

6S/4W-25P1 S. DEPTH OF WELL 200 FT IN 1966. LSD 1550 FT ABOVE MSL.
HIGHEST WATER LEVEL 115.58 FT BELOW LSD, MAR. 15, 1968.
LOWEST STATIC WATER LEVEL 115.58 FT BELOW LSD, MAR. 15, 1968.
RECORDS AVAILABLE: 1968.

DATE	WATER LEVEL	DATE	WATER LEVEL	DATE	WATER LEVEL	DATE	WATER LEVEL
MAR. 15, 1968	115.58						

6S/4W-26E1 S. DEPTH OF WELL 332 FT IN 1947. LSD 1362 FT ABOVE MSL. OUTSIDE WATERSHED.
HIGHEST WATER LEVEL 47.20 FT BELOW LSD, APR. 19, 1954.
LOWEST STATIC WATER LEVEL 69.90 FT BELOW LSD, NOV. 3, 1966.
RECORDS AVAILABLE: 1947-48, 1951, 1953-57, 1959, 1962-66.

DATE	WATER LEVEL	DATE	WATER LEVEL	DATE	WATER LEVEL	DATE	WATER LEVEL
JUNE 30, 1947	52 G	APR. 8, 1955	59.6 G	DEC. 10, 1958	54.5 G	APR. 4, 1962	57.2 G
FEB. 20, 1948	53.1 G	NOV. 9	59.9 G	MAR. 3, 1959	53.3 G	APR. 4, 1963	59.5 G
MAY 4, 1951	55.3 G	APR. 2, 1956	60.4 G	MAY 28	53.74	MAR. 20, 1964	61.9 G
NOV. 9, 1953	58.6 G	NOV. 2	60.1 G	OCT. 24, 1960	59.2 G	APR. 20, 1965	62.8 G
APR. 19, 1954	47.2 G	NOV. 19, 1957	57.9 G	APR. 5, 1961	58.2 G	OCT. 28	67.3 G
JULY 1	58 G	MAR. 24, 1958	56.7 G	OCT. 16	61.2 G	NOV. 3, 1966	69.9 G
NOV. 23	58.7 G						

6S/4W-26E2 S. LSD 1350 FT ABOVE MSL.
HIGHEST WATER LEVEL 44.37 FT BELOW LSD, MAR. 19, 1968.
LOWEST STATIC WATER LEVEL 44.37 FT BELOW LSD, MAR. 19, 1968.
RECORDS AVAILABLE: 1968.

DATE	WATER LEVEL	DATE	WATER LEVEL	DATE	WATER LEVEL	DATE	WATER LEVEL
MAR. 19, 1968	44.37						

6S/4W-26J1 S. WELL DESTROYED 1967. LSD 1410 FT ABOVE MSL.
HIGHEST WATER LEVEL 65.13 FT BELOW LSD, MAY 29, 1959.
LOWEST STATIC WATER LEVEL 65.98 FT BELOW LSD, OCT. 30, 1959.
RECORDS AVAILABLE: 1959.

DATE	WATER LEVEL	DATE	WATER LEVEL	DATE	WATER LEVEL	DATE	WATER LEVEL
MAY 29, 1959	65.13	OCT. 30, 1959	65.98	MAR. 19, 1968	P		

6S/4W-26K1 S. DEPTH OF WELL 87 FT IN 1959. LSD 1400 FT ABOVE MSL.
HIGHEST WATER LEVEL 58.90 FT BELOW LSD, MAY 28, 1959.
LOWEST STATIC WATER LEVEL 65.20 FT BELOW LSD, MAR. 19, 1968.
RECORDS AVAILABLE: 1959, 1968.

DATE	WATER LEVEL	DATE	WATER LEVEL	DATE	WATER LEVEL	DATE	WATER LEVEL
MAY 28, 1959	58.9	OCT. 30, 1959	59.3	MAR. 19, 1968	65.2		

6S/4W-26K2 S. DEPTH OF WELL 76 FT IN 1952. CASING PERFORATED FROM 41-76 FT. LSD 1435 FT ABOVE MSL.
HIGHEST WATER LEVEL 45.00 FT BELOW LSD, MAY 26, 1952.
LOWEST STATIC WATER LEVEL 47.00 FT BELOW LSD, OCT. 30, 1959.
RECORDS AVAILABLE: 1952, 1959.

DATE	WATER LEVEL	DATE	WATER LEVEL	DATE	WATER LEVEL	DATE	WATER LEVEL
MAY 26, 1952	45 G	MAY 28, 1959	46.4	OCT. 30, 1959	47.0		

6S/4W-26L1 S. DEPTH OF WELL 100 FT IN 1953. LSD 1391 FT ABOVE MSL.
HIGHEST WATER LEVEL 57.46 FT BELOW LSD, MAY 28, 1959.
LOWEST STATIC WATER LEVEL 67.68 FT BELOW LSD, NOV. 2, 1956.
RECORDS AVAILABLE: 1948-49, 1952-53, 1955-59, 1968.

DATE	WATER LEVEL	DATE	WATER LEVEL	DATE	WATER LEVEL	DATE	WATER LEVEL
JUNE 18, 1948	61.08G	APR. 21, 1953	65.8 G	MAR. 19, 1957	65.3 G	DEC. 10, 1958	57.8 G
NOV. 26	58.98G	OCT. 26, 1955	61 G	NOV. 20	57.9 G	MAR. 3, 1959	58.4 G
APR. 21, 1949	57.56G	NOV. 9	73.70B	MAR. 24, 1958	60.4 G	MAY 28	57.46G
MAY 16, 1952	65.1 G	APR. 2, 1956	65.87G	OCT. 31	58	MAR. 19, 1968	60.95
FEB. 23, 1953	62.8 G	NOV. 2	67.68G				

6S/4W-26L2 S. DEPTH OF WELL 130 FT IN 1953. LSD 1353 FT ABOVE MSL.
HIGHEST WATER LEVEL 40.00 FT BELOW LSD, NOV. 26, 1948, MAY 28, 1959.
LOWEST STATIC WATER LEVEL 46.25 FT BELOW LSD, MAR. 15, 1968.
RECORDS AVAILABLE: 1948-49, 1959, 1968.

DATE	WATER LEVEL	DATE	WATER LEVEL	DATE	WATER LEVEL	DATE	WATER LEVEL
JUNE 18, 1948	41.03G	APR. 21, 1949	40.93G	MAY 28, 1959	40	MAR. 15, 1968	46.25
NOV. 26	40.00G						

6S/4W-26M1 S. DEPTH OF WELL 102 FT IN 1948. LSD 1350 FT ABOVE MSL.
HIGHEST WATER LEVEL 28.16 FT BELOW LSD, JUNE 22, 1962.
LOWEST STATIC WATER LEVEL 50.52 FT BELOW LSD, AUG. 12, 1958.
RECORDS AVAILABLE: 1948-49, 1953-68.

DATE	WATER LEVEL	DATE	WATER LEVEL	DATE	WATER LEVEL	DATE	WATER LEVEL
JUNE 18, 1948	38.84G	APR. 18, 1958	39.72B	MAR. 7, 1961	42.01B	MAY 14, 1964	44.83G
NOV. 26	31.34G	MAY 27	A	APR. 4	40.04B	JUNE 12	48.64A
APR. 21, 1949	34.37G	JUNE 25	A	MAY 2	37.76G	JULY 10	A
APR. 21, 1953	36.7 G	AUG. 12	50.52G	MAY 30	37.81G	AUG. 6	55.97A
NOV. 9	38.3 G	SEP. 9	45.74A	JULY 11	38.12G	OCT. 6	53.96A
NOV. 23, 1954	A	OCT. 31	36.90	AUG. 3	42.10B	NOV. 20	49.72A
FEB. 3, 1955	39.5 B	NOV. 12	34.49G	SEP. 7	41.83G	DEC. 29	42.50G
MAR. 2	40.39B	DEC. 30	35.24G	NOV. 7	46.62G	FEB. 4, 1965	45.17A
APR. 8	39.70G	JAN. 30, 1959	A	NOV. 29	46.17G	MAR. 17	44.96G
DEC. 5	39.90G	MAR. 4	33.74G	DEC. 28	45.95G	APR. 20	43.42G
JAN. 4, 1956	43.48B	MAR. 13	46.13A	FEB. 1, 1962	45.31B	JUNE 2	46.64B
JAN. 31	38.32B	MAY 5	34.54A	MAR. 22	44.42B	JULY 15	A
MAR. 5	40.79G	MAY 27	41.38A	APR. 25	40.94B	AUG. 6	A
APR. 3	40.22G	JUNE 4	35.55A	JUNE 22	28.16A	SEP. 15	48.27G
MAY 2	41.59G	JULY 7	38.71A	JULY 6	32.94A	OCT. 28	47.18G
JUNE 6	A	AUG. 11	48.06A	AUG. 7	48.14A	DEC. 21	43.50G
JULY 2	42.86	SEP. 4	42.18B	SEP. 13	47.89A	JAN. 11, 1966	42.43G
JULY 31	41.66G	OCT. 26	46.00A	OCT. 18	47.07A	FEB. 2	41.51G
SEP. 4	39.77G	OCT. 30	40.51A	NOV. 9	46.72A	MAR. 9	40.89G
OCT. 24	43.13B	NOV. 5	45.95A	DEC. 5	45.83A	APR. 28	43.90G
DEC. 4	40.15G	DEC. 2	34.31G	JAN. 10, 1963	42.67A	MAY 26	44.9 G
JAN. 3, 1957	43.46B	JAN. 6, 1960	33.68G	FEB. 6	44.18A	JULY 8	47.4 G
FEB. 1	38.80G	JAN. 26	34.04G	MAR. 5	45.44A	AUG. 5	A
MAR. 8	40.43B	FEB. 25	33.64G	MAR. 29	39.33G	SEP. 7	A
APR. 10	40.52B	MAR. 23	34.10G	MAY 8	45.88A	OCT. 6	48.7 G
JUNE 5	40.73G	MAY 5	34.58G	JUNE 5	46.22A	NOV. 2	48.1 G
JULY 2	45.19A	JUNE 3	34.54G	JULY 3	46.24A	DEC. 15	43.2 G
AUG. 1	48.43A	JULY 1	34.56G	AUG. 9	49.12A	JAN. 10, 1967	42.0 G
SEP. 4	39.68G	AUG. 4	35.16G	SEP. 6	44.22A	FEB. 6	41.6 G
OCT. 8	47.11G	SEP. 5	36.87G	OCT. 25	49.06A	MAR. 3	A
DEC. 5	38.73G	OCT. 25	39.03B	DEC. 5	44.46A	APR. 3	40.7 G
JAN. 7, 1958	37.68	DEC. 1	40.44	JAN. 9, 1964	39.74G	MAY 4	39.7 G
FEB. 14	37.39G	JAN. 3, 1961	40.35	FEB. 11	47.07A	JUNE 2	40.7 G
MAR. 6	37.99G	FEB. 3	41.16B	MAR. 20	49.07A	MAR. 15, 1968	43.50

6S/4W-26M2 S. DEPTH OF WELL 91 FT IN 1953. LSD 1350 FT ABOVE MSL.
HIGHEST WATER LEVEL 54.30 FT BELOW LSD, JULY 15, 1953.
LOWEST STATIC WATER LEVEL 54.30 FT BELOW LSD, JULY 15, 1953.
RECORDS AVAILABLE: 1953.

DATE	WATER LEVEL	DATE	WATER LEVEL	DATE	WATER LEVEL	DATE	WATER LEVEL
JULY 15, 1953	54.3 G						

6S/4W-26M3 S. DEPTH OF WELL 171 FT IN 1951. CASING PERFORATED FROM 86-167 FT. LSD 1335 FT ABOVE MSL.
HIGHEST WATER LEVEL 119.00 FT BELOW LSD, MAY 8, 1951.
LOWEST STATIC WATER LEVEL 160.30 FT BELOW LSD, OCT. 30, 1959.
RECORDS AVAILABLE: 1951, 1959, 1968.

DATE	WATER LEVEL	DATE	WATER LEVEL	DATE	WATER LEVEL	DATE	WATER LEVEL
MAY 8, 1951	119 G	MAY 27, 1959	159	OCT. 30, 1959	160.3	MAR. 15, 1968	F

6S/4W-26N1 S. DEPTH OF WELL 128 FT IN 1968. LSD 1330 FT ABOVE MSL.
HIGHEST WATER LEVEL 45.60 FT BELOW LSD, OCT. 30, 1959.
LOWEST STATIC WATER LEVEL 53.80 FT BELOW LSD, MAR. 19, 1968.
RECORDS AVAILABLE: 1959, 1968.

DATE	WATER LEVEL	DATE	WATER LEVEL	DATE	WATER LEVEL	DATE	WATER LEVEL
MAY 28, 1959	45.8	OCT. 30, 1959	45.6	MAR. 19, 1968	53.8		

6S/4W-26Q1 S. DEPTH OF WELL 71 FT IN 1968. LSD 1331 FT ABOVE MSL.
HIGHEST WATER LEVEL 5.38 FT BELOW LSD, MAR. 15, 1968.
LOWEST STATIC WATER LEVEL 5.38 FT BELOW LSD, MAR. 15, 1968.
RECORDS AVAILABLE: 1968.

DATE	WATER LEVEL	DATE	WATER LEVEL	DATE	WATER LEVEL	DATE	WATER LEVEL
MAR. 15, 1968	5.38						

6S/4W-27G1 S. DEPTH OF WELL 200 FT IN 1948. LSD 1328 FT ABOVE MSL. OUTSIDE WATERSHED.
HIGHEST WATER LEVEL 170.98 FT BELOW LSD, APR. 21, 1949.
LOWEST STATIC WATER LEVEL 192.10 FT BELOW LSD, JULY 6, 1953.
RECORDS AVAILABLE: 1948-49, 1953, 1968.

DATE	WATER LEVEL	DATE	WATER LEVEL	DATE	WATER LEVEL	DATE	WATER LEVEL
JUNE 18, 1948	174.28G	APR. 21, 1949	170.98G	JULY 6, 1953	192.1 G	MAR. 26, 1968	A
NOV. 26	180.08G						

6S/4W-27J2 S. DEPTH OF WELL 250 FT IN 1968. LSD 1290 FT ABOVE MSL.
HIGHEST WATER LEVEL 110.00 FT BELOW LSD, , 1949.
LOWEST STATIC WATER LEVEL 110.00 FT BELOW LSD, , 1949.
RECORDS AVAILABLE: 1949.

DATE	WATER LEVEL	DATE	WATER LEVEL	DATE	WATER LEVEL	DATE	WATER LEVEL
1949	110 G						

6S/4W-27M1 S. DEPTH OF WELL 160 FT IN 1953, 149 FT IN 1968. LSD 1309 FT ABOVE MSL. OUTSIDE WATERSHED.
HIGHEST WATER LEVEL 121.30 FT BELOW LSD, NOV. 9, 1953.
LOWEST STATIC WATER LEVEL 153.10 FT BELOW LSD, APR. 4, 1962.
RECORDS AVAILABLE: 1953-54, 1957-60, 1962-65, 1968.

DATE	WATER LEVEL	DATE	WATER LEVEL	DATE	WATER LEVEL	DATE	WATER LEVEL
NOV. 9, 1953	121.3 G	DEC. 10, 1958	139.5 G	OCT. 16, 1961	151.5 G	MAR. 20, 1964	148.4 G
APR. 19, 1954	122.8 G	MAR. 3, 1959	141.5 G	APR. 4, 1962	153.1 G	OCT. 6	141.5 G
NOV. 19	A	NOV. 16	142.8 G	NOV. 18	148.2 G	APR. 20, 1965	144.6 G
NOV. 23	126.7 G	MAR. 9, 1960	146.9 G	APR. 4, 1963	146.2 G	OCT. 28	142.5 G
NOV. 20, 1957	139.6 G	OCT. 24	147.0 G	OCT. 6	145.0 G	MAR. 26, 1968	F
MAR. 26, 1958	137.5 G	APR. 5, 1961	148.9 G				

6S/4W-27N1 S. JOHN CACIA. 150 FEET SOUTHWEST OF PALOMAR STREET AND 150 FEET SOUTH OF HOUSE. DRILLED UNUSED WELL IN ALLUVIUM, DIAMETER 8 INCHES. DEPTH 144 FT., LSD 1,290 FT. ABOVE MSL.
HIGHEST WATER LEVEL 110.57 FT BELOW LSD, MAY 27, 1959.
LOWEST STATIC WATER LEVEL 125.30 FT BELOW LSD, OCT. 12, 1967.
RECORDS AVAILABLE: 1959, 1966-68.

DATE	WATER LEVEL	DATE	WATER LEVEL	DATE	WATER LEVEL	DATE	WATER LEVEL
MAY 27, 1959	110.57	APR. 2, 1966	125.21	MAR. 28, 1967	117.4	MAR. 19, 1968	F
OCT. 30	119.10	OCT. 4	122.38	OCT. 12	125.30		

6S/4W-33A2 S. WELL DESTROYED 1968. LSD 1305 FT ABOVE MSL. OUTSIDE WATERSHED.
HIGHEST WATER LEVEL 50.50 FT BELOW LSD, JUNE 18, 1948.
LOWEST STATIC WATER LEVEL 64.80 FT BELOW LSD, OCT. 24, 1956.
RECORDS AVAILABLE: 1948, 1950-51, 1953-61, 1968.

DATE	WATER LEVEL	DATE	WATER LEVEL	DATE	WATER LEVEL	DATE	WATER LEVEL
JUNE 18, 1948	50.5 G	FEB. 27, 1951	56.0 G	MAR. 5, 1956	59.1 G	OCT. 26, 1959	59.6 G
AUG. 8, 1950	68.9 A	JULY 30	57.2 G	OCT. 24	64.8 G	OCT. 29	56.9
SEP. 27	69.2 A	APR. 23, 1953	57.6 G	APR. 10, 1957	59.7 G	JAN. 29, 1960	56.8
OCT. 19	69.1 A	NOV. 10	59.6 G	OCT. 8	60.0 G	MAR. 22	58.7 G
NOV. 16	56.8 G	APR. 20, 1954	58.1 G	APR. 18, 1958	60.0 G	OCT. 25	60.2 G
DEC. 14	55.6 G	APR. 10, 1955	61.6 G	OCT. 31	58.6	APR. 4, 1961	59.7 G
JAN. 23, 1951	55.5 G	NOV. 2	59.1 G	NOV. 12	58.5 G	FEB. 28, 1968	P

6S/4W-33A4 S. DEPTH OF WELL 68 FT IN 1968. LSD 1310 FT ABOVE MSL. OUTSIDE WATERSHED.
HIGHEST WATER LEVEL 57.90 FT BELOW LSD, FEB. 28, 1968.
LOWEST STATIC WATER LEVEL 61.60 FT BELOW LSD, OCT. 28, 1965.
RECORDS AVAILABLE: 1963-66, 1968.

DATE	WATER LEVEL	DATE	WATER LEVEL	DATE	WATER LEVEL	DATE	WATER LEVEL
APR. 23, 1963	59.4 G	OCT. 6, 1964	60.2 G	OCT. 28, 1965	61.6 G	NOV. 2, 1966	60.2 G
OCT. 30	59.5 G	APR. 20, 1965	61.1 G	APR. 28, 1966	60.4 G	FEB. 28, 1968	57.9
MAR. 20, 1964	60.1 G						

6S/4W-33B1 S. DEPTH OF WELL 74 FT IN 1948. LSD 1319 FT ABOVE MSL. OUTSIDE WATERSHED.
HIGHEST WATER LEVEL 52.71 FT BELOW LSD, JUNE 18, 1948.
LOWEST STATIC WATER LEVEL 61.60 FT BELOW LSD, OCT. 28, 1965.
RECORDS AVAILABLE: 1948-49, 1953-54, 1963, 1965-66, 1968.

DATE	WATER LEVEL	DATE	WATER LEVEL	DATE	WATER LEVEL	DATE	WATER LEVEL
JUNE 18, 1948	52.71G	NOV. 10, 1953	58.1 G	OCT. 30, 1963	59.5 G	OCT. 28, 1965	61.6 G
APR. 21, 1949	53.06G	APR. 20, 1954	59.8 G	MAR. 20, 1964	60.1 G	APR. 28, 1966	60.4 G
APR. 20, 1953	57.8 G	APR. 23, 1963	58.7 G	OCT. 6	60.5 G	FEB. 28, 1968	59.05

6S/4W-33B2 S. DEPTH OF WELL 67 FT IN 1968. LSD 1305 FT ABOVE MSL. OUTSIDE WATERSHED.
HIGHEST WATER LEVEL 57.70 FT BELOW LSD, FEB. 28, 1968.
LOWEST STATIC WATER LEVEL 57.70 FT BELOW LSD, FEB. 28, 1968.
RECORDS AVAILABLE: 1968.

DATE	WATER LEVEL	DATE	WATER LEVEL	DATE	WATER LEVEL	DATE	WATER LEVEL
FEB. 28, 1968	57.7						

6S/4W-33H1 S. DEPTH OF WELL 108 FT IN 1920. LSD 1308 FT ABOVE MSL.
HIGHEST WATER LEVEL 58.00 FT BELOW LSD, APR. 20, 1954, JAN. 29, 1960.
LOWEST STATIC WATER LEVEL 58.00 FT BELOW LSD, APR. 20, 1954, JAN. 29, 1960.
RECORDS AVAILABLE: 1954, 1960.

DATE	WATER LEVEL	DATE	WATER LEVEL	DATE	WATER LEVEL	DATE	WATER LEVEL
APR. 20, 1954	58.0 G	JAN. 29, 1960	58				

6S/4W-33H3 S. LSD 1312 FT ABOVE MSL.
HIGHEST WATER LEVEL 56.60 FT BELOW LSD, APR. 23, 1953.
LOWEST STATIC WATER LEVEL 56.60 FT BELOW LSD, APR. 23, 1953.
RECORDS AVAILABLE: 1953.

DATE	WATER LEVEL	DATE	WATER LEVEL	DATE	WATER LEVEL	DATE	WATER LEVEL
APR. 23, 1953	56.6 G						

6S/4W-33H4 S. DEPTH OF WELL 110 FT IN 1960, 49 FT IN 1968. LSD 1300 FT ABOVE MSL.
HIGHEST WATER LEVEL 39.80 FT BELOW LSD, JUNE 18, 1948.
LOWEST STATIC WATER LEVEL 53.00 FT BELOW LSD, APR. 20, 1954.
RECORDS AVAILABLE: 1948, 1953-54, 1960, 1968.

DATE	WATER LEVEL	DATE	WATER LEVEL	DATE	WATER LEVEL	DATE	WATER LEVEL
JUNE 18, 1948	39.8 G	APR. 23, 1953	45.5 B	JAN. 29, 1960	50.4	FEB. 2, 1968	M
NOV. 24	40.4 G	APR. 20, 1954	53.0 G				

6S/4W-33H5 S. LSD 1295 FT ABOVE MSL.
HIGHEST WATER LEVEL 40.10 FT BELOW LSD, JUNE 18, 1948.
LOWEST STATIC WATER LEVEL 52.22 FT BELOW LSD, FEB. 28, 1968.
RECORDS AVAILABLE: 1948, 1953-54.

DATE	WATER LEVEL	DATE	WATER LEVEL	DATE	WATER LEVEL	DATE	WATER LEVEL
JUNE 18, 1948	40.1 G	APR. 23, 1953	50.9 G	APR. 20, 1954	50.9 B	FEB. 28, 1968	52.22
NOV. 24	40.7 G	NOV. 12	49.4 G				

6S/4W-33H6 S. DEPTH OF WELL 55 FT IN 1953, 47 FT IN 1968. LSD 1325 FT ABOVE MSL.
HIGHEST WATER LEVEL 32.90 FT BELOW LSD, APR. 23, 1953.
LOWEST STATIC WATER LEVEL 44.00 FT BELOW LSD, NOV. 27, 1947.
RECORDS AVAILABLE: 1947, 1953.

DATE	WATER LEVEL	DATE	WATER LEVEL	DATE	WATER LEVEL	DATE	WATER LEVEL
NOV. 27, 1947	44 G	APR. 23, 1953	32.9 G	FEB. 29, 1968	39.13		

6S/4W-33H7 S. DEPTH OF WELL 68 FT IN 1954, 56 FT IN 1968. CASING PERFORATED FROM 40-68 FT.
LSD 1312 FT ABOVE MSL.
HIGHEST WATER LEVEL 47.90 FT BELOW LSD, JAN. 29, 1960.
LOWEST STATIC WATER LEVEL 58.00 FT BELOW LSD, JULY 10, 1954.
RECORDS AVAILABLE: 1954, 1960, 1968.

DATE	WATER LEVEL	DATE	WATER LEVEL	DATE	WATER LEVEL	DATE	WATER LEVEL
JULY 10, 1954	58 G	JAN. 29, 1960	47.9	FEB. 28, 1968	50.7		

6S/4W-3481 S. DEPTH OF WELL 127 FT IN 1959, 95 FT IN 1968. LSD 1286 FT ABOVE MSL.
HIGHEST WATER LEVEL 56.40 FT BELOW LSD, DEC. 2, 1948.
LOWEST STATIC WATER LEVEL 108.70 FT BELOW LSD, NOV. 18, 1962.
RECORDS AVAILABLE: 1948-49, 1953-60, 1962-63, 1968.

DATE	WATER LEVEL	DATE	WATER LEVEL	DATE	WATER LEVEL	DATE	WATER LEVEL
DEC. 2, 1948	56.4 G	NOV. 14, 1955	93.9 G	MAR. 3, 1959	89.2	APR. 5, 1961	102.2 G
APR. 21, 1949	57.6 G	APR. 2, 1956	88.5 G	MAY 27	95.30	OCT. 16	106.9 G
APR. 22, 1953	66.9 G	NOV. 7	92.6 G	OCT. 30	99.60	APR. 4, 1962	102.4 G
JULY 16	67.4 G	NOV. 20, 1957	92.7 G	NOV. 13	99.1	NOV. 18	108.7
NOV. 12	69.3 G	MAR. 26, 1958	88.2	MAR. 9, 1960	97.3	APR. 3, 1963	107.3
APR. 14, 1954	67.5 G	DEC. 5	92.9	OCT. 24	104.1 G	MAR. 1, 1968	F
NOV. 19	71.1 G						

6S/4W-3483 S. DEPTH OF WELL 115 FT IN 1960, 84 FT IN 1968. LSD 1280 FT ABOVE MSL.
HIGHEST WATER LEVEL 63.00 FT BELOW LSD, JAN. 29, 1960.
LOWEST STATIC WATER LEVEL 79.00 FT BELOW LSD, MAR. 1, 1968.
RECORDS AVAILABLE: 1960, 1968.

DATE	WATER LEVEL	DATE	WATER LEVEL	DATE	WATER LEVEL	DATE	WATER LEVEL
JAN. 29, 1960	63.0	MAR. 1, 1968	79.0				

6S/4W-34D1 S. DEPTH OF WELL 252 FT IN 1925. LSD 1285 FT ABOVE MSL.
HIGHEST WATER LEVEL 91.00 FT BELOW LSD, NOV. 12, 1953.
LOWEST STATIC WATER LEVEL 139.30 FT BELOW LSD, MAR. 6, 1968.
RECORDS AVAILABLE: 1953, 1968.

DATE	WATER LEVEL	DATE	WATER LEVEL	DATE	WATER LEVEL	DATE	WATER LEVEL
NOV. 12, 1953	91.0 G	MAR. 6, 1968	139.3				

6S/4W-34E1 S. DEPTH OF WELL 70 FT IN 1953. LSD 1291 FT ABOVE MSL.
HIGHEST WATER LEVEL 59.70 FT BELOW LSD, APR. 23, 1953.
LOWEST STATIC WATER LEVEL 76.50 FT BELOW LSD, JAN. 25, 1960.
RECORDS AVAILABLE: 1953-54, 1960, 1968.

DATE	WATER LEVEL	DATE	WATER LEVEL	DATE	WATER LEVEL	DATE	WATER LEVEL
APR. 23, 1953	59.7 G	APR. 20, 1954	61.6 G	JAN. 25, 1960	76.5	FEB. 29, 1968	F

6S/4W-34E2 S. DEPTH OF WELL 81 FT IN 1968. LSD 1290 FT ABOVE MSL.
HIGHEST WATER LEVEL 75.80 FT BELOW LSD, FEB. 29, 1968.
LOWEST STATIC WATER LEVEL 75.80 FT BELOW LSD, FEB. 29, 1968.
RECORDS AVAILABLE: 1960, 1968.

DATE	WATER LEVEL	DATE	WATER LEVEL	DATE	WATER LEVEL	DATE	WATER LEVEL
FEB. 29, 1968	75.8						

6S/4W-34E3 S. DEPTH OF WELL 93 FT IN 1968. LSD 1301 FT ABOVE MSL.
HIGHEST WATER LEVEL 55.55 FT BELOW LSD, JUNE 18, 1948.
LOWEST STATIC WATER LEVEL 78.82 FT BELOW LSD, JAN. 26, 1960.
RECORDS AVAILABLE: 1948, 1952-54, 1960, 1968.

DATE	WATER LEVEL	DATE	WATER LEVEL	DATE	WATER LEVEL	DATE	WATER LEVEL
JUNE 18, 1948	55.55G	FEB. 24, 1953	70.0 G	NOV. 12, 1953	64.5 G	JAN. 26, 1960	78.82
NOV. 24	55.65G	APR. 23	66.5 B	APR. 19, 1954	65.7 G	FEB. 29, 1968	75.85
MAY 16, 1952	68.1 G						

6S/4W-34E4 S. DEPTH OF WELL 79 FT IN 1968. LSD 1286 FT ABOVE MSL.
HIGHEST WATER LEVEL 45.13 FT BELOW LSD, NOV. 24, 1948.
LOWEST STATIC WATER LEVEL 88.50 FT BELOW LSD, OCT. 16, 1961, APR. 4, 1962.
RECORDS AVAILABLE: 1948, 1953-60, 1968.

DATE	WATER LEVEL	DATE	WATER LEVEL	DATE	WATER LEVEL	DATE	WATER LEVEL
JUNE 18, 1948	49.08G	NOV. 9, 1955	63.84G	MAR. 26, 1958	71.5	OCT. 24, 1960	80.7
NOV. 24	45.13G	APR. 1, 1956	64.59G	DEC. 5	74.5	APR. 5, 1961	78.8
APR. 23, 1953	56.8 G	NOV. 7	67.6 G	MAR. 3, 1959	76.3	OCT. 16	88.5
JULY 6	62.1 B	MAR. 19, 1957	73.7 B	NOV. 13	75.6	APR. 4, 1962	88.5
NOV. 19, 1954	62.06G	NOV. 22	71.6 G	MAR. 9, 1960	80.3	FEB. 29, 1968	F
APR. 8, 1955	61.15G						

6S/4W-34E5 S. DEPTH OF WELL 84 FT IN 1953. LSD 1280 FT ABOVE MSL.
HIGHEST WATER LEVEL 63.10 FT BELOW LSD, APR. 23, 1953.
LOWEST STATIC WATER LEVEL 75.30 FT BELOW LSD, JAN. 26, 1960.
RECORDS AVAILABLE: 1953, 1960, 1968.

DATE	WATER LEVEL	DATE	WATER LEVEL	DATE	WATER LEVEL	DATE	WATER LEVEL
APR. 23, 1953	63.1 G	JAN. 26, 1960	75.3	FEB. 29, 1968	F		

6S/4W-34E6 S. DEPTH OF WELL 60 FT IN 1968. LSD 1286 FT ABOVE MSL.
HIGHEST WATER LEVEL 54.10 FT BELOW LSD, AUG. 5, 1953, SEP. 1, 1953.
LOWEST STATIC WATER LEVEL 60.90 FT BELOW LSD, MAR. 6, 1953.
RECORDS AVAILABLE: 1953-54, 1968.

DATE	WATER LEVEL	DATE	WATER LEVEL	DATE	WATER LEVEL	DATE	WATER LEVEL
MAR. 6, 1953	60.9 G	AUG. 5, 1953	54.1 G	JAN. 7, 1954	54.6 G	APR. 19, 1954	54.6 G
APR. 7	59.4 G	SEP. 1	54.1 G	FEB. 3	54.5 G	FEB. 29, 1968	F
APR. 23	58.8 G	OCT. 5	54.4 G	APR. 2	54.6 G		

6S/4W-34F1 S. DEPTH OF WELL 80 FT IN 1954. CASING PERFORATED FROM 50-80 FT. LSD 1282 FT ABOVE MSL.
HIGHEST WATER LEVEL 48.00 FT BELOW LSD, SEP. 14, 1954.
LOWEST STATIC WATER LEVEL 48.00 FT BELOW LSD, SEP. 14, 1954.
RECORDS AVAILABLE: 1954, 1960, 1968.

DATE	WATER LEVEL	DATE	WATER LEVEL	DATE	WATER LEVEL	DATE	WATER LEVEL
SEP. 14, 1954	48 G	JAN. 29, 1960	F	FEB. 29, 1968	F		

6S/4W-34G1 S. DEPTH OF WELL 40 FT IN 1948. WELL DESTROYED 1967. LSD 1259 FT ABOVE MSL.
HIGHEST WATER LEVEL 25.90 FT BELOW LSD, NOV. 29, 1948.
LOWEST STATIC WATER LEVEL 35.40 FT BELOW LSD, APR. 20, 1954.
RECORDS AVAILABLE: 1948-49, 1953, 1960, 1968.

DATE	WATER LEVEL	DATE	WATER LEVEL	DATE	WATER LEVEL	DATE	WATER LEVEL
NOV. 29, 1948	25.90G	APR. 23, 1953	33.8 G	APR. 20, 1954	35.4 G	MAR. 1, 1968	P
APR. 21, 1949	29.00A	NOV. 12	35.2 G	JAN. 27, 1960	F		

6S/4W-34G2 S. DEPTH OF WELL 100 FT IN 1955, 140 FT IN 1968. LSD 1260 FT ABOVE MSL.
HIGHEST WATER LEVEL 31.80 FT BELOW LSD, APR. 23, 1953.
LOWEST STATIC WATER LEVEL 71.59 FT BELOW LSD, MAR. 1, 1968.
RECORDS AVAILABLE: 1953, 1960, 1968.

DATE	WATER LEVEL	DATE	WATER LEVEL	DATE	WATER LEVEL	DATE	WATER LEVEL
APR. 23, 1953	31.8 G	JAN. 27, 1960	57	MAR. 1, 1968	71.59		

6S/4W-34G3 S. DEPTH OF WELL 60 FT IN 1922. WELL DESTROYED 1968. LSD 1260 FT ABOVE MSL.
HIGHEST WATER LEVEL 32.00 FT BELOW LSD, FEB. 19, 1953.
LOWEST STATIC WATER LEVEL 32.50 FT BELOW LSD, APR. 23, 1953.
RECORDS AVAILABLE: 1953, 1960.

DATE	WATER LEVEL	DATE	WATER LEVEL	DATE	WATER LEVEL	DATE	WATER LEVEL
FEB. 19, 1953	32.0 G	APR. 23, 1953	32.5 G	JAN. 27, 1960	F	MAR. 1, 1968	P

6S/4W-34H1 S. DEPTH OF WELL 2225 FT IN 1954. LSD 1340 FT ABOVE MSL.
HIGHEST WATER LEVEL 108.62 FT BELOW LSD, MAY 27, 1959.
LOWEST STATIC WATER LEVEL 110.32 FT BELOW LSD, OCT. 30, 1959.
RECORDS AVAILABLE: 1959.

DATE	WATER LEVEL	DATE	WATER LEVEL	DATE	WATER LEVEL	DATE	WATER LEVEL
MAY 27, 1959	108.62	OCT. 30, 1959	110.32				

6S/4W-34J2 S. DEPTH OF WELL 154 FT IN 1948, 141 FT IN 1968. LSD 1252 FT ABOVE MSL.
HIGHEST WATER LEVEL 39.00 FT BELOW LSD, MAR. 4, 1954.
LOWEST STATIC WATER LEVEL 46.89 FT BELOW LSD, MAR. 5, 1968.
RECORDS AVAILABLE: 1953-54, 1960, 1968.

DATE	WATER LEVEL	DATE	WATER LEVEL	DATE	WATER LEVEL	DATE	WATER LEVEL
APR. 28, 1953	42.4 G	MAR. 4, 1954	39 G	JAN. 27, 1960	42.64	MAR. 5, 1968	46.89

6S/4W-34J3 S. DEPTH OF WELL 67 FT IN 1968. LSD 1248 FT ABOVE MSL.
HIGHEST WATER LEVEL 33.10 FT BELOW LSD, APR. 28, 1953.
LOWEST STATIC WATER LEVEL 39.30 FT BELOW LSD, JAN. 27, 1960.
RECORDS AVAILABLE: 1953-54, 1960, 1968.

DATE	WATER LEVEL	DATE	WATER LEVEL	DATE	WATER LEVEL	DATE	WATER LEVEL
FEB. 19, 1953	34.1 G	APR. 21, 1954	33.6 C	JAN. 27, 1960	39.3	MAR. 5, 1968	44.7 B
APR. 28	33.1 G						

6S/4W-34J4 S. DEPTH OF WELL 60 FT IN 1953. WELL DESTROYED 1960. LSD 1244 FT ABOVE MSL.
HIGHEST WATER LEVEL 30.80 FT BELOW LSD, APR. 28, 1953.
LOWEST STATIC WATER LEVEL 30.80 FT BELOW LSD, APR. 28, 1953.
RECORDS AVAILABLE: 1953, 1960.

DATE	WATER LEVEL	DATE	WATER LEVEL	DATE	WATER LEVEL	DATE	WATER LEVEL
APR. 28, 1953	30.8 G	JAN. 28, 1960	P				

6S/4W-34J5 S. DEPTH OF WELL 60 FT IN 1953. LSD 1248 FT ABOVE MSL.
HIGHEST WATER LEVEL 29.20 FT BELOW LSD, APR. 28, 1953.
LOWEST STATIC WATER LEVEL 31.50 FT BELOW LSD, NOV. 12, 1953.
RECORDS AVAILABLE: 1953-54, 1968.

DATE	WATER LEVEL	DATE	WATER LEVEL	DATE	WATER LEVEL	DATE	WATER LEVEL
APR. 28, 1953	29.2 G	NOV. 12, 1953	31.5 G	APR. 21, 1954	30.5 G	MAR. 4, 1968	F

6S/4W-34J6 S. DEPTH OF WELL 31 FT IN 1968. LSD 1250 FT ABOVE MSL.
HIGHEST WATER LEVEL 46.10 FT BELOW LSD, APR. 28, 1953.
LOWEST STATIC WATER LEVEL 46.10 FT BELOW LSD, APR. 28, 1953.
RECORDS AVAILABLE: 1953, 1968.

DATE	WATER LEVEL	DATE	WATER LEVEL	DATE	WATER LEVEL	DATE	WATER LEVEL
APR. 28, 1953	46.1 G	MAR. 4, 1968	F				

6S/4W-34J7 S. DEPTH OF WELL 51 FT IN 1968. LSD 1252 FT ABOVE MSL.
HIGHEST WATER LEVEL 31.20 FT BELOW LSD, APR. 28, 1953.
LOWEST STATIC WATER LEVEL 40.00 FT BELOW LSD, JAN. 27, 1960.
RECORDS AVAILABLE: 1953-54, 1960, 1968.

DATE	WATER LEVEL	DATE	WATER LEVEL	DATE	WATER LEVEL	DATE	WATER LEVEL
APR. 28, 1953	31.2 G	APR. 20, 1954	35.4	JAN. 27, 1960	40.0	MAR. 5, 1968	F
NOV. 12	32.7 G						

6S/4W-34J8 S. DEPTH OF WELL 65 FT IN 1960. WELL DESTROYED 1967. LSD 1260 FT ABOVE MSL.
HIGHEST WATER LEVEL 29.00 FT BELOW LSD, APR. 28, 1953.
RECORDS AVAILABLE: 1953, 1960.

DATE	WATER LEVEL	DATE	WATER LEVEL	DATE	WATER LEVEL	DATE	WATER LEVEL
APR. 28, 1953	29.0 B	JAN. 28, 1960	P				

6S/4W-34J9 S. DEPTH OF WELL 70 FT IN 1960. LSD 1251 FT ABOVE MSL.
HIGHEST WATER LEVEL 31.80 FT BELOW LSD, NOV. 13, 1953.
LOWEST STATIC WATER LEVEL 32.30 FT BELOW LSD, APR. 28, 1953.
RECORDS AVAILABLE: 1953, 1960, 1968.

DATE	WATER LEVEL	DATE	WATER LEVEL	DATE	WATER LEVEL	DATE	WATER LEVEL
APR. 28, 1953	32.3 G	NOV. 13, 1953	31.8 G				

6S/4W-34J10 S. DEPTH OF WELL 51 FT IN 1953. WELL DESTROYED 1968. LSD 1260 FT ABOVE MSL.
HIGHEST WATER LEVEL 29.10 FT BELOW LSD, APR. 28, 1953.
LOWEST STATIC WATER LEVEL 29.10 FT BELOW LSD, APR. 28, 1953.
RECORDS AVAILABLE: 1953, 1968.

DATE	WATER LEVEL	DATE	WATER LEVEL	DATE	WATER LEVEL	DATE	WATER LEVEL
APR. 28, 1953	29.1 G	MAR. 4, 1968	P				

6S/4W-34J11 S. DEPTH OF WELL 65 FT IN 1960, 52 FT IN 1968. LSD 1260 FT ABOVE MSL.
HIGHEST WATER LEVEL 57.80 FT BELOW LSD, JAN. 28, 1960.
LOWEST STATIC WATER LEVEL 57.80 FT BELOW LSD, JAN. 28, 1960.
RECORDS AVAILABLE: 1960, 1968.

DATE	WATER LEVEL	DATE	WATER LEVEL	DATE	WATER LEVEL	DATE	WATER LEVEL
JAN. 28, 1960	57.8	MAR. 4, 1968	F				

6S/4W-34J13 S. DEPTH OF WELL 54 FT IN 1968. LSD 1260 FT ABOVE MSL.
HIGHEST WATER LEVEL 51.90 FT BELOW LSD, MAR. 5, 1968.
LOWEST STATIC WATER LEVEL 51.90 FT BELOW LSD, MAR. 5, 1968.
RECORDS AVAILABLE: 1968.

DATE	WATER LEVEL	DATE	WATER LEVEL	DATE	WATER LEVEL	DATE	WATER LEVEL
MAR. 5, 1968	51.9						

6S/4W-34J15 S. DEPTH OF WELL 64 FT IN 1957. LSD 1252 FT ABOVE MSL.
HIGHEST WATER LEVEL 40.60 FT BELOW LSD, MAR. 5, 1968.
LOWEST STATIC WATER LEVEL 40.60 FT BELOW LSD, MAR. 5, 1968.
RECORDS AVAILABLE: 1968.

DATE	WATER LEVEL	DATE	WATER LEVEL	DATE	WATER LEVEL	DATE	WATER LEVEL
MAR. 5, 1968	40.6						

6S/4W-34K1 S. DEPTH OF WELL 125 FT IN 1948, 95 FT IN 1968. LSD 1276 FT ABOVE MSL.
HIGHEST WATER LEVEL 45.20 FT BELOW LSD, NOV. 29, 1948.
LOWEST STATIC WATER LEVEL 91.70 FT BELOW LSD, MAR. 3, 1968.
RECORDS AVAILABLE: 1948-49, 1952-53, 1960, 1968.

DATE	WATER LEVEL	DATE	WATER LEVEL	DATE	WATER LEVEL	DATE	WATER LEVEL
NOV. 29, 1948	45.2 G	MAY 16, 1952	52.3 G	NOV. 13, 1953	55.0 G	MAR. 3, 1968	91.7
APR. 21, 1949	46.0 G	FEB. 24, 1953	57.0 G	JAN. 26, 1960	75.3		

6S/4W-34L1 S. LSD 1282 FT ABOVE MSL.
HIGHEST WATER LEVEL 60.90 FT BELOW LSD, APR. 27, 1953.
LOWEST STATIC WATER LEVEL 60.90 FT BELOW LSD, APR. 27, 1953.
RECORDS AVAILABLE: 1953.

DATE	WATER LEVEL	DATE	WATER LEVEL	DATE	WATER LEVEL	DATE	WATER LEVEL
APR. 27, 1953	60.9 G	FEB. 29, 1968	F				

6S/4W-34L3 S. DEPTH OF WELL 101 FT IN 1968. CASING PERFORATED FROM 78-105 FT. LSD 1280 FT ABOVE MSL.
HIGHEST WATER LEVEL 80.10 FT BELOW LSD, JAN. 29, 1960.
LOWEST STATIC WATER LEVEL 80.10 FT BELOW LSD, JAN. 29, 1960.
RECORDS AVAILABLE: 1960, 1968.

DATE	WATER LEVEL	DATE	WATER LEVEL	DATE	WATER LEVEL	DATE	WATER LEVEL
JAN. 29, 1960	80.1	FEB. 29, 1968	F				

6S/4W-34M1 S. DEPTH OF WELL 83 FT IN 1968. LSD 1310 FT ABOVE MSL.
HIGHEST WATER LEVEL 60.00 FT BELOW LSD, JAN. 27, 1960.
LOWEST STATIC WATER LEVEL 79.60 FT BELOW LSD, NOV. 12, 1953.
RECORDS AVAILABLE: 1953-54, 1960, 1968.

DATE	WATER LEVEL	DATE	WATER LEVEL	DATE	WATER LEVEL	DATE	WATER LEVEL
NOV. 12, 1953	79.6 G	APR. 19, 1954	78.4 G	JAN. 27, 1960	60 A	FEB. 29, 1968	M

6S/4W-34P1 S. LSD 1318 FT ABOVE MSL.
HIGHEST WATER LEVEL 75.50 FT BELOW LSD, APR. 27, 1953.
LOWEST STATIC WATER LEVEL 104.85 FT BELOW LSD, JAN. 27, 1960.
RECORDS AVAILABLE: 1953, 1960.

DATE	WATER LEVEL	DATE	WATER LEVEL	DATE	WATER LEVEL	DATE	WATER LEVEL
APR. 27, 1953	75.5 G	NOV. 13, 1953	83.2 G	JAN. 27, 1960	104.85		

6S/4W-34Q1 S. DEPTH OF WELL 81 FT IN 1953, 22 FT IN 1968. LSD 1262 FT ABOVE MSL.
HIGHEST WATER LEVEL 38.70 FT BELOW LSD, MAY 27, 1953.
LOWEST STATIC WATER LEVEL 50.90 FT BELOW LSD, JAN. 27, 1960.
RECORDS AVAILABLE: 1953-54, 1960.

DATE	WATER LEVEL	DATE	WATER LEVEL	DATE	WATER LEVEL	DATE	WATER LEVEL
MAY 27, 1953	38.7 G	APR. 20, 1954	40.5 G	JAN. 27, 1960	50.9	MAR. 4, 1968	M

6S/4W-34Q2 S. DEPTH OF WELL 180 FT IN 1953, 147 FT IN 1968. LSD 1278 FT ABOVE MSL.
HIGHEST WATER LEVEL 51.20 FT BELOW LSD, NOV. 13, 1953.
LOWEST STATIC WATER LEVEL 91.00 FT BELOW LSD, MAR. 4, 1968.
RECORDS AVAILABLE: 1953-54, 1960, 1968.

DATE	WATER LEVEL	DATE	WATER LEVEL	DATE	WATER LEVEL	DATE	WATER LEVEL
APR. 24, 1953	57.19G	APR. 20, 1954	52.6	JAN. 26, 1960	77.0	MAR. 4, 1968	91.0
NOV. 13	51.2 G						

6S/4W-34Q3 S. DEPTH OF WELL 110 FT IN 1953, 67 FT IN 1968. LSD 1292 FT ABOVE MSL.
HIGHEST WATER LEVEL 63.50 FT BELOW LSD, NOV. 13, 1953.
LOWEST STATIC WATER LEVEL 74.00 FT BELOW LSD, APR. 27, 1953.
RECORDS AVAILABLE: 1953-54, 1968.

DATE	WATER LEVEL	DATE	WATER LEVEL	DATE	WATER LEVEL	DATE	WATER LEVEL
APR. 27, 1953	74.0 G	NOV. 13, 1953	63.5 G	APR. 20, 1954	68.8 G	MAR. 4, 1968	F

6S/4W-34Q4 S. DEPTH OF WELL 55 FT IN 1954. LSD 1266 FT ABOVE MSL.
HIGHEST WATER LEVEL 46.03 FT BELOW LSD, FEB. 3, 1927.
LOWEST STATIC WATER LEVEL 51.20 FT BELOW LSD, APR. 20, 1954.
RECORDS AVAILABLE: 1927, 1953, 1954, 1968.

DATE	WATER LEVEL	DATE	WATER LEVEL	DATE	WATER LEVEL	DATE	WATER LEVEL
FEB. 3, 1927	46.03G	NOV. 13, 1953	50.6 G	APR. 20, 1954	51.2 G	MAR. 4, 1968	F
APR. 24, 1953	49.2 G						

6S/4W-34Q5 S. WELL DESTROYED 1968. LSD 1260 FT ABOVE MSL.
HIGHEST WATER LEVEL 46.30 FT BELOW LSD, APR. 27, 1953.
LOWEST STATIC WATER LEVEL 46.30 FT BELOW LSD, APR. 27, 1953.
RECORDS AVAILABLE: 1953, 1968.

DATE	WATER LEVEL	DATE	WATER LEVEL	DATE	WATER LEVEL	DATE	WATER LEVEL
APR. 27, 1953	46.3 G	MAR. 4, 1968	P				

6S/4W-34Q6 S. DEPTH OF WELL 96 FT IN 1951, 91 FT IN 1968. CASING PERFORATED FROM 45-55 FT, 70-90 FT. LSD 1280 FT ABOVE MSL.
HIGHEST WATER LEVEL 41.00 FT BELOW LSD, JULY 28, 1951.
LOWEST STATIC WATER LEVEL 70.90 FT BELOW LSD, MAR. 4, 1968.
RECORDS AVAILABLE: 1951, 1968.

DATE	WATER LEVEL	DATE	WATER LEVEL	DATE	WATER LEVEL	DATE	WATER LEVEL
JULY 28, 1951	41 G	MAR. 4, 1968	70.9				

6S/4W-34Q7 S. DEPTH OF WELL 108 FT IN 1955. CASING PERFORATED FROM 68-100 FT. LSD 1280 FT ABOVE MSL.
HIGHEST WATER LEVEL 55.00 FT BELOW LSD, APR. 25, 1955.
LOWEST STATIC WATER LEVEL 89.11 FT BELOW LSD, MAR. 4, 1968.
RECORDS AVAILABLE: 1955, 1960, 1968.

DATE	WATER LEVEL	DATE	WATER LEVEL	DATE	WATER LEVEL	DATE	WATER LEVEL
APR. 25, 1955	55 G	JAN. 26, 1960	65	MAR. 4, 1968	89.11		

6S/4W-34R1 S. DEPTH OF WELL 44 FT IN 1968. LSD 1261 FT ABOVE MSL.
HIGHEST WATER LEVEL 37.70 FT BELOW LSD, APR. 21, 1949.
LOWEST STATIC WATER LEVEL 60.40 FT BELOW LSD, NOV. 9, 1955.
RECORDS AVAILABLE: 1948-49, 1952-56, 1968.

DATE	WATER LEVEL	DATE	WATER LEVEL	DATE	WATER LEVEL	DATE	WATER LEVEL
NOV. 29, 1948	37.9 G	APR. 7, 1953	45.6 G	NOV. 19, 1954	48.9 G	APR. 1, 1956	52.5 G
APR. 21, 1949	37.7 G	APR. 27	44.2 G	APR. 8, 1955	49.2 B	NOV. 7	F
MAY 16, 1952	43.3 G	JULY 6	45.6 G	NOV. 9	60.4 G	MAR. 6, 1968	F
FEB. 23, 1953	41.5 G	NOV. 13	47.0 G				

6S/4W-34R2 S. DEPTH OF WELL 50 FT IN 1968. LSD 1260 FT ABOVE MSL.
HIGHEST WATER LEVEL 40.40 FT BELOW LSD, MAR. 6, 1953.
LOWEST STATIC WATER LEVEL 44.10 FT BELOW LSD, NOV. 13, 1953.
RECORDS AVAILABLE: 1953-54, 1959, 1968.

DATE	WATER LEVEL	DATE	WATER LEVEL	DATE	WATER LEVEL	DATE	WATER LEVEL
MAR. 6, 1953	40.4 G	SEP. 1, 1953	43.9 A	JAN. 7, 1954	44.1 A	APR. 21, 1954	43.6 G
APR. 7	41.2 G	OCT. 5	44.1 A	FEB. 3	43.6 G	DEC. 17, 1959	F
APR. 27	40.6 G	NOV. 13	44.1 G	APR. 2	43.2 G	MAR. 6, 1968	F
AUG. 5	43.4 G						

6S/4W-34R3 S. DEPTH OF WELL 100 FT IN 1951. CASING PERFORATED FROM 37-99 FT. LSD 1260 FT ABOVE MSL.
HIGHEST WATER LEVEL 41.00 FT BELOW LSD, APR. 5, 1951.
LOWEST STATIC WATER LEVEL 69.40 FT BELOW LSD, MAR. 6, 1968.
RECORDS AVAILABLE: 1951, 1959, 1968.

DATE	WATER LEVEL	DATE	WATER LEVEL	DATE	WATER LEVEL	DATE	WATER LEVEL
APR. 5, 1951	41 G	DEC. 17, 1959	62.3	MAR. 6, 1968	69.4		

6S/4W-34R4 S. LSD 1260 FT ABOVE MSL.
HIGHEST WATER LEVEL 40.50 FT BELOW LSD, APR. 27, 1953.
LOWEST STATIC WATER LEVEL 40.50 FT BELOW LSD, APR. 27, 1953.
RECORDS AVAILABLE: 1953.

DATE	WATER LEVEL	DATE	WATER LEVEL	DATE	WATER LEVEL	DATE	WATER LEVEL
APR. 27, 1953	40.5 G	OCT. 31, 1958	F				

6S/4W-34R7 S. WELL DESTROYED 1968. LSD 1258 FT ABOVE MSL.
HIGHEST WATER LEVEL 39.10 FT BELOW LSD, APR. 27, 1952.
LOWEST STATIC WATER LEVEL 39.10 FT BELOW LSD, APR. 27, 1952.
RECORDS AVAILABLE: 1952, 1968.

DATE	WATER LEVEL	DATE	WATER LEVEL	DATE	WATER LEVEL	DATE	WATER LEVEL
APR. 27, 1952	39.1 G	MAR. 7, 1968	P				

6S/4W-34R8 S. DEPTH OF WELL 78 FT IN 1945. WELL DESTROYED 1968. LSD 1258 FT ABOVE MSL.
HIGHEST WATER LEVEL 41.80 FT BELOW LSD, APR. 28, 1953.
LOWEST STATIC WATER LEVEL 65.00 FT BELOW LSD, JAN. 26, 1960.
RECORDS AVAILABLE: 1953-54, 1960, 1968.

DATE	WATER LEVEL	DATE	WATER LEVEL	DATE	WATER LEVEL	DATE	WATER LEVEL
APR. 28, 1953	41.8 G	APR. 21, 1954	41.9 G	JAN. 26, 1960	65	MAR. 6, 1968	P

6S/4W-34R9 S. DEPTH OF WELL 8 FT IN 1968. LSD 1260 FT ABOVE MSL.
HIGHEST WATER LEVEL 31.50 FT BELOW LSD, APR. 29, 1953.
LOWEST STATIC WATER LEVEL 31.50 FT BELOW LSD, APR. 29, 1953.
RECORDS AVAILABLE: 1953.

DATE	WATER LEVEL	DATE	WATER LEVEL	DATE	WATER LEVEL	DATE	WATER LEVEL
APR. 29, 1953	31.5 G	APR. 28, 1968	M				

6S/4W-34R10 S. DEPTH OF WELL 41 FT IN 1968. LSD 1260 FT ABOVE MSL.
HIGHEST WATER LEVEL 60.10 FT BELOW LSD, JAN. 27, 1960.
LOWEST STATIC WATER LEVEL 60.10 FT BELOW LSD, JAN. 27, 1960.
RECORDS AVAILABLE: 1960, 1968.

DATE	WATER LEVEL	DATE	WATER LEVEL	DATE	WATER LEVEL	DATE	WATER LEVEL
JAN. 27, 1960	60.1	MAR. 6, 1968	F				

6S/4W-35C1 S. 1/2 MILE NORTHEAST OF WILDOMAR. DRILLED UNUSED WELL IN ALLUVIUM, DIAMETER 8 INCHES. DEPTH 130 FT., LSD 1,299 FT. ABOVE MSL.
HIGHEST WATER LEVEL 74.78 FT BELOW LSD, OCT. 30, 1958.
LOWEST STATIC WATER LEVEL 101.20 FT BELOW LSD, OCT. 12, 1967.
RECORDS AVAILABLE: 1953-54, 1958-59, 1966-68.

DATE	WATER LEVEL	DATE	WATER LEVEL	DATE	WATER LEVEL	DATE	WATER LEVEL
NOV. 13, 1953	F	MAY 28, 1959	76.73	OCT. 5, 1966	97.78	OCT. 12, 1967	101.20
APR. 21, 1954	F	OCT. 30	80.81	MAR. 28, 1967	96.51	MAR. 20, 1968	99.65
OCT. 30, 1958	74.78	APR. 2, 1966	92.7				

6S/4W-35D1 S. DEPTH OF WELL 198 FT IN 1968. CASING PERFORATED FROM 50-184 FT. LSD 1305 FT ABOVE MSL.
HIGHEST WATER LEVEL 50.00 FT BELOW LSD, APR. 4, 1952.
LOWEST STATIC WATER LEVEL 132.60 FT BELOW LSD, OCT. 16, 1961.
RECORDS AVAILABLE: 1952-60, 1962-63, 1968.

DATE	WATER LEVEL	DATE	WATER LEVEL	DATE	WATER LEVEL	DATE	WATER LEVEL
APR. 4, 1952	50 G	APR. 1, 1956	64.89G	MAY 4, 1959	80.18A	OCT. 16, 1961	132.6 G
APR. 22, 1953	62.2 G	NOV. 2	69.72G	MAY 27	77.30G	APR. 4, 1962	94.2 G
NOV. 13	56.1 G	NOV. 20, 1957	72.9 G	OCT. 30	79.40	NOV. 18	109.9 G
APR. 20, 1954	57.0 G	MAR. 24, 1958	79.5 G	NOV. 13	79.6 G	APR. 4, 1963	110.0 G
NOV. 23	60.19G	DEC. 5	76.0 G	MAR. 9, 1960	87.4 G	MAR. 6, 1968	122.81
NOV. 9, 1955	63.98G	MAR. 3, 1959	75.7 G				

6S/4W-35D2 S. DEPTH OF WELL 132 FT IN 1955. CASING PERFORATED FROM 10-130 FT. LSD 1300 FT ABOVE MSL.
HIGHEST WATER LEVEL 50.00 FT BELOW LSD, DEC. 9, 1955.
LOWEST STATIC WATER LEVEL 106.40 FT BELOW LSD, MAR. 7, 1968.
RECORDS AVAILABLE: 1955, 1958-59, 1968.

DATE	WATER LEVEL	DATE	WATER LEVEL	DATE	WATER LEVEL	DATE	WATER LEVEL
DEC. 9, 1955	50 G	MAY 27, 1959	64.9 8	OCT. 30, 1959	67.1	MAR. 7, 1968	106.4
OCT. 31, 1958	64.1 G						

6S/4W-35E1 S. DEPTH OF WELL 100 FT IN 1959. LSD 1275 FT ABOVE MSL.
HIGHEST WATER LEVEL 53.90 FT BELOW LSD, MAY 28, 1959.
LOWEST STATIC WATER LEVEL 76.30 FT BELOW LSD, MAR. 7, 1968.
RECORDS AVAILABLE: 1959, 1968.

DATE	WATER LEVEL	DATE	WATER LEVEL	DATE	WATER LEVEL	DATE	WATER LEVEL
MAY 28, 1959	53.9 8	OCT. 30, 1959	56.1	MAR. 7, 1968	76.3		

6S/4W-35F1 S. DEPTH OF WELL 60 FT IN 1958, 43 FT IN 1968. LSD 1285 FT ABOVE MSL.
HIGHEST WATER LEVEL 33.18 FT BELOW LSD, NOV. 29, 1948.
LOWEST STATIC WATER LEVEL 44.97 FT BELOW LSD, APR. 3, 1956.
RECORDS AVAILABLE: 1948, 1953-56, 1958, 1968.

DATE	WATER LEVEL	DATE	WATER LEVEL	DATE	WATER LEVEL	DATE	WATER LEVEL
NOV. 29, 1948	33.18G	NOV. 19, 1954	43.95G	MAY 31, 1955	42.98G	JAN. 4, 1956	41.10G
APR. 29, 1953	37.2 G	FEB. 3, 1955	41.1 G	JULY 7	39.41G	JAN. 31	41.02G
JULY 6	37.6 G	MAR. 2	40.60G	SEP. 1	40.58G	APR. 3	44.97G
NOV. 13	38.9 G	APR. 8	42.37G	OCT. 5	44.06G	OCT. 31, 1958	F
APR. 21, 1954	38.6 G	MAY 3	42.75G	DEC. 5	40.66G	MAR. 7, 1968	F

6S/4W-35F2 S. DEPTH OF WELL 245 FT IN 1959. LSD 1280 FT ABOVE MSL.
HIGHEST WATER LEVEL 41.55 FT BELOW LSD, SEP. 1, 1955.
LOWEST STATIC WATER LEVEL 183.80 FT BELOW LSD, MAY 5, 1959.
RECORDS AVAILABLE: 1955-68.

DATE	WATER LEVEL	DATE	WATER LEVEL	DATE	WATER LEVEL	DATE	WATER LEVEL
SEP. 1, 1955	41.55G	MAR. 13, 1959	176.4 G	SEP. 7, 1961	84.18G	MAY 14, 1964	72.0 G
OCT. 5	45.03G	MAY 5	183.8 G	NOV. 7	83.65G	JUNE 12	71.5 G
NOV. 2	42.51G	MAY 28	100.35A	NOV. 29	83.69G	JULY 10	72.2 G
DEC. 5	41.63G	JUNE 4	91.35G	DEC. 28	82.51G	AUG. 6	73.5 G
JAN. 4, 1956	42.07G	JULY 7	98.29G	FEB. 1, 1962	78.65G	OCT. 6	72.8 G
JAN. 31	41.99G	OCT. 26	100.44G	MAR. 22	78.26G	NOV. 20	74.3 G
MAR. 5	45.30G	NOV. 3	68.72G	APR. 25	78.76G	DEC. 29	74.3 G
APR. 3	45.94G	NOV. 5	98.33G	JUNE 22	78.94G	FEB. 4, 1965	75.6 G
JULY 31	58.23G	DEC. 2	63.43G	JULY 6	79.12G	MAR. 17	73.4 G
SEP. 4	57.05G	JAN. 6, 1960	64.95G	AUG. 7	93.48G	APR. 20	73.0 G
OCT. 24	52.10G	JAN. 26	57.45G	SEP. 13	89.2 G	JUNE 2	74.0 G
JAN. 3, 1957	51.37G	FEB. 25	57.55G	OCT. 18	75.4 G	JULY 15	76.3 G
FEB. 1	50.37G	MAR. 23	58.47G	NOV. 9	74.0 G	AUG. 6	79.7 G
MAR. 8	50.42G	MAY 5	58.35G	DEC. 5	72.6 G	SEP. 15	76.8 G
APR. 10	51.87G	JUNE 3	60.34G	JAN. 10, 1963	73.6 G	OCT. 28	76.0 G
JULY 2	72.68G	JULY 1	60.29G	FEB. 6	71.6 C	DEC. 21	75.8 G
AUG. 1	64.71G	AUG. 4	60.27G	MAR. 5	78.0 G	JAN. 11, 1966	75.8 G
SEP. 4	70.39G	SEP. 5	61.15G	MAR. 29	71.7 G	FEB. 2	75.3 G
OCT. 8	72.50G	OCT. 25	61.06G	MAY 8	79.6 G	MAR. 9	75.6 G
DEC. 4	51.18G	DEC. 1	68.64G	JUNE 5	76.7 G	MAY 26	86.7 G
JAN. 7, 1958	50.01G	JAN. 3, 1961	68.32G	JULY 13	83.3 G	NOV. 2	106.1 G
FEB. 14	49.74G	FEB. 3	68.24G	AUG. 9	88.1 B	DEC. 15	85.3 G
MAR. 6	49.19G	MAR. 7	67.45G	SEP. 6	82.1 G	JAN. 10, 1967	82.9
APR. 18	47.91G	APR. 4	67.36G	OCT. 25	76.0 G	FEB. 6	81.6 G
NOV. 12	57.32G	MAY 2	92.67G	DEC. 5	73.8 G	MAR. 3	81.9 G
DEC. 30	57.40G	MAY 30	90.31G	JAN. 9, 1964	72.9 G	MAY 4	82.1 G
JAN. 30, 1959	180.8 G	JULY 11	82.75G	FEB. 11	73.2 G	MAR. 7, 1968	90.7
MAR. 4	177.7 G	AUG. 3	81.45G	MAR. 20	72.7 G		

6S/4W-35L1 S. DEPTH OF WELL 102 FT IN 1953. LSD 1252 FT ABOVE MSL.
HIGHEST WATER LEVEL 45.40 FT BELOW LSD, APR. 29, 1953.
LOWEST STATIC WATER LEVEL 63.00 FT BELOW LSD, MAY 29, 1959.
RECORDS AVAILABLE: 1953, 1959.

DATE	WATER LEVEL	DATE	WATER LEVEL	DATE	WATER LEVEL	DATE	WATER LEVEL
APR. 29, 1953	45.4 G	MAY 29, 1959	63	NOV. 3, 1959	58.9		

6S/4W-35L3 S. LSD 1265 FT ABOVE MSL.
HIGHEST WATER LEVEL 66.30 FT BELOW LSD, MAR. 11, 1968.
LOWEST STATIC WATER LEVEL 66.30 FT BELOW LSD, MAR. 11, 1968.
RECORDS AVAILABLE: 1968.

DATE	WATER LEVEL	DATE	WATER LEVEL	DATE	WATER LEVEL	DATE	WATER LEVEL
MAR. 11, 1968	66.3						

6S/4W-35M1 S. DEPTH OF WELL 312 FT IN 1948. WELL DESTROYED 1960. LSD 1256 FT ABOVE MSL.
HIGHEST WATER LEVEL 43.60 FT BELOW LSD, MAR. 7, 1927.
LOWEST STATIC WATER LEVEL 111.15 FT BELOW LSD, SEP. 4, 1957.
RECORDS AVAILABLE: 1926-27, 1945, 1948-49, 1952-59, 1968.

DATE	WATER LEVEL	DATE	WATER LEVEL	DATE	WATER LEVEL	DATE	WATER LEVEL
OCT. 27, 1926	47.3 G	MAY 31, 1955	66.42A	DEC. 4, 1956	87.84G	AUG. 12, 1958	104.80G
NOV. 4	47.6 G	JULY 7	80.55B	JAN. 3, 1957	80.74G	SEP. 9	108.25G
FEB. 3, 1927	46.4 G	AUG. 3	85.28G	FEB. 1	70.05G	NOV. 12	81.50G
MAR. 7	43.6 G	SEP. 1	83.71G	MAR. 8	67.54G	DEC. 30	107.64G
NOV. 3, 1945	45.0 G	OCT. 5	81.64G	APR. 10	75.16G	JAN. 30, 1959	97.61G
NOV. 29, 1948	45.80G	NOV. 2	67.87G	JUNE 5	91.83G	MAR. 4	70.02G
APR. 21, 1949	45.00G	DEC. 5	63.82G	JULY 2	98.31G	MAR. 13	73.20G
MAY 16, 1952	52.3 G	JAN. 4, 1956	63.83G	AUG. 1	106.09G	MAY 5	99.06G
FEB. 23, 1953	50.8 G	JAN. 31	63.80G	SEP. 4	111.15G	MAY 29	95.4 G
APR. 28	53.3 G	MAR. 5	64.45G	OCT. 8	102.08G	JUNE 4	96.56G
NOV. 13	56.6 G	APR. 3	64.62G	DEC. 4	78.28G	JULY 7	105.30G
APR. 21, 1954	53.0 G	MAY 2	77.89G	JAN. 7, 1958	75.17G	AUG. 11	108.90G
JAN. 7, 1955	54.62B	JUNE 6	78.70G	FEB. 14	72.59G	SEP. 4	103.12G
FEB. 3	54.7 G	JULY 2	86.14G	MAR. 6	72.23G	OCT. 26	110.51G
MAR. 2	54.74G	JULY 31	93.78G	APR. 18	68.50G	NOV. 3	92.5 G
APR. 8	62.25G	SEP. 4	90.67G	MAY 27	90.10G	NOV. 5	106.91G
MAY 3	58.90A	OCT. 24	87.89G	JUNE 25	97.49G	MAR. 11, 1968	P

6S/4W-35M2 S. DEPTH OF WELL 75 FT IN 1952, 38 FT IN 1968. LSD 1246 FT ABOVE MSL.
HIGHEST WATER LEVEL 30.70 FT BELOW LSD, OCT. 29, 1952.
LOWEST STATIC WATER LEVEL 34.50 FT BELOW LSD, JAN. 20, 1953.
RECORDS AVAILABLE: 1952-54, 1968.

DATE	WATER LEVEL	DATE	WATER LEVEL	DATE	WATER LEVEL	DATE	WATER LEVEL
OCT. 29, 1952	30.7 G	APR. 28, 1953	31.2 G	APR. 21, 1954	33.7 G	MAR. 7, 1968	M
JAN. 20, 1953	34.5 G	NOV. 13	33.5 G				

6S/4W-35M3 S. DEPTH OF WELL 67 FT IN 1953. LSD 1250 FT ABOVE MSL.
HIGHEST WATER LEVEL 33.70 FT BELOW LSD, APR. 28, 1953.
LOWEST STATIC WATER LEVEL 33.70 FT BELOW LSD, APR. 28, 1953.
RECORDS AVAILABLE: 1953.

DATE	WATER LEVEL	DATE	WATER LEVEL	DATE	WATER LEVEL	DATE	WATER LEVEL
APR. 28, 1953	33.7 G						

6S/4W-35M4 S. BETTY TURNER. AT TURNER'S REALTY OFFICE. DRILLED UNUSED WELL IN ALLUVIUM, DIAMETER 6 INCHES. DEPTH 60.2 FT., LSD 1,255 FT. ABOVE MSL.
HIGHEST WATER LEVEL 25.00 FT BELOW LSD, NOV. 3, 1945.
LOWEST STATIC WATER LEVEL 50.95 FT BELOW LSD, FEB. 28, 1964.
RECORDS AVAILABLE: 1945, 1953, 1959, 1962-68.

DATE	WATER LEVEL	DATE	WATER LEVEL	DATE	WATER LEVEL	DATE	WATER LEVEL
NOV. 3, 1945	25.0 G	JULY 3, 1963	48.02	MAY 29, 1964	N	AUG. 19, 1965	48.99
APR. 28, 1953	35.21G	JULY 30	48.11	JULY 1	48.56	OCT. 15	49.25
MAY 29, 1959	45.4	AUG. 27	48.12	JULY 30	48.93	DEC. 27	48.82
JUNE 2	45.38	SEP. 26	48.23	SEP. 1	48.67	JAN. 24, 1966	48.83
NOV. 3	46.04	OCT. 24	48.30	OCT. 15	48.83	FEB. 24	48.65
SEP. 24, 1962	47.57	DEC. 2	48.13	DEC. 17	48.84	MAR. 24	48.59
OCT. 24	47.72	DEC. 23	47.90	JAN. 14, 1965	48.83	SEP. 30	48.56
DEC. 4	49.2	JAN. 29, 1964	47.70	FEB. 18	48.84	MAR. 28, 1967	48.30
JAN. 7, 1963	49.05	FEB. 28	50.95	MAR. 31	48.83	OCT. 12	47.99
FEB. 12	49.03	MAR. 28	N	MAY 5	48.88	MAR. 11, 1968	47.99
MAY 2	47.7	APR. 29	48.38	JULY 7	48.96	MAR. 20	47.87
MAY 28	47.82						

6S/4W-35M6 S. DEPTH OF WELL 42 FT IN 1949, 39 FT IN 1968. CASING PERFORATED FROM 31-42 FT. LSD 1250 FT ABOVE MSL.
HIGHEST WATER LEVEL 21.00 FT BELOW LSD, APR. 15, 1949.
LOWEST STATIC WATER LEVEL 21.00 FT BELOW LSD, APR. 15, 1949.
RECORDS AVAILABLE: 1949.

DATE	WATER LEVEL		DATE	WATER LEVEL		DATE	WATER LEVEL		DATE	WATER LEVEL
APR. 15, 1949	21	G	APR. 2, 1968		F					

6S/4W-35N1 S. DEPTH OF WELL 200 FT IN 1953. LSD 1234 FT ABOVE MSL.
HIGHEST WATER LEVEL 27.80 FT BELOW LSD, APR. 29, 1953.
LOWEST STATIC WATER LEVEL 76.74 FT BELOW LSD, MAR. 11, 1968.
RECORDS AVAILABLE: 1953, 1960, 1968.

DATE	WATER LEVEL		DATE	WATER LEVEL		DATE	WATER LEVEL		DATE	WATER LEVEL
APR. 29, 1953	27.8	G	SEP. 1, 1953	40.0	G	JAN. 29, 1960	51.28		MAR. 11, 1968	76.74

6S/4W-35P1 S. DEPTH OF WELL 165 FT IN 1953. LSD 1242 FT ABOVE MSL.
HIGHEST WATER LEVEL 39.50 FT BELOW LSD, APR. 29, 1953.
LOWEST STATIC WATER LEVEL 93.72 FT BELOW LSD, JULY 22, 1959.
RECORDS AVAILABLE: 1953-54, 1959, 1968.

DATE	WATER LEVEL		DATE	WATER LEVEL		DATE	WATER LEVEL		DATE	WATER LEVEL
APR. 29, 1953	39.5	G	MAR. 4, 1954	39.8	G	NOV. 3, 1959	77.25		MAR. 11, 1968	71.6
NOV. 13	43.8	G	JULY 22, 1959	93.72						

6S/4W-35P2 S. DEPTH OF WELL 294 FT IN 1926. CASING PERFORATED 30-33, 65-174, 177-238, 284-289 FT. LSD 1234 FT ABOVE MSL.
HIGHEST WATER LEVEL 24.88 FT BELOW LSD, FEB. 3, 1927.
LOWEST STATIC WATER LEVEL 27.08 FT BELOW LSD, OCT. 27, 1926.
RECORDS AVAILABLE: 1926, 1927, 1966.

DATE	WATER LEVEL		DATE	WATER LEVEL		DATE	WATER LEVEL		DATE	WATER LEVEL
OCT. 27, 1926	27.08	G	FEB. 3, 1927	24.88	G	OCT. 9, 1966	68.8	C		

6S/4W-35Q1 S. DEPTH OF WELL 30 FT IN 1953. LSD 1245 FT ABOVE MSL.
HIGHEST WATER LEVEL 0.50 FT BELOW LSD, APR. 22, 1953.
LOWEST STATIC WATER LEVEL 14.50 FT BELOW LSD, NOV. 3, 1959.
RECORDS AVAILABLE: 1953, 1959.

DATE	WATER LEVEL		DATE	WATER LEVEL		DATE	WATER LEVEL		DATE	WATER LEVEL
FEB. 11, 1953	1.8	G	APR. 22, 1953	0.5	G	JUNE 2, 1959	13.5	B	NOV. 3, 1959	14.5

6S/4W-35Q2 S. DEPTH OF WELL 80 FT IN 1953. LSD 1240 FT ABOVE MSL.
HIGHEST WATER LEVEL 15.85 FT BELOW LSD, JUNE 2, 1959, OCT. 31, 1959.
LOWEST STATIC WATER LEVEL 28.27 FT BELOW LSD, OCT. 9, 1966.
RECORDS AVAILABLE: 1953, 1959, 1966, 1968.

DATE	WATER LEVEL		DATE	WATER LEVEL		DATE	WATER LEVEL		DATE	WATER LEVEL
NOV. 17, 1953		Q	OCT. 31, 1959	15.85		OCT. 9, 1966	28.27		MAR. 7, 1968	24.8
JUNE 2, 1959	15.85		NOV. 3	21.34						

6S/4W-35Q3 S. LSD 1240 FT ABOVE MSL.
HIGHEST WATER LEVEL 24.30 FT BELOW LSD, NOV. 3, 1959.
LOWEST STATIC WATER LEVEL 33.60 FT BELOW LSD, OCT. 9, 1966.
RECORDS AVAILABLE: 1959, 1966.

DATE	WATER LEVEL	DATE	WATER LEVEL	DATE	WATER LEVEL	DATE	WATER LEVEL
JULY 22, 1959	25.6	NOV. 3, 1959	24.3	OCT. 9, 1966	33.6		

6S/4W-36B1 S. LSD 1470 FT ABOVE MSL.
HIGHEST WATER LEVEL 67.20 FT BELOW LSD, NOV. 4, 1959.
LOWEST STATIC WATER LEVEL 67.20 FT BELOW LSD, NOV. 4, 1959.
RECORDS AVAILABLE: 1959.

DATE	WATER LEVEL	DATE	WATER LEVEL	DATE	WATER LEVEL	DATE	WATER LEVEL
MAY 28, 1959	73.0 A	NOV. 4, 1959	67.2				

6S/4W-36B2 S. DEPTH OF WELL 73 FT IN 1959. LSD 1480 FT ABOVE MSL.
HIGHEST WATER LEVEL 62.50 FT BELOW LSD, MAY 28, 1959.
LOWEST STATIC WATER LEVEL 66.80 FT BELOW LSD, MAR. 14, 1968.
RECORDS AVAILABLE: 1959, 1968.

DATE	WATER LEVEL	DATE	WATER LEVEL	DATE	WATER LEVEL	DATE	WATER LEVEL
MAY 28, 1959	62.5	NOV. 4, 1959	63.3	MAR. 14, 1968	66.8		

6S/4W-36B3 S. DEPTH OF WELL 68 FT IN 1946. LSD 1460 FT ABOVE MSL.
HIGHEST WATER LEVEL 55.70 FT BELOW LSD, MAY 28, 1959.
LOWEST STATIC WATER LEVEL 56.00 FT BELOW LSD, NOV. 4, 1959.
RECORDS AVAILABLE: 1959, 1968.

DATE	WATER LEVEL	DATE	WATER LEVEL	DATE	WATER LEVEL	DATE	WATER LEVEL
MAY 28, 1959	55.7	NOV. 4, 1959	56	MAR. 14, 1968	M		

6S/4W-36B4 S. DEPTH OF WELL 74 FT IN 1959. LSD 1460 FT ABOVE MSL.
HIGHEST WATER LEVEL 60.80 FT BELOW LSD, NOV. 4, 1959.
LOWEST STATIC WATER LEVEL 63.80 FT BELOW LSD, MAR. 14, 1968.
RECORDS AVAILABLE: 1959, 1968.

DATE	WATER LEVEL	DATE	WATER LEVEL	DATE	WATER LEVEL	DATE	WATER LEVEL
MAY 28, 1959	65.1 B	NOV. 4, 1959	60.8	MAR. 14, 1968	63.8		

6S/4W-36B5 S. DEPTH OF WELL 184 FT IN 1968. CASING PERFORATED FROM 40-187 FT. LSD 1460 FT ABOVE MSL.
HIGHEST WATER LEVEL 54.60 FT BELOW LSD, MAR. 14, 1968.
RECORDS AVAILABLE: 1968.

DATE	WATER LEVEL	DATE	WATER LEVEL	DATE	WATER LEVEL	DATE	WATER LEVEL
MAR. 14, 1968	54.6 B						

6S/4W-36C1 S. DEPTH OF WELL 80 FT IN 1953. LSD 1480 FT ABOVE MSL.
HIGHEST WATER LEVEL 43.20 FT BELOW LSD, NOV. 13, 1953.
LOWEST STATIC WATER LEVEL 43.20 FT BELOW LSD, NOV. 13, 1953.
RECORDS AVAILABLE: 1953.

DATE	WATER LEVEL	DATE	WATER LEVEL	DATE	WATER LEVEL	DATE	WATER LEVEL
NOV. 13, 1953	43.2 G						

6S/4W-36D1 S. DEPTH OF WELL 40 FT IN 1968. LSD 1405 FT ABOVE MSL.
HIGHEST WATER LEVEL 35.60 FT BELOW LSD, FEB. 23, 1953.
LOWEST STATIC WATER LEVEL 46.03 FT BELOW LSD, APR. 8, 1955.
RECORDS AVAILABLE: 1948, 1952-55, 1958.

DATE	WATER LEVEL	DATE	WATER LEVEL	DATE	WATER LEVEL	DATE	WATER LEVEL
NOV. 29, 1948	35.65G	APR. 22, 1953	41.0 G	FEB. 3, 1955	39.31G	APR. 8, 1955	46.03G
MAY 16, 1952	36.8 G	APR. 20, 1954	36.9 G	MAR. 2	39.78G	MAY 3	40.47G
FEB. 23, 1953	35.6 G	NOV. 19	41.40G				

6S/4W-36D2 S. DEPTH OF WELL 289 FT IN 1968. LSD 1395 FT ABOVE MSL.
HIGHEST WATER LEVEL 52.60 FT BELOW LSD, MAR. 15, 1968.
RECORDS AVAILABLE: 1968.

DATE	WATER LEVEL	DATE	WATER LEVEL	DATE	WATER LEVEL	DATE	WATER LEVEL
MAR. 15, 1968	52.6 B						

6S/4W-36L1 S. DEPTH OF WELL 65 FT IN 1968. LSD 1320 FT ABOVE MSL.
HIGHEST WATER LEVEL 37.90 FT BELOW LSD, NOV. 3, 1959.
LOWEST STATIC WATER LEVEL 53.70 FT BELOW LSD, MAR. 11, 1968.
RECORDS AVAILABLE: 1959, 1968.

DATE	WATER LEVEL	DATE	WATER LEVEL	DATE	WATER LEVEL	DATE	WATER LEVEL
JUNE 3, 1959	48.6	OCT. 29, 1959	48.6	NOV. 3, 1959	37.9 A	MAR. 11, 1968	53.7

6S/4W-36N1 S. DEPTH OF WELL 204 FT IN 1954, 190 FT IN 1968. CASING PERFORATED FROM 60-200 FT.
LSD 1270 FT ABOVE MSL.
HIGHEST WATER LEVEL 30.20 FT BELOW LSD, JUNE 2, 1959.
LOWEST STATIC WATER LEVEL 43.80 FT BELOW LSD, MAR. 12, 1968.
RECORDS AVAILABLE: 1959, 1964, 1966, 1968.

DATE	WATER LEVEL	DATE	WATER LEVEL	DATE	WATER LEVEL	DATE	WATER LEVEL
JUNE 2, 1959	30.2 B	DEC. 9, 1964	42.4 B	OCT. 9, 1966	37 G	MAR. 12, 1968	43.8
NOV. 3	31.8	DEC. 10	42.2 G				

6S/4W-36P1 S. DEPTH OF WELL 118 FT IN 1960, 79 FT IN 1968. CASING PERFORATED FROM 78-117 FT.
LSD 1297 FT ABOVE MSL.
HIGHEST WATER LEVEL 45.00 FT BELOW LSD, SEP. , 1960.
LOWEST STATIC WATER LEVEL 55.90 FT BELOW LSD, MAR. 11, 1968.
RECORDS AVAILABLE: 1960, 1968.

DATE	WATER LEVEL	DATE	WATER LEVEL	DATE	WATER LEVEL	DATE	WATER LEVEL
SEP. 1960	45 G	MAR. 11, 1968	55.9				

6S/4W-36P2 S. DEPTH OF WELL 309 FT IN 1963. CASING PERFORATED FROM 73-309 FT. LSD 1310 FT ABOVE MSL.
HIGHEST WATER LEVEL 38.60 FT BELOW LSD, MAR. 11, 1968.
LOWEST STATIC WATER LEVEL 60.00 FT BELOW LSD, JULY 12, 1963.
RECORDS AVAILABLE: 1963, 1968.

DATE	WATER LEVEL	DATE	WATER LEVEL	DATE	WATER LEVEL	DATE	WATER LEVEL
JULY 12, 1963	60 G	MAR. 11, 1968	38.6				

6S/4W-36R1 S. DEPTH OF WELL 132 FT IN 1961. CASING PERFORATED FROM 60-126 FT. LSD 1328 FT ABOVE MSL.
HIGHEST WATER LEVEL 37.20 FT BELOW LSD, MAR. 11, 1968.
LOWEST STATIC WATER LEVEL 70.00 FT BELOW LSD, DEC. 11, 1961.
RECORDS AVAILABLE: 1961, 1964, 1968.

DATE	WATER LEVEL	DATE	WATER LEVEL	DATE	WATER LEVEL	DATE	WATER LEVEL
DEC. 11, 1961	70 G	DEC. 10, 1964	38.3 B	MAR. 11, 1968	37.2		

7S/1W-6G1 S. DEPTH OF WELL 83 FT IN 1950. CASING PERFORATED FROM 13-82 FT. LSD 1,565 FT ABOVE MSL.
HIGHEST WATER LEVEL 42.00 FT BELOW LSD, OCT. 26, 1950.
LOWEST STATIC WATER LEVEL 51.30 FT BELOW LSD, SEP. 13, 1965.
RECORDS AVAILABLE: 1950, 1953, 1959, 1964-67.

DATE	WATER LEVEL	DATE	WATER LEVEL	DATE	WATER LEVEL	DATE	WATER LEVEL
OCT. 26, 1950	42	MAY 17, 1965	48.8 G	APR. 19, 1966	48.3 G	FEB. 15, 1967	F
MAY 20, 1953	48.8 G	JUNE 7	48.6 G	JULY 5	F	MAR. 16	F
JULY 7, 1959	45.74	JULY 16	48.7 G	AUG. 23	F	JUNE 7	F
OCT. 28	43.31C	AUG. 24	50.6 G	SEP. 23	F	JULY 7	F
JULY 2, 1964	48.42G	SEP. 13	51.3 G	OCT. 25	F	AUG. 9	F
JAN. 20, 1965	48.5 G	OCT. 5	48.9 G	NOV. 21	F	SEP. 18	F
MAR. 5	48.6 G	JAN. 3, 1966	48.3 G	JAN. 11, 1967	F	OCT. 13	F
APR. 15	48.4 G						

7S/1W-6G2 S. DEPTH OF WELL 126 FT IN 1954, 49 FT IN 1967. CASING PERFORATED FROM 16-67 FT. LSD 1,565 FT ABOVE MSL.
HIGHEST WATER LEVEL 47.54 FT BELOW LSD, OCT. 28, 1959.
LOWEST STATIC WATER LEVEL 92.00 FT BELOW LSD, OCT. 24, 1954.
RECORDS AVAILABLE: 1954, 1959, 1967.

DATE	WATER LEVEL	DATE	WATER LEVEL	DATE	WATER LEVEL	DATE	WATER LEVEL
OCT. 24, 1954	92	JULY 7, 1959	52.78A	OCT. 28, 1959	47.54A	NOV. 16, 1967	F

7S/1W-6H1 S. DEPTH OF WELL 170 FT IN 1950, WELL DESTROYED 1967. LSD 1,550 FT ABOVE MSL.
HIGHEST WATER LEVEL 100.00 FT BELOW LSD, FEB. 10, 1950.
LOWEST STATIC WATER LEVEL 100.00 FT BELOW LSD, FEB. 10, 1950.
RECORDS AVAILABLE: 1950, 1967.

DATE	WATER LEVEL	DATE	WATER LEVEL	DATE	WATER LEVEL	DATE	WATER LEVEL
FEB. 10, 1950	100 G	JAN. 11, 1967	F	NOV. 16, 1967	P		

7S/1W-6H2 S. DEPTH OF WELL 51.5 FT IN 1959. WELL DESTROYED 1967. LSD 1,550 FT ABOVE MSL.
HIGHEST WATER LEVEL 43.62 FT BELOW LSD, JULY 7, 1959.
LOWEST STATIC WATER LEVEL 55.90 FT BELOW LSD, JAN. 20, 1965.
RECORDS AVAILABLE: 1959, 1964-67.

DATE	WATER LEVEL	DATE	WATER LEVEL	DATE	WATER LEVEL	DATE	WATER LEVEL
JULY 7, 1959	43.62	JULY 2, 1964	53.80G	APR. 19, 1966	49.2 G	JAN. 11, 1967	P
OCT. 28	44.31	JAN. 20, 1965	55.9				

7S/1W-7E1 S. DEPTH OF WELL 138 FT IN 1953. WELL DESTROYED 1956. LSD 1,485 FT ABOVE MSL.
HIGHEST WATER LEVEL 36.50 FT BELOW LSD, MAY 20, 1953.
LOWEST STATIC WATER LEVEL 38.70 FT BELOW LSD, NOV. 19, 1953.
RECORDS AVAILABLE: 1953, 1954, 1959, 1964-67.

DATE	WATER LEVEL	DATE	WATER LEVEL	DATE	WATER LEVEL	DATE	WATER LEVEL
MAY 20, 1953	36.5 G	NOV. 19, 1953	38.7 G	APR. 23, 1954	38.3 G	OCT. 2, 1959	P

7S/1W-8K1 S. LSD 1695 FT ABOVE MSL.
HIGHEST WATER LEVEL 20.38 FT BELOW LSD, NOV. 16, 1967.
LOWEST STATIC WATER LEVEL 20.38 FT BELOW LSD, NOV. 16, 1967.
RECORDS AVAILABLE: 1967.

DATE	WATER LEVEL	DATE	WATER LEVEL	DATE	WATER LEVEL	DATE	WATER LEVEL
NOV. 16, 1967	20.38						

7S/1W-8K2 S. DEPTH OF WELL 48 FT IN 1967. LSD 1695 FT ABOVE MSL.
HIGHEST WATER LEVEL 21.79 FT BELOW LSD, NOV. 16, 1967.
LOWEST STATIC WATER LEVEL 21.79 FT BELOW LSD, NOV. 16, 1967.
RECORDS AVAILABLE: 1967.

DATE	WATER LEVEL	DATE	WATER LEVEL	DATE	WATER LEVEL	DATE	WATER LEVEL
NOV. 16, 1967	21.79						

7S/1W-8L1 S. DEPTH OF WELL 35 FT IN 1953, 26 FT IN 1967. LSD 1,690 FT ABOVE MSL.
HIGHEST WATER LEVEL 17.00 FT BELOW LSD, MAY 13, 1954.
LOWEST STATIC WATER LEVEL 21.30 FT BELOW LSD, NOV. 19, 1953.
RECORDS AVAILABLE: 1953, 1954, 1967.

DATE	WATER LEVEL	DATE	WATER LEVEL	DATE	WATER LEVEL	DATE	WATER LEVEL
MAY 26, 1953	17.4 G	NOV. 19, 1953	21.3 G	MAY 13, 1954	17.0 G	NOV. 16, 1967	F

7S/1W-8L2 S. DEPTH OF WELL 35 FT IN 1953, 17 FT IN 1967. LSD 1,695 FT ABOVE MSL.
HIGHEST WATER LEVEL 3.60 FT BELOW LSD, MAY 26, 1953.
LOWEST STATIC WATER LEVEL 10.90 FT BELOW LSD, NOV. 19, 1953.
RECORDS AVAILABLE: 1953, 1954, 1967.

DATE	WATER LEVEL	DATE	WATER LEVEL	DATE	WATER LEVEL	DATE	WATER LEVEL
MAY 26, 1953	3.6 G	NOV. 19, 1953	10.9 G	MAY 13, 1954	3.7 G	NOV. 16, 1967	F

7S/1W-9P1 S. DEPTH OF WELL 31 FT IN 1967. LSD 1,780 FT ABOVE MSL.
HIGHEST WATER LEVEL 20.50 FT BELOW LSD, DEC. 21, 1962.
LOWEST STATIC WATER LEVEL 23.29 FT BELOW LSD, NOV. 21, 1967.
RECORDS AVAILABLE: 1962, 1967.

DATE	WATER LEVEL	DATE	WATER LEVEL	DATE	WATER LEVEL	DATE	WATER LEVEL
DEC. 21, 1962	20.5 G	NOV. 21, 1967	23.29				

7S/1W-10Q1 S. DEPTH OF WELL 84 FT IN 1968. LSD 1865 FT ABOVE MSL.
HIGHEST WATER LEVEL 60.65 FT BELOW LSD, NOV. 22, 1967.
LOWEST STATIC WATER LEVEL 60.65 FT BELOW LSD, NOV. 22, 1967.
RECORDS AVAILABLE: 1967.

DATE	WATER LEVEL	DATE	WATER LEVEL	DATE	WATER LEVEL	DATE	WATER LEVEL
NOV. 22, 1967	60.65						

7S/1W-10R1 S. DEPTH OF WELL 60 FT IN 1953. WELL DESTROYED 1964. LSD 1,880 FT ABOVE MSL.
HIGHEST WATER LEVEL 37.80 FT BELOW LSD, NOV. 19, 1953.
LOWEST STATIC WATER LEVEL 38.20 FT BELOW LSD, MAY 26, 1953.
RECORDS AVAILABLE: 1953, 1954, 1967.

DATE	WATER LEVEL	DATE	WATER LEVEL	DATE	WATER LEVEL	DATE	WATER LEVEL
MAY 26, 1953	38.2 G	NOV. 19, 1953	37.8 G	MAY 13, 1954	N	NOV. 22, 1967	P

7S/1W-18F1 S. DEPTH OF WELL 40 FT IN 1959. WELL DESTROYED 1967. LSD 1,612 FT ABOVE MSL.
HIGHEST WATER LEVEL 28.90 FT BELOW LSD, APR. 28, 1954.
LOWEST STATIC WATER LEVEL 39.20 FT BELOW LSD, NOV. 19, 1953.
RECORDS AVAILABLE: 1953, 1954, 1959, 1967.

DATE	WATER LEVEL	DATE	WATER LEVEL	DATE	WATER LEVEL	DATE	WATER LEVEL
MAY 26, 1953	33.3 G	APR. 28, 1954	28.9 G	OCT. 28, 1959	32.5	JAN. 10, 1967	F
NOV. 19	39.2 G	OCT. 2, 1959	32.5	JULY 2, 1964	F	NOV. 15	P

7S/1W-18J1 S. DEPTH OF WELL 29 FT IN 1953, 33 FT IN 1967. LSD 1,690 FT ABOVE MSL.
HIGHEST WATER LEVEL 16.80 FT BELOW LSD, MAY 13, 1954.
LOWEST STATIC WATER LEVEL 21.40 FT BELOW LSD, OCT. 6, 1959.
RECORDS AVAILABLE: 1953, 1954, 1959, 1967.

DATE	WATER LEVEL	DATE	WATER LEVEL	DATE	WATER LEVEL	DATE	WATER LEVEL
MAY 26, 1953	A	MAY 13, 1954	16.8 G	OCT. 28, 1959	20.82	NOV. 15, 1967	F
NOV. 19	20.3 G	OCT. 6, 1959	21.4				

7S/1W-18M1 S. DEPTH OF WELL 31 FT IN 1959. LSD 1,575 FT ABOVE MSL.
HIGHEST WATER LEVEL 18.90 FT BELOW LSD, APR. 28, 1954.
LOWEST STATIC WATER LEVEL 27.60 FT BELOW LSD, JAN. 10, 1967.
RECORDS AVAILABLE: 1953, 1954, 1959, 1965-67.

DATE	WATER LEVEL	DATE	WATER LEVEL	DATE	WATER LEVEL	DATE	WATER LEVEL
MAY 26, 1953	22.9 G	OCT. 2, 1959	25.7	JAN. 20, 1965	F	JAN. 10, 1967	27.6 G
NOV. 19	25.8 G	OCT. 28	26.0	APR. 22, 1966	25.0 G	NOV. 15	F
APR. 28, 1954	18.9 G						

7S/1W-18Q1 S. DEPTH OF WELL 14 FT IN 1967. LSD 1,600 FT ABOVE MSL.
HIGHEST WATER LEVEL 18.20 FT BELOW LSD, MAY 13, 1954.
LOWEST STATIC WATER LEVEL 21.40 FT BELOW LSD, NOV. 19, 1953.
RECORDS AVAILABLE: 1953, 1954, 1959, 1967.

DATE	WATER LEVEL	DATE	WATER LEVEL	DATE	WATER LEVEL	DATE	WATER LEVEL
MAY 26, 1953	18.3 G	NOV. 19, 1953	21.4 G	OCT. 2, 1959	F	NOV. 15, 1967	F
AUG. 27	19.3 G	MAY 13, 1954	18.2 G				

7S/1W-18Q2 S. DEPTH OF WELL 40 FT IN 1953, 34 FT IN 1967. WELL DESTROYED 1968. LSD 1,600 FT ABOVE MSL.
HIGHEST WATER LEVEL 19.30 FT BELOW LSD, AUG. 27, 1953.
LOWEST STATIC WATER LEVEL 25.00 FT BELOW LSD, DEC. 21, 1962.
RECORDS AVAILABLE: 1953, 1959, 1962, 1965, 1967-68.

DATE	WATER LEVEL	DATE	WATER LEVEL	DATE	WATER LEVEL	DATE	WATER LEVEL
AUG. 27, 1953	19.3 G	DEC. 21, 1962	25.0 G	APR. 19, 1966	20.65G	NOV. 15, 1967	22.42
NOV. 19	22.6 G	JAN. 20, 1965	23.98G	JAN. 11, 1967	22.65G	FEB. 16, 1968	P
OCT. 2, 1959	N						

7S/1W-20C1 S. DEPTH OF WELL 27 FT IN 1968. LSD 1655 FT ABOVE MSL.
HIGHEST WATER LEVEL 14.39 FT BELOW LSD, NOV. 16, 1967.
LOWEST STATIC WATER LEVEL 14.39 FT BELOW LSD, NOV. 16, 1967.
RECORDS AVAILABLE: 1967.

DATE	WATER LEVEL	DATE	WATER LEVEL	DATE	WATER LEVEL	DATE	WATER LEVEL
NOV. 16, 1967	14.39						

7S/1W-21C1 S. DEPTH OF WELL 34 FT IN 1968. LSD 1770 FT ABOVE MSL.
HIGHEST WATER LEVEL 17.32 FT BELOW LSD, NOV. 16, 1967.
LOWEST STATIC WATER LEVEL 17.32 FT BELOW LSD, NOV. 16, 1967.
RECORDS AVAILABLE: 1967.

DATE	WATER LEVEL	DATE	WATER LEVEL	DATE	WATER LEVEL	DATE	WATER LEVEL
NOV. 16, 1967	17.32						

7S/1W-28A1 S. DEPTH OF WELL 45 FT IN 1968. LSD 2010 FT ABOVE MSL.
HIGHEST WATER LEVEL 41.15 FT BELOW LSD, NOV. 22, 1967.
LOWEST STATIC WATER LEVEL 41.15 FT BELOW LSD, NOV. 22, 1967.
RECORDS AVAILABLE: 1967.

DATE	WATER LEVEL	DATE	WATER LEVEL	DATE	WATER LEVEL	DATE	WATER LEVEL
NOV. 22, 1967	41.15						

7S/2W-1F1 S. WELL DESTROYED IN 1968. LSD 1445 FT ABOVE MSL.
HIGHEST WATER LEVEL 32.70 FT BELOW LSD, MAY 20, 1953.
LOWEST STATIC WATER LEVEL 32.70 FT BELOW LSD, MAY 20, 1953.
RECORDS AVAILABLE: 1953, 1959, 1968.

DATE	WATER LEVEL	DATE	WATER LEVEL	DATE	WATER LEVEL	DATE	WATER LEVEL
MAY 20, 1953	32.7 G	OCT. 1, 1959	F	MAY 3, 1968	P		

7S/2W-1M2 S. DEPTH OF WELL 109 FT IN 1968. LSD 1460 FT ABOVE MSL.
HIGHEST WATER LEVEL 95.77 FT BELOW LSD, JAN. 9, 1968.
LOWEST STATIC WATER LEVEL 95.77 FT BELOW LSD, JAN. 9, 1968.
RECORDS AVAILABLE: 1968.

DATE	WATER LEVEL	DATE	WATER LEVEL	DATE	WATER LEVEL	DATE	WATER LEVEL
JAN. 9, 1968	95.77						

7S/2W-1N1 S. DEPTH OF WELL 36 FT IN 1968. LSD 1440 FT ABOVE MSL.
HIGHEST WATER LEVEL 30.80 FT BELOW LSD, JAN. 3, 1966.
LOWEST STATIC WATER LEVEL 33.20 FT BELOW LSD, JAN. 9, 1968.
RECORDS AVAILABLE: 1965-68.

DATE	WATER LEVEL	DATE	WATER LEVEL	DATE	WATER LEVEL	DATE	WATER LEVEL
JAN. 20, 1965	31.6 G	SEP. 13, 1965	32.0 G	AUG. 23, 1966	32.1 G	MAY 3, 1967	32.3 G
MAR. 2	31.7 G	OCT. 5	32.1 G	SEP. 23	32.3 G	JUNE 7	32.2 G
APR. 15	31.1 G	JAN. 3, 1966	30.8 G	OCT. 25	32.4 G	JULY 7	32.1 G
MAY 17	31.5 G	APR. 19	31.8 G	NOV. 21	32.5 G	AUG. 9	32.5 G
JUNE 7	31.6 G	MAY 19	32.0 G	JAN. 11, 1967	32.5 G	SEP. 18	32.8 G
JULY 16	31.8 G	JUNE 8	32.0 G	FEB. 15	32.4 G	OCT. 13	32.7 G
AUG. 24	31.9 G	JULY 5	32.1 G	MAR. 16	32.3 G	JAN. 9, 1968	33.2

7S/2W-2M1 S. DEPTH OF WELL 34 FT IN 1953, 8 FT IN 1968. LSD 1402 FT ABOVE MSL.
HIGHEST WATER LEVEL 11.30 FT BELOW LSD, MAY 20, 1953.
LOWEST STATIC WATER LEVEL 23.50 FT BELOW LSD, DEC. 21, 1962.
RECORDS AVAILABLE: 1953-54, 1959, 1962, 1968.

DATE	WATER LEVEL	DATE	WATER LEVEL	DATE	WATER LEVEL	DATE	WATER LEVEL
MAY 20, 1953	11.3 A	APR. 28, 1954	14.5 A	OCT. 28, 1959	18.5 B	JAN. 9, 1968	F
NOV. 13	13.1 A	OCT. 1, 1959	19.8 A	DEC. 21, 1962	23.5 G		

7S/2W-2P1 S. DEPTH OF WELL 19 FT IN 1968. LSD 1410 FT ABOVE MSL.
HIGHEST WATER LEVEL 13.80 FT BELOW LSD, MAY 20, 1953.
LOWEST STATIC WATER LEVEL 29.50 FT BELOW LSD, JAN. 11, 1967.
RECORDS AVAILABLE: 1953-54, 1959, 1965-68.

DATE	WATER LEVEL	DATE	WATER LEVEL	DATE	WATER LEVEL	DATE	WATER LEVEL
MAY 20, 1953	13.8 G	OCT. 1, 1959	21.6 A	JAN. 20, 1965	29.2 G	JAN. 11, 1967	29.5 G
NOV. 13	16.4 A	OCT. 28	21.1	APR. 20, 1966	28.9 G	JAN. 9, 1968	F
APR. 28, 1954	15.9 A						

7S/2W-2P2 S. WELL DESTROYED 1968. LSD 1412 FT ABOVE MSL.
HIGHEST WATER LEVEL 16.10 FT BELOW LSD, MAY 20, 1953.
LOWEST STATIC WATER LEVEL 23.10 FT BELOW LSD, OCT. 1, 1959.
RECORDS AVAILABLE: 1953-54, 1959, 1968.

DATE	WATER LEVEL	DATE	WATER LEVEL	DATE	WATER LEVEL	DATE	WATER LEVEL
MAY 20, 1953	16.1 G	APR. 28, 1954	17.5 G	OCT. 28, 1959	22.2	JAN. 9, 1968	P
NOV. 13	17.8 G	OCT. 1, 1959	23.1				

7S/2W-2P3 S. DEPTH OF WELL 194 FT IN 1962. CASING PERFORATED FROM 30-194 FT. LSD 1412 FT ABOVE MSL.
HIGHEST WATER LEVEL 18.00 FT BELOW LSD, FEB. 28, 1962.
LOWEST STATIC WATER LEVEL 35.10 FT BELOW LSD, JAN. 9, 1968.
RECORDS AVAILABLE: 1962, 1964-68.

DATE	WATER LEVEL	DATE	WATER LEVEL	DATE	WATER LEVEL	DATE	WATER LEVEL
FEB. 28, 1962	18 G	JULY 2, 1964	33.2 G	SEP. 8, 1965	33.0 G	JAN. 11, 1967	34.6 G
JULY 1, 1964	34.1 B	JAN. 20, 1965	42.8 A	APR. 20, 1966	33.5 G	JAN. 9, 1968	35.1

7S/2W-2R1 S. DEPTH OF WELL 60 FT IN 1953. LSD 1430 FT ABOVE MSL.
HIGHEST WATER LEVEL 36.50 FT BELOW LSD, JULY 1, 1964.
LOWEST STATIC WATER LEVEL 46.20 FT BELOW LSD, AUG. 24, 1965, SEP. 13, 1965.
RECORDS AVAILABLE: 1964-68.

DATE	WATER LEVEL	DATE	WATER LEVEL	DATE	WATER LEVEL	DATE	WATER LEVEL
JULY 1, 1964	36.5 G	AUG. 24, 1965	46.2 G	AUG. 23, 1966	39.8 G	MAY 3, 1967	40.5 G
JAN. 20, 1965	38.7 G	SEP. 13	46.2 G	SEP. 23	40.0 G	JUNE 7	40.5 G
MAR. 2	38.9 G	OCT. 5	37.2 G	OCT. 25	40.3 G	JULY 7	40.7 G
APR. 15	39.0 G	JAN. 3, 1966	39.5 G	NOV. 21	40.3 G	AUG. 9	40.7 G
MAY 17	39.1 G	MAY 19	39.6 G	JAN. 11, 1967	40.2 G	SEP. 18	40.9 G
JUNE 7	39.2 G	JUNE 8	40.0 G	FEB. 15	40.8 G	OCT. 13	41.0 G
JULY 16	39.2 G	JULY 5	39.7 G	MAR. 16	40.8 G	JAN. 9, 1968	41.1

7S/2W-3H1 S. DEPTH OF WELL 100 FT IN 1949. LSD 1438 FT ABOVE MSL.
HIGHEST WATER LEVEL 47.00 FT BELOW LSD, OCT. 15, 1944.
LOWEST STATIC WATER LEVEL 58.40 FT BELOW LSD, JAN. 9, 1968.
RECORDS AVAILABLE: 1953-54, 1959, 1964, 1968.

DATE	WATER LEVEL	DATE	WATER LEVEL	DATE	WATER LEVEL	DATE	WATER LEVEL
OCT. 15, 1944	47 G	NOV. 13, 1953	51.7 G	OCT. 1, 1959	52.6	JULY 1, 1964	64.8 B
MAY 20, 1953	51.2 G	APR. 28, 1954	50.5 G	OCT. 28	56.7 B	JAN. 9, 1968	58.4

7S/2W-3J1 S. LSD 1434 FT ABOVE MSL.
HIGHEST WATER LEVEL 54.50 FT BELOW LSD, MAY 20, 1953.
LOWEST STATIC WATER LEVEL 67.40 FT BELOW LSD, JAN. 20, 1965.
RECORDS AVAILABLE: 1953-54, 1964, 1965, 1967.

DATE	WATER LEVEL	DATE	WATER LEVEL	DATE	WATER LEVEL	DATE	WATER LEVEL
MAY 20, 1953	54.5 G	APR. 28, 1954	55.6 G	JAN. 20, 1965	67.4 G	JAN. 11, 1967	66.0 G
NOV. 13	61.8 G	JULY 1, 1964	66.8 8				

7S/2W-3L1 S. DEPTH OF WELL 128 FT IN 1951. CASING PERFORATED FROM 26-128 FT. LSD 1380 FT ABOVE MSL.
HIGHEST WATER LEVEL 7.60 FT BELOW LSD, APR. 5, 1954.
LOWEST STATIC WATER LEVEL 17.90 FT BELOW LSD, SEP. 13, 1965, OCT. 5, 1965, OCT. 13, 1967.

RECORDS AVAILABLE: 1954-59, 1964-68.

DATE	WATER LEVEL	DATE	WATER LEVEL	DATE	WATER LEVEL	DATE	WATER LEVEL
APR. 5, 1954	7.6 G	JUNE 7, 1965	16.4 H	JUNE 8, 1966	15.7 H	MAY 3, 1967	16.1 H
SEP. 30, 1959	12.3	JULY 16	17.0 H	JULY 5	16.2 H	JUNE 7	16.3 H
OCT. 28	12.3	AUG. 24	17.6 H	SEP. 23	17.6 H	JULY 7	16.8 H
JULY 1, 1964	15.6 G	SEP. 13	17.9 H	OCT. 25	17.7 H	AUG. 9	17.4 H
JAN. 21, 1965	16.0 H	OCT. 5	17.9 H	NOV. 21	17.4 H	SEP. 18	17.8 H
MAR. 2	16.0 H	JAN. 3, 1966	16.3 H	JAN. 11, 1967	16.9 H	OCT. 13	17.9 H
APR. 15	15.8 H	APR. 19	15.2 H	FEB. 15	16.6 H	JAN. 8, 1968	17.4
MAY 17	16.0 H	MAY 19	15.4 H	MAR. 16	16.4 H		

7S/2W-3L2 S. DEPTH OF WELL 78 FT IN 1959. LSD 1390 FT ABOVE MSL.
HIGHEST WATER LEVEL 13.10 FT BELOW LSD, SEP. 30, 1959.
LOWEST STATIC WATER LEVEL 19.90 FT BELOW LSD, JAN. 8, 1968.
RECORDS AVAILABLE: 1959, 1968.

DATE	WATER LEVEL	DATE	WATER LEVEL	DATE	WATER LEVEL	DATE	WATER LEVEL
SEP. 30, 1959	13.1	OCT. 28, 1959	13.2	JAN. 8, 1968	19.9		

7S/2W-3N1 S. DEPTH OF WELL 21 FT IN 1953. LSD 1366 FT ABOVE MSL.
HIGHEST WATER LEVEL 7.40 FT BELOW LSD, APR. 29, 1954.
LOWEST STATIC WATER LEVEL 18.70 FT BELOW LSD, JAN. 11, 1967.
RECORDS AVAILABLE: 1953-54, 1958, 1959, 1964-68.

DATE	WATER LEVEL	DATE	WATER LEVEL	OATE	WATER LEVEL	OATE	WATER LEVEL
MAY 21, 1953	7.9 A	OCT. 28, 1958	11.5	JUNE 30, 1964	14.8 G	APR. 19, 1966	14.2 G
NOV. 12	11.0 A	SEP. 30, 1959	12.9 A	DEC. 19	11.3 G	JAN. 11, 1967	18.7
APR. 29, 1954	7.4 G	OCT. 28	13.2 A	JAN. 21, 1965	14.0 G	JAN. 5, 1968	15.0

7S/2W-4D1 S. DEPTH OF WELL 56 FT IN 1968. LSD 1389 FT ABOVE MSL.
HIGHEST WATER LEVEL 39.50 FT BELOW LSD, APR. 28, 1954.
LOWEST STATIC WATER LEVEL 47.50 FT BELOW LSD, JULY 16, 1964.
RECORDS AVAILABLE: 1953-54, 1959, 1964-68.

DATE	WATER LEVEL	DATE	WATER LEVEL	DATE	WATER LEVEL	OATE	WATER LEVEL
MAY 18, 1953	40.2 G	JULY 8, 1959	47.2	JULY 16, 1964	47.5 G	JAN. 12, 1967	44.5 G
NOV. 13	40.4 G	OCT. 28	44.3	JAN. 21, 1965	47.0 G	JAN. 11, 1968	45.5
APR. 28, 1954	39.5 G	JUNE 30, 1964	47.3 G	APR. 22, 1966	44.4 G		

7S/2W-4D2 S. DEPTH OF WELL 80 FT IN 1959. LSD 1385 FT ABOVE MSL.
HIGHEST WATER LEVEL 50.20 FT BELOW LSD, JULY 8, 1959.
LOWEST STATIC WATER LEVEL 53.40 FT BELOW LSD, OCT. 28, 1959.
RECORDS AVAILABLE: 1959, 1968.

DATE	WATER LEVEL	DATE	WATER LEVEL	DATE	WATER LEVEL	DATE	WATER LEVEL
JULY 8, 1959	50.2	OCT. 28, 1959	53.4	JAN. 11, 1968	52.4		

7S/2W-4J1 S. DEPTH OF WELL 70 FT IN 1959, 88 FT IN 1968. LSD 1399 FT ABOVE MSL.
HIGHEST WATER LEVEL 48.30 FT BELOW LSD, JAN. 19, 1953.
LOWEST STATIC WATER LEVEL 55.00 FT BELOW LSD, FEB. 3, 1954.
RECORDS AVAILABLE: 1952-54, 1964-68.

DATE	WATER LEVEL	DATE	WATER LEVEL	DATE	WATER LEVEL	DATE	WATER LEVEL
AUG. 26, 1952	48.9 G	JAN. 2, 1954	51.3 G	APR. 15, 1965	53.5 G	APR. 19, 1966	53.3 G
JAN. 19, 1953	48.3 G	FEB. 3	55.0 G	MAY 17	53.5 G	MAY 19	53.2 G
MAY 19	52.7 A	APR. 5	50.4 G	JUNE 7	53.5 G	JUNE 8	53.1 G
JULY 9	53.5 C	APR. 29	50.3 G	JULY 16	53.8 G	MAR. 16, 1967	M
AUG. 4	53.0 G	JUNE 30, 1964	53.2 G	AUG. 24	54.4 G	SEP. 18	F
SEP. 2	55.6 D	DEC. 19	53.5 G	OCT. 5	53.4 G	OCT. 13	54.0 G
OCT. 1	58.2 C	JAN. 21, 1965	53.8 G	JAN. 3, 1966	53.2 G	JAN. 8, 1968	53.7
NOV. 16	52.3 G	MAR. 2	53.6 G				

7S/2W-4J2 S. DEPTH OF WELL 86 FT IN 1951. CASING PERFORATED FROM 56-86 FT. LSD 1402 FT ABOVE MSL.
HIGHEST WATER LEVEL 45.60 FT BELOW LSD, AUG. 26, 1952.
LOWEST STATIC WATER LEVEL 54.40 FT BELOW LSD, NOV. 16, 1953.
RECORDS AVAILABLE: 1952-54, 1959, 1967-68.

DATE	WATER LEVEL	DATE	WATER LEVEL	DATE	WATER LEVEL	DATE	WATER LEVEL
AUG. 26, 1952	45.6 G	SEP. 30, 1959	51.3 A	JUNE 7, 1967	50.8 G	SEP. 18, 1967	51.6 A
SEP. 3, 1953	48.4 G	OCT. 28		JULY 7	51.8 A	OCT. 15	50.9 G
NOV. 16	54.4 G	JAN. 11, 1967	49.9 G	AUG. 9	51.8 A	JAN. 8, 1968	52.0
APR. 29, 1954	47.7 G						

7S/2W-4J3 S. DEPTH OF WELL 94 FT IN 1950. CASING PERFORATED FROM 5-92 FT. LSD 1403 FT ABOVE MSL.
HIGHEST WATER LEVEL 47.00 FT BELOW LSD, APR. 29, 1954.
LOWEST STATIC WATER LEVEL 52.40 FT BELOW LSD, SEP. 13, 1965, OCT. 5, 1965, SEP. 23, 1966.

RECORDS AVAILABLE: 1950, 1954, 1959, 1964-68.

DATE	WATER LEVEL	DATE	WATER LEVEL	DATE	WATER LEVEL	DATE	WATER LEVEL
JULY 12, 1950	48 G	APR. 15, 1965	51.3 G	JAN. 3, 1966	51.6 G	OCT. 25, 1966	52.2 G
APR. 29, 1954	47.0 G	MAY 17	50.9 G	APR. 19	51.2 G	NOV. 21	52.3 G
SEP. 30, 1959	49.8	JUNE 7	51.8 G	MAY 19	51.4 G	JAN. 11, 1967	52.2 G
OCT. 28	49.9 C	JULY 16	51.7 G	JUNE 8	51.3 G	FEB. 15	52.1 G
JULY 1, 1964	51.4 G	AUG. 24	52.2 G	JULY 5	51.6 G	MAR. 16	52.0 G
DEC. 19	51.7 G	SEP. 13	52.4 G	AUG. 23	51.8 G	MAY 3	51.8 G
JAN. 21, 1965	51.5 G	OCT. 5	52.4 G	SEP. 23	52.4 G	JAN. 8, 1968	53.0 D
MAR. 2	51.5 G						

7S/2W-4J4 S. WELL DESTROYED 1965. LSD 1370 FT ABOVE MSL.
HIGHEST WATER LEVEL 12.50 FT BELOW LSD, APR. 29, 1954.
LOWEST STATIC WATER LEVEL 21.60 FT BELOW LSD, NOV. 16, 1953.
RECORDS AVAILABLE: 1953-54, 1959, 1968.

DATE	WATER LEVEL	DATE	WATER LEVEL	DATE	WATER LEVEL	DATE	WATER LEVEL
MAY 21, 1953	17.0 G	APR. 29, 1954	12.5 G	OCT. 28, 1959	15.5	JAN. 8, 1968	P
NOV. 16	21.6 G	SEP. 30, 1959	15.4				

7S/2W-4K1 S. DEPTH OF WELL 90 FT IN 1951. LSD 1398 FT ABOVE MSL.
HIGHEST WATER LEVEL 48.90 FT BELOW LSD, AUG. 26, 1952.
LOWEST STATIC WATER LEVEL 54.70 FT BELOW LSD, SEP. 2, 1953.
RECORDS AVAILABLE: 1952-54, 1959, 1964-68.

DATE	WATER LEVEL	DATE	WATER LEVEL	DATE	WATER LEVEL	DATE	WATER LEVEL
AUG. 26, 1952	48.9 G	SEP. 30, 1959	51.7	JAN. 3, 1966	53.4 G	FEB. 15, 1967	54.1 G
MAY 19, 1953	53.6 A	OCT. 28	52.2	APR. 19	53.3 G	MAR. 16	54.0 G
AUG. 4	52.7 G	JUNE 30, 1964	52.8 G	MAY 19	53.1 G	MAY 3	F
SEP. 2	54.7 G	DEC. 19	53.2 G	JUNE 8	53.3 G	JUNE 7	54.2 G
NOV. 16	52.3 G	APR. 15, 1965	53.1 G	JULY 5	53.5 G	JULY 7	53.2 G
JAN. 7, 1954	53.0 G	JUNE 7	53.1 G	AUG. 23	54.3 G	AUG. 9	53.4 G
FEB. 3	50.4 G	JULY 16	53.2 G	OCT. 25	53.4 G	SEP. 18	53.5 G
APR. 5	49.8 G	AUG. 24	53.5 G	NOV. 21	53.4 G	OCT. 13	53.3 G
APR. 29	49.9 G	OCT. 5	54.1 G	JAN. 11, 1967	54.0 G	JAN. 8, 1968	53.4

7S/2W-5C1 S. DEPTH OF WELL 70 FT IN 1953. LSD 1359 FT ABOVE MSL.
HIGHEST WATER LEVEL 23.00 FT BELOW LSD, MAY 18, 1953.
LOWEST STATIC WATER LEVEL 29.40 FT BELOW LSD, JUNE 30, 1964.
RECORDS AVAILABLE: 1953-54, 1964-68.

DATE	WATER LEVEL	DATE	WATER LEVEL	DATE	WATER LEVEL	DATE	WATER LEVEL
MAY 18, 1953	23.0 A	APR. 28, 1954	23.7 G	JAN. 21, 1965	28.7 G	JAN. 12, 1967	27.9 G
NOV. 13	23.7 G	JUNE 30, 1964	29.4 G	APR. 20, 1966	27.8 G	JAN. 11, 1968	27.6

7S/2W-5H1 S. DEPTH OF WELL 91 FT IN 1953. CASING PERFORATED FROM 45-91 FT. LSD 1369 FT ABOVE MSL.
HIGHEST WATER LEVEL 29.60 FT BELOW LSD, MAY 19, 1953.
LOWEST STATIC WATER LEVEL 34.20 FT BELOW LSD, JULY 9, 1959.
RECORDS AVAILABLE: 1953-54, 1959, 1964-68.

DATE	WATER LEVEL	DATE	WATER LEVEL	DATE	WATER LEVEL	DATE	WATER LEVEL
MAY 19, 1953	29.6 G	JULY 9, 1959	34.2	DEC. 19, 1964	32.9 G	JAN. 11, 1967	31.9 G
NOV. 12	31.2 G	OCT. 28	A	JAN. 21, 1965	32.8 G	JAN. 17, 1968	32.3 A
APR. 29, 1954	30.0 G	JUNE 30, 1964	34.2 B	APR. 20, 1966	32.0 G		

7S/2W-5J1 S. LSD 1375 FT ABOVE MSL.
HIGHEST WATER LEVEL 36.40 FT BELOW LSD, JAN. 12, 1967.
LOWEST STATIC WATER LEVEL 39.50 FT BELOW LSD, JULY 2, 1964.
RECORDS AVAILABLE: 1964, 1966-68.

DATE	WATER LEVEL	DATE	WATER LEVEL	DATE	WATER LEVEL	DATE	WATER LEVEL
JULY 2, 1964	39.5 G	APR. 20, 1966	36.7 G	JAN. 12, 1967	36.4 G	JAN. 17, 1968	36.6

7S/2W-5M1 S. DEPTH OF WELL 33 FT IN 1968. LSD 1358 FT ABOVE MSL.
HIGHEST WATER LEVEL 25.10 FT BELOW LSD, MAY 19, 1953.
LOWEST STATIC WATER LEVEL 33.00 FT BELOW LSD, JAN. 3, 1966.
RECORDS AVAILABLE: 1953, 1959, 1964-68.

DATE	WATER LEVEL	DATE	WATER LEVEL	DATE	WATER LEVEL	DATE	WATER LEVEL
MAY 19, 1953	25.1 G	MAY 17, 1965	29.6 G	JUNE 8, 1966	27.6 G	MAR. 16, 1967	28.5 G
NOV. 16	27.8 G	JUNE 7	29.3 G	JULY 5	27.8 G	MAY 3	28.1 G
SEP. 30, 1959	26.9	JULY 16	29.3 G	AUG. 23	29.0 G	JUNE 6	28.5 G
OCT. 28	27.7 A	AUG. 24	29.7 G	SEP. 23	29.0 G	JULY 7	28.7 G
JUNE 30, 1964	30.3 G	SEP. 13	29.8 G	OCT. 25	28.8 G	AUG. 9	28.9 G
DEC. 19	30.2 G	OCT. 5	29.8 G	NOV. 21	28.8 G	SEP. 18	29.1 G
JAN. 21, 1965	30.2 G	JAN. 3, 1966	33.0 G	JAN. 11, 1967	28.7 G	OCT. 13	28.9 G
MAR. 2	30.5 G	APR. 19	27.1 G	FEB. 15	28.7 G	JAN. 17, 1968	29.1
APR. 15	29.5 G	MAY 19	27.3 G				

7S/2W-6A1 S. DEPTH OF WELL 22 FT IN 1968. LSD 1340 FT ABOVE MSL.
HIGHEST WATER LEVEL 11.18 FT BELOW LSD, NOV. 4, 1959.
LOWEST STATIC WATER LEVEL 13.23 FT BELOW LSD, JAN. 12, 1968.
RECORDS AVAILABLE: 1959, 1968.

DATE	WATER LEVEL	DATE	WATER LEVEL	DATE	WATER LEVEL	DATE	WATER LEVEL
SEP. 30, 1959	11.19	NOV. 4, 1959	11.18	JAN. 12, 1968	13.23		

7S/2W-6Q1 S. WELL DESTROYED 1959. LSD 1345 FT ABOVE MSL.
HIGHEST WATER LEVEL 23.00 FT BELOW LSD, MAY 21, 1953.
LOWEST STATIC WATER LEVEL 23.40 FT BELOW LSD, NOV. 16, 1953.
RECORDS AVAILABLE: 1953, 1959.

DATE	WATER LEVEL	DATE	WATER LEVEL	DATE	WATER LEVEL	DATE	WATER LEVEL
MAY 21, 1953	23.0 G	NOV. 16, 1953	23.4 G	OCT. 1, 1959	P		

7S/2W-6Q2 S. LSD 1325 FT ABOVE MSL.
HIGHEST WATER LEVEL 12.80 FT BELOW LSD, JAN. 12, 1967.
LOWEST STATIC WATER LEVEL 15.90 FT BELOW LSD, DEC. 19, 1964.
RECORDS AVAILABLE: 1959, 1964-68.

DATE	WATER LEVEL	DATE	WATER LEVEL	DATE	WATER LEVEL	DATE	WATER LEVEL
OCT. 1, 1959	14.7	JUNE 30, 1964	14.9 G	JAN. 21, 1965	15.8 G	JAN. 12, 1967	12.8 G
OCT. 28	14.5	DEC. 19	15.9 G	APR. 22, 1966	14.2 G	JAN. 12, 1968	14.7

7S/2W-7H1 S. DEPTH OF WELL 14 FT IN 1968. LSD 1330 FT ABOVE MSL.
HIGHEST WATER LEVEL 10.90 FT BELOW LSD, JAN. 12, 1967.
LOWEST STATIC WATER LEVEL 37.50 FT BELOW LSD, DEC. 19, 1964.
RECORDS AVAILABLE: 1964-68.

DATE	WATER LEVEL	DATE	WATER LEVEL	DATE	WATER LEVEL	DATE	WATER LEVEL
JULY 3, 1964	19.6 G	JAN. 21, 1965	34.6 G	JAN. 12, 1967	10.9 G	JAN. 12, 1968	F
DEC. 19	37.5 G	APR. 20, 1966	11.1 G				

7S/2W-7J1 S. DEPTH OF WELL 34 FT IN 1959. LSD 1294 FT ABOVE MSL.
HIGHEST WATER LEVEL 3.00 FT BELOW LSD, APR. 29, 1954, JAN. 12, 1967.
LOWEST STATIC WATER LEVEL 10.40 FT BELOW LSD, JAN. 21, 1965.
RECORDS AVAILABLE: 1953-54, 1959, 1964-68.

DATE	WATER LEVEL	DATE	WATER LEVEL	DATE	WATER LEVEL	DATE	WATER LEVEL
MAY 22, 1953	5.8 G	JULY 15, 1959	8.0	DEC. 19, 1964	10.3 G	JAN. 12, 1967	3.0 G
NOV. 18	6.5 G	OCT. 28	7.2	JAN. 21, 1965	10.4 G	JAN. 12, 1968	7.6
APR. 29, 1954	3.0 G	JULY 3, 1964	10.3 G	APR. 20, 1966	4.5 G		

7S/2W-7R1 S. LSD 1281 FT ABOVE MSL.
HIGHEST WATER LEVEL 4.10 FT BELOW LSD, NOV. 18, 1953.
LOWEST STATIC WATER LEVEL 18.50 FT BELOW LSD, APR. 20, 1966.
RECORDS AVAILABLE: 1953-54, 1959, 1964-68.

DATE	WATER LEVEL	DATE	WATER LEVEL	DATE	WATER LEVEL	DATE	WATER LEVEL
MAY 22, 1953	8.5 G	OCT. 28, 1958	9.4	JAN. 21, 1965	17.2 G	JAN. 12, 1967	6.6 G
NOV. 18	4.1 G	JULY 3, 1964	12.4 A	APR. 20, 1966	18.5	JAN. 12, 1968	N
APR. 29, 1954	5.1 G	DEC. 19	11.1 G				

7S/2W-8A1 S. DEPTH OF WELL 24 FT IN 1968. LSD 1346 FT ABOVE MSL.
HIGHEST WATER LEVEL 15.70 FT BELOW LSD, JAN. 19, 1953.
LOWEST STATIC WATER LEVEL 22.00 FT BELOW LSD, MAY 17, 1965.
RECORDS AVAILABLE: 1952-54, 1959, 1964-68.

DATE	WATER LEVEL	DATE	WATER LEVEL	DATE	WATER LEVEL	DATE	WATER LEVEL
AUG. 22, 1952	15.9 G	APR. 5, 1954	17.3 G	AUG. 24, 1965	21.7 G	NOV. 21, 1966	21.6 G
JAN. 19, 1953	15.7 G	APR. 29	17.3 G	SEP. 13	21.8 G	JAN. 11, 1967	21.6 G
MAR. 6	16.3 G	JULY 15, 1959	20.4	OCT. 5	21.6 G	FEB. 15	21.6 G
APR. 7	18.0 B	OCT. 30	19.6	JAN. 3, 1966	21.2 G	MAR. 16	21.5 G
MAY 21	19.2 G	JULY 2, 1964	21.1 G	APR. 19	21.2 G	MAY 3	21.4 G
JULY 9	17.9 G	DEC. 19	21.4 G	MAY 19	21.2 G	JUNE 7	21.3 G
AUG. 4	19.3 G	JAN. 21, 1965	21.7 G	JUNE 8	21.5 G	JULY 7	21.3 G
SEP. 2	19.5 G	MAR. 2	21.7 G	JULY 5	21.4 G	AUG. 9	21.3 G
OCT. 1	18.3 G	MAY 17	22.0 G	AUG. 23	21.8 G	SEP. 18	21.3 G
NOV. 16	18.5 G	JUNE 7	21.6 G	SEP. 23	21.9 G	OCT. 13	21.3 G
JAN. 7, 1954	17.5 G	JULY 16	21.6 G	OCT. 25	21.9 G	JAN. 11, 1968	21.4
FEB. 3	17.5 G						

7S/2W-8E1 S. DEPTH OF WELL 32 FT IN 1968. LSD 1332 FT ABOVE MSL.
HIGHEST WATER LEVEL 8.90 FT BELOW LSD, APR. 29, 1954.
LOWEST STATIC WATER LEVEL 21.00 FT BELOW LSD, JAN. 21, 1965.
RECORDS AVAILABLE: 1953-54, 1959, 1964-68.

DATE	WATER LEVEL	DATE	WATER LEVEL	DATE	WATER LEVEL	DATE	WATER LEVEL
MAY 22, 1953	20.7 A	OCT. 28, 1959	12.2	JAN. 21, 1965	21.0 G	JAN. 12, 1967	10.1 G
APR. 29, 1954	8.9 G	JULY 3, 1964	19.6 G	APR. 20, 1966	10.9 G	JAN. 12, 1968	14.8
JULY 15, 1959	11.5	DEC. 19	20.8 G				

7S/2W-8H1 S. DEPTH OF WELL 72 FT IN 1959. LSD 1344 FT ABOVE MSL.
HIGHEST WATER LEVEL 19.70 FT BELOW LSD, JULY 15, 1959.
LOWEST STATIC WATER LEVEL 21.00 FT BELOW LSD, JAN. 21, 1965, JAN. 11, 1967.
RECORDS AVAILABLE: 1959, 1964-68.

DATE	WATER LEVEL	DATE	WATER LEVEL	DATE	WATER LEVEL	DATE	WATER LEVEL
JULY 15, 1959	19.7	JULY 2, 1964	20.5 G	JAN. 21, 1965	21.0 G	JAN. 11, 1967	21.0 G
OCT. 30	20.0	DEC. 19	20.7 G	APR. 19, 1966	20.6 G	JAN. 11, 1968	20.3

7S/2W-8M1 S. DEPTH OF WELL 101 FT IN 1968. LSD 1324 FT ABOVE MSL.
HIGHEST WATER LEVEL 37.70 FT BELOW LSD, MAY 3, 1967.
LOWEST STATIC WATER LEVEL 57.20 FT BELOW LSD, JULY 3, 1964.
RECORDS AVAILABLE: 1959, 1964-68.

DATE	WATER LEVEL	DATE	WATER LEVEL	DATE	WATER LEVEL	DATE	WATER LEVEL
JULY 15, 1959	56.9	JUNE 7, 1965	49.4 G	JULY 5, 1966	46.7 G	MAY 3, 1967	37.7 G
OCT. 28	51.3	JULY 16	51.4 A	AUG. 23	47.9 G	JUNE 7	43.7 G
JULY 3, 1964	57.2 G	AUG. 24	52.1 G	SEP. 23	49.5 G	JULY 7	47.7 G
DEC. 19	44.8 G	OCT. 5	49.6 G	OCT. 25	46.4 G	AUG. 9	50.4 G
JAN. 21, 1965	44.8 G	JAN. 3, 1966	41.9 G	NOV. 21	42.2 G	SEP. 18	49.9 G
MAR. 2	44.0 G	APR. 19	46.5 G	JAN. 12, 1967	43.0 G	OCT. 13	46.6 G
APR. 15	44.0 G	MAY 19	49.7 G	FEB. 15	43.0 G	JAN. 12, 1968	40.8
MAY 17	51.9 A	JUNE 8	46.4 G	MAR. 16	43.1 G		

7S/2W-8M2 S. DEPTH OF WELL 366 FT IN 1927. LSD 1322 FT ABOVE MSL.
HIGHEST WATER LEVEL 40.00 FT BELOW LSD, NOV. 21, 1927.
LOWEST STATIC WATER LEVEL 73.50 FT BELOW LSD, MAY 22, 1953.
RECORDS AVAILABLE: 1953-54, 1959, 1964-68.

DATE	WATER LEVEL	DATE	WATER LEVEL	DATE	WATER LEVEL	DATE	WATER LEVEL
NOV. 21, 1927	40 G	APR. 29, 1954	41.0 G	JULY 3, 1964	54.5 G	APR. 20, 1966	51.3 G
MAY 22, 1953	73.5 G	JULY 15, 1959	56.9	DEC. 19	49.8 G	JAN. 12, 1967	47.8 G
NOV. 18	51.3 G	OCT. 28	52.9 A	JAN. 21, 1965	50.2 G	JAN. 12, 1968	40.8 B

7S/2W-8N1 S. LSO 1290 FT ABOVE MSL.
HIGHEST WATER LEVEL 2.70 FT BELUW LSD, JAN. 3, 1966.
LOWEST STATIC WATER LEVEL 6.50 FT BELOW LSD, SEP. 13, 1965.
RECORDS AVAILABLE: 1964-67.

DATE	WATER LEVEL	DATE	WATER LEVEL	DATE	WATER LEVEL	DATE	WATER LEVEL
DEC. 19, 1964	5.2 H	AUG. 24, 1965	6.0 H	JULY 5, 1966	4.0 H	MAY 3, 1967	3.6 H
JAN. 21, 1965	5.0 H	SEP. 13	6.5 H	SEP. 23	4.5 H	JUNE 7	3.9 H
MAR. 2	4.9 H	OCT. 5	6.1 H	OCT. 25	4.5 H	JULY 7	4.2 H
APR. 15	4.5 H	JAN. 3, 1966	2.7 H	NOV. 21	4.3 H	AUG. 9	4.6 H
MAY 17	4.7 H	APR. 19	3.1 H	JAN. 12, 1967	4.0 H	SEP. 18	4.9 H
JUNE 7	4.7 H	MAY 19	3.5 H	FEB. 15	3.7 H	OCT. 13	4.8 H
JULY 16	5.2 H	JUNE 8	3.7 H	MAR. 16	3.7 H		

7S/2W-8N2 S. DEPTH OF WELL 42 FT IN 1968. LSD 1330 FT ABOVE MSL.
HIGHEST WATER LEVEL 7.30 FT BELOW LSD, JAN. 3, 1966.
LOWEST STATIC WATER LEVEL 13.00 FT BELOW LSD, AUG. 24, 1965.
RECORDS AVAILABLE: 1964-68.

DATE	WATER LEVEL	DATE	WATER LEVEL	DATE	WATER LEVEL	DATE	WATER LEVEL
DEC. 19, 1964	11.0 G	SEP. 13, 1965	12.8 G	AUG. 23, 1966	11.8 G	MAY 3, 1967	7.9 G
JAN. 21, 1965	11.0 G	OCT. 5	12.7 G	SEP. 23	11.9 G	JUNE 7	9.4 G
MAR. 2	11.3 G	JAN. 3, 1966	7.3 G	OCT. 25	10.9 G	JULY 7	10.2 G
APR. 15	11.0 G	APR. 19	7.6 G	NOV. 21	10.7 G	AUG. 9	10.3 G
MAY 17	11.3 G	MAY 19	11.3 G	JAN. 12, 1967	9.9 G	SEP. 18	11.0 G
JUNE 7	11.3 G	JUNE 8	8.8 G	FEB. 15	9.9 G	OCT. 13	11.0 G
JULY 16	11.4 G	JULY 5	10.9 G	MAR. 16	9.8 G	JAN. 12, 1968	10.3
AUG. 24	13.0 G						

7S/2W-9F1 S. DEPTH OF WELL 8 FT IN 1968. LSO 1343 FT ABOVE MSL.
HIGHEST WATER LEVEL 0.80 FT BELOW LSD, JAN. 3, 1966.
LOWEST STATIC WATER LEVEL 7.40 FT BELOW LSD, OCT. 5, 1965.
RECORDS AVAILABLE: 1964-68.

DATE	WATER LEVEL	DATE	WATER LEVEL	DATE	WATER LEVEL	DATE	WATER LEVEL
JULY 3, 1964	4.3 G	AUG. 24, 1965	6.9 G	AUG. 23, 1966	6.2 G	MAY 3, 1967	2.4 G
DEC. 19	5.3 G	SEP. 13	7.3 G	SEP. 23	6.6 G	JUNE 7	3.0 G
JAN. 21, 1965	4.8 G	OCT. 5	7.4 G	OCT. 25	6.2 G	JULY 7	3.9 G
MAR. 2	4.4 G	JAN. 3, 1966	.8 G	NOV. 21	5.6 G	AUG. 9	5.5 G
APR. 15	2.3 G	APR. 19	2.8 G	JAN. 11, 1967	4.6 G	SEP. 18	6.0 G
MAY 17	3.4 G	MAY 19	3.6 G	FEB. 15	4.6 G	OCT. 13	6.3 G
JUNE 7	4.2 G	JUNE 8	4.7 G	MAR. 16	4.5 G	JAN. 11, 1968	4.6
JULY 16	5.8 G	JULY 5	4.3 G				

7S/2W-9K1 S. DEPTH OF WELL 21 FT IN 1968. LSD 1345 FT ABOVE MSL.
HIGHEST WATER LEVEL 1.80 FT BELOW LSD, APR. 21, 1966.
LOWEST STATIC WATER LEVEL 7.40 FT BELOW LSD, OCT. 13, 1967.
RECORDS AVAILABLE: 1959, 1964-68.

DATE	WATER LEVEL	DATE	WATER LEVEL	DATE	WATER LEVEL	DATE	WATER LEVEL
SEP. 30, 1959	8.2 A	DEC. 19, 1964	5.7 G	JAN. 11, 1967	6.0 G	OCT. 13, 1967	7.4 G
OCT. 28	6.8 A	JAN. 21, 1965	5.2 G	SEP. 18	6.9 G	JAN. 8, 1968	5.2
JULY 3, 1964	5.1 A	APR. 21, 1966	1.8 G				

7S/2W-10P2 S. DEPTH OF WELL 54 FT IN 1959. LSD 1405 FT ABOVE MSL.
HIGHEST WATER LEVEL 53.70 FT BELOW LSD, OCT. 28, 1959.
LOWEST STATIC WATER LEVEL 53.80 FT BELOW LSD, SEP. 30, 1959.
RECORDS AVAILABLE: 1959, 1968.

DATE	WATER LEVEL	DATE	WATER LEVEL	DATE	WATER LEVEL	DATE	WATER LEVEL
SEP. 30, 1959	53.8	OCT. 28, 1959	53.7	JAN. 5, 1968	N		

7S/2W-12G1 S. WELL DESTROYED 1967. LSD 1510 FT ABOVE MSL.
HIGHEST WATER LEVEL 5.60 FT BELOW LSD, APR. 28, 1954.
LOWEST STATIC WATER LEVEL 10.40 FT BELOW LSD, JULY 1, 1964.
RECORDS AVAILABLE: 1953-54, 1959, 1964.

DATE	WATER LEVEL	DATE	WATER LEVEL	DATE	WATER LEVEL	DATE	WATER LEVEL
NOV. 19, 1953	8.7 G	OCT. 2, 1959	6.9	JULY 1, 1964	10.4 G	JAN. 9, 1968	P
APR. 28, 1954	5.6 G	OCT. 28	12.9 A				

7S/2W-12R1 S. DEPTH OF WELL 30 FT IN 1968. LSD 1600 FT ABOVE MSL.
HIGHEST WATER LEVEL 24.10 FT BELOW LSD, JAN. 5, 1968.
LOWEST STATIC WATER LEVEL 27.80 FT BELOW LSD, APR. 21, 1966.
RECORDS AVAILABLE: 1953-54, 1964, 1966-68.

DATE	WATER LEVEL	DATE	WATER LEVEL	DATE	WATER LEVEL	DATE	WATER LEVEL
MAY 26, 1953	26.0 G	APR. 28, 1954	25.6 G	APR. 21, 1966	27.8 G	JAN. 5, 1968	24.1
NOV. 19	26.8 G	JULY 2, 1964	F	JAN. 10, 1967	F		

7S/2W-13G1 S. DEPTH OF WELL 43 FT IN 1968. LSD 1530 FT ABOVE MSL.
HIGHEST WATER LEVEL 8.00 FT BELOW LSD, JAN. 11, 1967.
LOWEST STATIC WATER LEVEL 16.80 FT BELOW LSD, JAN. 20, 1965.
RECORDS AVAILABLE: 1965-68.

DATE	WATER LEVEL	DATE	WATER LEVEL	DATE	WATER LEVEL	DATE	WATER LEVEL
JAN. 20, 1965	16.8 G	APR. 22, 1966	14.1 G	JAN. 11, 1967	8.0 G	JAN. 11, 1968	9.5

7S/2W-13R1 S. DEPTH OF WELL 24 FT IN 1968. LSD 1520 FT ABOVE MSL.
HIGHEST WATER LEVEL 8.20 FT BELOW LSD, MAY 13, 1954.
LOWEST STATIC WATER LEVEL 24.00 FT BELOW LSD, APR. 21, 1966, JAN. 10, 1967.
RECORDS AVAILABLE: 1953-54, 1965-68.

DATE	WATER LEVEL	DATE	WATER LEVEL	DATE	WATER LEVEL	DATE	WATER LEVEL
MAY 25, 1953	10.6 G	MAY 13, 1954	8.2 G	APR. 21, 1966	24.0 G	JAN. 5, 1968	23.5
NOV. 19	14.3 G	JAN. 20, 1965	21.8 G	JAN. 10, 1967	24.0 G		

7S/2W-14Q1 S. LSD 1460 FT ABOVE MSL.
HIGHEST WATER LEVEL 37.20 FT BELOW LSD, OCT. 28, 1959.
LOWEST STATIC WATER LEVEL 54.00 FT BELOW LSD, OCT. 28, 1958.
RECORDS AVAILABLE: 1958, 1959, 1966-68.

DATE	WATER LEVEL	DATE	WATER LEVEL	DATE	WATER LEVEL	DATE	WATER LEVEL
OCT. 28, 1958	54	OCT. 28, 1959	37.2 A	APR. 21, 1966	41.5 G	JAN. 5, 1968	39.6
JULY 16, 1959	37.3 A	DEC. 21, 1962	39.6 G	JAN. 10, 1967	44.3 G		

7S/2W-16J1 S. WELL DESTROYED 1959. LSD 1375 FT ABOVE MSL.
HIGHEST WATER LEVEL 32.80 FT BELOW LSD, OCT. 28, 1958.
LOWEST STATIC WATER LEVEL 57.00 FT BELOW LSD, JAN. 3, 1950.
RECORDS AVAILABLE: 1950, 1958-59, 1968.

DATE	WATER LEVEL		DATE	WATER LEVEL		DATE	WATER LEVEL		DATE	WATER LEVEL	
JAN. 3, 1950	57	G	OCT. 28, 1958	32.8		SEP. 30, 1959		P			

7S/2W-16J2 S. DEPTH OF WELL 28 FT IN 1968. LSD 1375 FT ABOVE MSL.
HIGHEST WATER LEVEL 20.80 FT BELOW LSD, OCT. 28, 1958.
LOWEST STATIC WATER LEVEL 32.60 FT BELOW LSD, NOV. 16, 1953.
RECORDS AVAILABLE: 1953, 1954, 1958, 1959, 1965, 1968.

DATE	WATER LEVEL		DATE	WATER LEVEL		DATE	WATER LEVEL		DATE	WATER LEVEL	
NOV. 16, 1953	32.6	G	OCT. 28, 1958	20.8		OCT. 28, 1959	24.3		JAN. 8, 1968		F
APR. 29, 1954	28.4	G	SEP. 30, 1959	23.1		JAN. 21, 1965		F			

7S/2W-16J3 S. DEPTH OF WELL 83 FT IN 1968. CASING PERFORATED FROM 85-106 FT. LSD 1400 FT ABOVE MSL.
HIGHEST WATER LEVEL 82.00 FT BELOW LSD, MAY 3, 1950.
LOWEST STATIC WATER LEVEL 82.00 FT BELOW LSD, MAY 3, 1950.
RECORDS AVAILABLE: 1950, 1959, 1968.

DATE	WATER LEVEL		DATE	WATER LEVEL		DATE	WATER LEVEL		DATE	WATER LEVEL	
MAY 3, 1950	82	G	SEP. 30, 1959		F	JAN. 8, 1968		F			

7S/2W-16J4 S. WELL DESTROYED 1968. LSD 1375 FT ABOVE MSL.
HIGHEST WATER LEVEL 50.80 FT BELOW LSD, APR. 29, 1954.
LOWEST STATIC WATER LEVEL 53.00 FT BELOW LSD, OCT. 28, 1959.
RECORDS AVAILABLE: 1953-54, 1959, 1968.

DATE	WATER LEVEL		DATE	WATER LEVEL		DATE	WATER LEVEL		DATE	WATER LEVEL	
NOV. 16, 1953	52.0	G	SEP. 30, 1959	52.9		OCT. 28, 1959	53.0		JAN. 8, 1968		P
APR. 29, 1954	50.8	G									

7S/2W-17B1 S. DEPTH OF WELL 63 FT IN 1950. CASING PERFORATED FROM 18-47 FT. LSD 1315 FT ABOVE MSL.
HIGHEST WATER LEVEL 6.00 FT BELOW LSD, JULY 15, 1959.
LOWEST STATIC WATER LEVEL 28.00 FT BELOW LSD, APR. 21, 1950.
RECORDS AVAILABLE: 1950, 1959, 1968.

DATE	WATER LEVEL		DATE	WATER LEVEL		DATE	WATER LEVEL		DATE	WATER LEVEL	
APR. 21, 1950	28	G	JULY 15, 1959	6.0		OCT. 30, 1959	6.4		JAN. 12, 1968		M

7S/2W-18P1 S. DEPTH OF WELL 98 FT IN 1968. LSD 1200 FT ABOVE MSL.
HIGHEST WATER LEVEL 78.80 FT BELOW LSD, JULY , 1952.
LOWEST STATIC WATER LEVEL 91.40 FT BELOW LSD, AUG. 26, 1959.
RECORDS AVAILABLE: 1952-54, 1959, 1968.

DATE	WATER LEVEL		DATE	WATER LEVEL		DATE	WATER LEVEL		DATE	WATER LEVEL	
JULY 1952	78.8	G	NOV. 18, 1953	82.6	G	AUG. 26, 1959	91.4		JAN. 16, 1968		F
MAY 25, 1953	81.0	G	APR. 29, 1954	83.0	G	OCT. 29	91.2				

7S/2W-19C1 S. DEPTH OF WELL 128 FT IN 1953. LSD 1135 FT ABOVE MSL.
HIGHEST WATER LEVEL 63.60 FT BELOW LSD, OCT. 29, 1959.
LOWEST STATIC WATER LEVEL 80.80 FT BELOW LSD, NOV. 18, 1953.
RECORDS AVAILABLE: 1953-54, 1959, 1965, 1966, 1968.

DATE	WATER LEVEL	DATE	WATER LEVEL	DATE	WATER LEVEL	DATE	WATER LEVEL
NOV. 18, 1953	80.8 G	AUG. 26, 1959	63.8 C	JAN. 8, 1965	64.8 G	JAN. 16, 1968	M
APR. 29, 1954	72.4 C	OCT. 29	63.6	APR. 21, 1966	64.1 G		

7S/2W-19C2 S. DEPTH OF WELL 400 FT IN 1953. LSD 1135 FT ABOVE MSL.
HIGHEST WATER LEVEL 99.00 FT BELOW LSD, NOV. 6, 1966.
LOWEST STATIC WATER LEVEL 114.60 FT BELOW LSD, JAN. 17, 1968.
RECORDS AVAILABLE: 1966, 1968.

DATE	WATER LEVEL	DATE	WATER LEVEL	DATE	WATER LEVEL	DATE	WATER LEVEL
NOV. 6, 1966	99.0	JAN. 17, 1968	114.6				

7S/2W-19C3 S. DEPTH OF WELL 136 FT IN 1968. CASING PERFORATED FROM 90-165 FT, 170-260 FT. LSD 1180 FT ABOVE MSL.
HIGHEST WATER LEVEL 90.00 FT BELOW LSD, MAY , 1950.
LOWEST STATIC WATER LEVEL 113.50 FT BELOW LSD, JULY , 1952.
RECORDS AVAILABLE: 1950, 1952-53, 1959, 1968.

DATE	WATER LEVEL	DATE	WATER LEVEL	DATE	WATER LEVEL	DATE	WATER LEVEL
MAY 1950	90 G	MAY 25, 1953	111.5 G	AUG. 26, 1959	103.4	JAN. 17, 1968	105.5
JULY 1952	113.5 G	NOV. 18	110.7 G	OCT. 29	104.4		

7S/2W-20L1 S. SERAPHINA NICOLAS. IN SANTA GERTRUDIS CREEK ABOUT 500 FEET NORTHWEST OF WINDMILL AND HOUSES. DRILLED IRRIGATION WELL IN ALLUVIUM, 12 INCH CASING. DEPTH 615 FT., LSD 1,160 FT. ABOVE MSL.
HIGHEST WATER LEVEL 72.00 FT BELOW LSD, JAN. 14, 1962.
LOWEST STATIC WATER LEVEL 79.50 FT BELOW LSD, MAR. 29, 1966.
RECORDS AVAILABLE: 1962, 1966-68.

DATE	WATER LEVEL	DATE	WATER LEVEL	DATE	WATER LEVEL	DATE	WATER LEVEL
JAN. 14, 1962	72 G	SEP. 27, 1966	76.91	OCT. 11, 1967	73.73	MAR. 19, 1968	72.87
MAR. 29, 1966	79.5	MAR. 29, 1967	74.74	JAN. 4, 1968	77.29		

7S/2W-20P1 S. DEPTH OF WELL 82 FT IN 1968. LSD 1175 FT ABOVE MSL.
HIGHEST WATER LEVEL 65.40 FT BELOW LSD, OCT. 29, 1959.
LOWEST STATIC WATER LEVEL 77.40 FT BELOW LSD, JAN. 4, 1968.
RECORDS AVAILABLE: 1959, 1966, 1968.

DATE	WATER LEVEL	DATE	WATER LEVEL	DATE	WATER LEVEL	DATE	WATER LEVEL
JULY 15, 1959	66.7 A	OCT. 29, 1959	65.4 G	MAR. 29, 1966	F	JAN. 4, 1968	77.4

7S/2W-21E1 S. LEO RORIPAUGH. IN SANTA GERTRUDIS CREEK ABOUT 0.8 MILE SOUTHEAST OF SKUNK HOLLOW. DRILLED STOCK WELL IN ALLUVIUM, DIAMETER 10 INCHES. DEPTH 110 FT., LSD 1,215 FT. ABOVE MSL.
HIGHEST WATER LEVEL 30.00 FT BELOW LSD, OCT. 28, 1958.
LOWEST STATIC WATER LEVEL 77.47 FT BELOW LSD, OCT. 11, 1967.
RECORDS AVAILABLE: 1959, 1966-68.

DATE	WATER LEVEL	DATE	WATER LEVEL	DATE	WATER LEVEL	DATE	WATER LEVEL
OCT. 28, 1958	30 E	MAR. 29, 1966	61.7	MAR. 29, 1967	N	JAN. 4, 1968	57.18
JULY 21, 1959	57.888	SEP. 29	81.6 A	OCT. 11	77.47	MAR. 19	67.10
OCT. 29	54.15						

7S/2W-21E2 S. LEO RORIPAUGH. IN SANTA GERTRUDIS CREEK ABOUT 0.8 MILE SOUTHEAST OF SKUNK HOLLOW. DRILLED UNUSED WELL IN ALLUVIUM, DIAMETER 14 INCHES. DEPTH 293.6 FT., LSD 1,200 FT. ABOVE MSL.
HIGHEST WATER LEVEL 54.17 FT BELOW LSD, MAR. 19, 1968.
LOWEST STATIC WATER LEVEL 55.05 FT BELOW LSD, MAR. 29, 1966.
RECORDS AVAILABLE: 1966-68.

DATE	WATER LEVEL	DATE	WATER LEVEL	DATE	WATER LEVEL	DATE	WATER LEVEL
MAR. 29, 1966	55.05	MAR. 29, 1967	54.75	JAN. 4, 1968	54.32	MAR. 19, 1968	54.17
SEP. 29	54.98	OCT. 11	54.38				

7S/2W-24F1 S. RANCHO CALIF., FORMERLY VAIL CO., NEAR INTERSECTION OF LONG VALLEY AND BUCK MESA ROADS ON BANK OF SANTA GERTRUDIS CREEK. DEPTH 5 FT., LSD 1,435 FT. ABOVE MSL.
HIGHEST WATER LEVEL 0.0 FT ABOVE LSD, NOV. 19, 1953.
LOWEST STATIC WATER LEVEL 3.91 FT BELOW LSD, SEP. 28, 1966.
RECORDS AVAILABLE: 1953, 1958-59, 1966-68.

DATE	WATER LEVEL	DATE	WATER LEVEL	DATE	WATER LEVEL	DATE	WATER LEVEL
MAY 25, 1953	0.2 G	NOV. 4, 1959	1.43	MAR. 29, 1967	N	OCT. 19, 1967	1.46
NOV. 19	0.0 G	MAR. 27, 1966	N	OCT. 11	1.05	MAR. 19, 1968	N
OCT. 28, 1958	1.32	SEP. 28	3.91				

7S/2W-25C1 S. RANCHO CALIF., FORMERLY VAIL CO. (OWNER'S NO. 6). IN BUCK MESA ABOUT 1/2 MILE EAST OF BM 1488. DRILLED UNUSED WELL IN ALLUVIUM, DIAMETER 12 INCHES, PERFORATED 450-580, 581-660, 662-800, 802-839, 840-900, 907-950, AND 952-1040 FEET. DEPTH 1,066 FT., LSD 1,478 FT. ABOVE MSL.
HIGHEST WATER LEVEL 64.00 FT BELOW LSD, DEC. 8, 1965.
LOWEST STATIC WATER LEVEL 69.07 FT BELOW LSD, MAR. 27, 1966.
RECORDS AVAILABLE: 1965-68.

DATE	WATER LEVEL	DATE	WATER LEVEL	DATE	WATER LEVEL	DATE	WATER LEVEL
DEC. 8, 1965	64 G	SEP. 28, 1966	68.21	OCT. 11, 1967	N	MAR. 26, 1968	67.39
MAR. 27, 1966	69.07	MAR. 29, 1967	67.40				

7S/2W-25H1 S. RANCHO CALIF., FORMERLY VAIL CO. (ADOBE WINDMILL). IN LONG VALLEY, SOUTHEAST OF BUCK MESA. DRILLED STOCK WELL IN ALLUVIUM, DIAMETER 10 INCHES. DEPTH 147 FT., LSD 1,440 FT. ABOVE MSL.
HIGHEST WATER LEVEL 15.00 FT BELOW LSD, MAR. 4, 1953.
LOWEST STATIC WATER LEVEL 20.12 FT BELOW LSD, OCT. 11, 1967.
RECORDS AVAILABLE: 1953-54, 1959, 1966-68.

DATE	WATER LEVEL	DATE	WATER LEVEL	DATE	WATER LEVEL	DATE	WATER LEVEL
MAR. 4, 1953	15.0 G	APR. 23, 1954	15.4 G	MAR. 26, 1966	18.56A	OCT. 11, 1967	20.12
MAY 19	16.4 G	OCT. 6, 1959	18.08	MAR. 28	17.57B	NOV. 13	20.53B
NOV. 20	15.3 G	NOV. 4	16.59	MAR. 28, 1967	N	MAR. 19, 1968	19.94B

7S/2W-26G1 S. RANCHO CALIF., FORMERLY VAIL CO. (OWNER'S NO. 4). IN BUCK MESA ABOUT 0.2 MILE SOUTHWEST OF BM 1448 AND 2.50 MILES NORTHWEST OF LONG VALLEY ROAD. DRILLED IRRIGATION WELL IN ALLUVIUM, DIAMETER 14 INCHES, PERFORATED 470-920 FEET. DEPTH 1,020 FT., LSD 1,440 FT. ABOVE MSL.
HIGHEST WATER LEVEL 209.00 FT BELOW LSD, AUG. , 1967.
LOWEST STATIC WATER LEVEL 333.60 FT BELOW LSD, JULY , 1968.
RECORDS AVAILABLE: 1966-68.

DATE	WATER LEVEL	DATE	WATER LEVEL	DATE	WATER LEVEL	DATE	WATER LEVEL
MAR. 27, 1966	209.1	DEC. 1966	257.4 G	MAR. 29, 1967	249.5	MAR. 19, 1968	A
SEP. 28	A	JAN. 1967	250.0 G	AUG.	209.0 G	JULY	333.6 G
NOV.	272 G	FEB.	250.0	NOV. 13	289.07		

7S/2W-26N1 S. RANCHO CALIF., FORMERLY VAIL CO. (LONG VALLEY-YODER). IN LONG VALLEY AT YODER CAMP. DRILLED DOMESTIC WELL IN ALLUVIUM. MEASUREMENTS FURNISHED BY OWNER. DEPTH 187 FT., LSD 1,308.0 FT. ABOVE MSL.
HIGHEST WATER LEVEL 146.50 FT BELOW LSD, MAY 19, 1953.
LOWEST STATIC WATER LEVEL 173.90 FT BELOW LSD, DEC. 23, 1963.
RECORDS AVAILABLE: 1925-27, 1953-54, 1958-68.

DATE	WATER LEVEL	DATE	WATER LEVEL	DATE	WATER LEVEL	DATE	WATER LEVEL
JUNE 13, 1925	155.5 G	OCT. 28, 1958	154.81	JAN. 25, 1962	163.29	AUG. 31, 1964	164 A
MAY 4, 1926	154.3 G	NOV. 4, 1959	156.22	JAN. 7, 1963	169.78	OCT. 15	172.89
SEP. 8	154.3 G	NOV. 20	159 A	FEB. 12	173.05	DEC. 17	166.7
OCT. 15	154.4 G	DEC. 1	156.4	MAY 2	172.37	JAN. 14, 1965	168.28
NOV. 3	154.4 G	FEB. 18, 1960	156.1	JULY 3	A	FEB. 17	164.70
JAN. 13, 1927	154.5 G	MAR. 17	163.01	JULY 30	A	MAR. 30	164.43
FEB. 19	154.5 G	APR. 15	160 A	AUG. 27	A	MAY 4	163.69
MAR. 15	155.4 G	MAY 17	159.45A	SEP. 26	A	JULY 6	167.61A
APR. 25	154.6 G	JUNE 17	163.23A	OCT. 24	172.2 A	AUG. 19	164.20A
MAY 14	154.6 G	JULY 15	162.83A	DEC. 2	171.8	OCT. 15	164.02
JUNE 5	154.8 G	AUG. 19	157.78A	DEC. 23	173.9	DEC. 27	164.00
JUNE 18	154.6 G	SEP. 13	157.69A	JAN. 29, 1964	173.6	JAN. 24, 1966	N
JULY 18	154.5 G	OCT. 25	158.28A	FEB. 28	173.4	FEB. 24	N
AUG. 16	154.6 G	JAN. 17, 1961	158.23	MAR. 28	168.4	MAR. 24	N
SEP. 17	154.6 G	FEB. 8	158.49A	APR. 29	165.48	SEP. 28	N
MAY 19, 1953	146.5 G	MAR. 7	159.42	MAY 29	165.72	MAR. 29, 1967	165.45
NOV. 19	154.7 G	APR. 20	158.38	JULY 2	171.09	OCT. 11	166.67
APR. 29, 1954	148.3 G	NOV. 9	163.20	JULY 30	172.11	MAR. 19, 1968	167.68

7S/2W-26N2 S. DEPTH OF WELL 173 FT IN 1927. LSD 1313 FT ABOVE MSL.
HIGHEST WATER LEVEL 87.10 FT BELOW LSD, AUG. 9, 1926.
LOWEST STATIC WATER LEVEL 89.10 FT BELOW LSD, JAN. 13, 1927.
RECORDS AVAILABLE: 1926-27, 1967.

DATE	WATER LEVEL	DATE	WATER LEVEL	DATE	WATER LEVEL	DATE	WATER LEVEL
AUG. 9, 1926	87.1 G	OCT. 15, 1926	88.8 G	JAN. 13, 1927	89.1 G	OCT. 11, 1967	P
SEP. 8	88.3 G	NOV. 3	88.2 G				

7S/2W-27J1 S. RANCHO CALIF., FORMERLY VAIL CO. (OWNER'S NO. 1). IN LONG VALLEY ABOUT 0.2 MILE NORTHEAST OF LONG VALLEY WINDMILL. DRILLED IRRIGATION WELL IN ALLUVIUM, DIAMETER 16 INCHES, PERFORATED 410-1005 FEET. DEPTH 1,015 FT., LSD 1,300 FT. ABOVE MSL.
HIGHEST WATER LEVEL 115.00 FT BELOW LSD, JULY , 1966.
LOWEST STATIC WATER LEVEL 211.17 FT BELOW LSD, OCT. 11, 1967.
RECORDS AVAILABLE: 1966-69.

DATE	WATER LEVEL	DATE	WATER LEVEL	DATE	WATER LEVEL	DATE	WATER LEVEL
MAR. 27, 1966	160.6	MAR. 29, 1967	176.49	NOV. 1967	208.6 G	JUNE 1968	238.0 A
JULY	115 G	MAR.	177.6 G	DEC.	192.0 G	JULY	199.1 G
AUG.	174 G	APR.	177.0 G	JAN. 16, 1968	202.95	AUG.	235.0 A
SEP. 28	187.9	MAY	223.0 A	JAN.	193.0 G	SEP.	192.0 G
SEP.	179 G	JUNE	238.0 A	FEB.	192.0 G	OCT.	194.0 G
OCT.	181 G	JULY	255.4 A	MAR. 26	194.13	NOV.	189.0 G
NOV.	181.6 G	SEP.	209.0 G	MAR.	185.0 G	DEC.	186.0 G
DEC.	178.5 G	OCT. 11	211.17	APR.	184.0 G	MAR. 1969	179.0 G
JAN. 1967	179.5 G	OCT.	204.0 G	MAY	186.0 G	APR.	196.0 G
FEB.	177.0 G						

7S/2W-27R1 S. RANCHO CALIF., FORMERLY VAIL CO. (LONG VALLEY). ACROSS ROAD FROM YODER CAMP. DRILLED STOCK WELL IN ALLUVIUM, DIAMETER 8 INCHES. DEPTH 301.9 FT., LSD 1,300 FT. ABOVE MSL.
HIGHEST WATER LEVEL 123.30 FT BELOW LSD, JAN. 14, 1960.
LOWEST STATIC WATER LEVEL 178.80 FT BELOW LSD, OCT. 19, 1967.
RECORDS AVAILABLE: 1953-54, 1958-68.

DATE	WATER LEVEL	DATE	WATER LEVEL	DATE	WATER LEVEL	DATE	WATER LEVEL
MAY 19, 1953	136.5 G	FEB. 8, 1961	155.73	JULY 3, 1963	161.28	JAN. 14, 1965	166.51A
NOV. 19	145.8 G	MAY 29	156.44	JULY 30	161.69	FEB. 17	162.85A
APR. 29, 1954	142.7 G	JULY 11	156.54	AUG. 27	173.85A	MAR. 30	162.26A
OCT. 28, 1958	146.8	AUG. 16	157.05	SEP. 26	168.408	MAY 4	166.45A
NOV. 4, 1959	126.82	SEP. 27	157.5	OCT. 24	161.34	JULY 6	168.59A
NOV. 20	126.75	NOV. 9	158.79	DEC. 2	159.73	AUG. 19	164.74
DEC. 1	126.85	JAN. 25, 1962	158.14	DEC. 23	158.4 8	OCT. 15	164.92
JAN. 14, 1960	123.30	APR. 5	157.97A	JAN. 29, 1964	165.00	DEC. 27	164.86
MAR. 17	151.65	MAY 23	157.94A	FEB. 28	165.26	JAN. 24, 1966	164.76A
APR. 15	168 A	JUNE 26	159.82	MAR. 28	162.30	FEB. 24	164.69A
MAY 18	139.00	JULY 17	158.40	APR. 29	162.13	MAR. 24	164.4 A
JUNE 17	127.69	AUG. 22	159 A	MAY 29	165.18	SEP. 28	167.92
JULY 5	123.82	SEP. 24	159.06	JULY 2	169.20	MAR. 29, 1967	172.48
AUG. 19	169.3 A	OCT. 24	159.46	JULY 30	171.41A	OCT. 11	177.83
OCT. 25	155.52A	DEC. 4	157.77	AUG. 31	165.2 A	OCT. 19	178.80
DEC. 8	155.48A	JAN. 7, 1963	159.78	OCT. 15	163.72	MAR. 19, 1968	175.15
JAN. 17, 1961	155.60	FEB. 12	161.25	DEC. 17	163.83		

7S/2W-28J1 S. RANCHO CALIF., FORMERLY VAIL CO. (OWNER'S NO. 9). IN BUCK MESA ABOUT 2 MILES SOUTHWEST OF BM 1448 AND 0.5 MILE NORTH OF LONG VALLEY ROAD. DRILLED UNUSED WELL IN ALLUVIUM, DIAMETER 14 INCHES. DEPTH 845 FT., LSD 1,370 FT. ABOVE MSL.
HIGHEST WATER LEVEL 243.20 FT BELOW LSD, MAR. 29, 1967.
LOWEST STATIC WATER LEVEL 246.07 FT BELOW LSD, NOV. 15, 1967.
RECORDS AVAILABLE: 1966-68.

DATE	WATER LEVEL	DATE	WATER LEVEL	DATE	WATER LEVEL	DATE	WATER LEVEL
SEP. 29, 1966	245.41	MAR. 29, 1967	243.20	NOV. 15, 1967	246.07	MAR. 26, 1968	246.04
OCT. 5	244.30	OCT. 11	245.37				

7S/2W-30D1 S. WELL DESTROYED 1968. LSD 1110 FT ABOVE MSL.
HIGHEST WATER LEVEL 41.70 FT BELOW LSD, MAY 20, 1953.
LOWEST STATIC WATER LEVEL 48.00 FT BELOW LSD, NOV. 18, 1953.
RECORDS AVAILABLE: 1953-54, 1958, 1968.

DATE	WATER LEVEL	DATE	WATER LEVEL	DATE	WATER LEVEL	DATE	WATER LEVEL
MAY 20, 1953	41.7 G	NOV. 18, 1953	48.0 G	APR. 29, 1954	44.3 G	JAN. 4, 1968	P

7S/2W-30D2 S. LEO RORIPAUGH. IN SANTA GERTRUDIS CREEK ABOUT 200 FEET SOUTH OF NICOLAS ROAD AND 0.5 MILE SOUTHEAST OF INTERSECTION OF NICOLAS AND WINCHESTER ROADS. DRILLED UNUSED WELL IN ALLUVIUM. LSD 1,108 FT. ABOVE MSL.
HIGHEST WATER LEVEL 49.33 FT BELOW LSD, OCT. 29, 1959.
LOWEST STATIC WATER LEVEL 66.11 FT BELOW LSD, JAN. 9, 1965.
RECORDS AVAILABLE: 1959, 1964, 1966-68.

DATE	WATER LEVEL	DATE	WATER LEVEL	DATE	WATER LEVEL	DATE	WATER LEVEL
AUG. 26, 1959	50.14	JAN. 9, 1965	66.11G	SEP. 29, 1966	60.51	OCT. 11, 1967	63.56
OCT. 29	49.33	MAR. 29, 1966	56.79	JAN. 12, 1967	65.80G	JAN. 4, 1968	60.12
JULY 16, 1964	59 G	APR. 21	65.27G	MAR. 29	57.31	MAR. 19	58.72

7S/2W-30D3 S. RANCHO CALIF., FORMERLY VAIL CO. IN SANTA GERTRUDIS CREEK ABOUT 200 FEET SOUTH OF NICOLAS ROAD AND 0.55 MILE SOUTHEAST OF INTERSECTION OF NICOLAS AND WINCHESTER ROADS. DRILLED STOCK WELL IN ALLUVIUM, DIAMETER 8 INCHES. LSD 1,108 FT. ABOVE MSL.
HIGHEST WATER LEVEL 40.10 FT BELOW LSD, APR. 29, 1954.
LOWEST STATIC WATER LEVEL 68.00 FT BELOW LSD, JAN. 4, 1968.
RECORDS AVAILABLE: 1954, 1958-59, 1965-68.

DATE	WATER LEVEL	DATE	WATER LEVEL	DATE	WATER LEVEL	DATE	WATER LEVEL
APR. 29, 1954	40.1 G	NOV. 4, 1959	51.53G	MAR. 29, 1966	63.66	JAN. 12, 1967	66.00G
OCT. 29, 1958	56.22	JAN. 9, 1965	66.31G	APR. 21	65.37G	JAN. 4, 1968	68.00
AUG. 26, 1959	51.19						

7S/2W-33E1 S. RANCHO CALIF., FORMERLY VAIL CO. (LONG CANYON). WINDMILL ON NORTH SIDE OF ROAD IN LONG CANYON. DRILLED STOCK WELL IN ALLUVIUM, DIAMETER 24 INCHES. LSD 1,229 FT. ABOVE MSL.
HIGHEST WATER LEVEL 83.80 FT BELOW LSD, MAY 19, 1953, APR. 29, 1954.
LOWEST STATIC WATER LEVEL 93.00 FT BELOW LSD, NOV. 19, 1953.
RECORDS AVAILABLE: 1953-54, 1958-68.

DATE	WATER LEVEL	DATE	WATER LEVEL	DATE	WATER LEVEL	OATE	WATER LEVEL
MAY 19, 1953	83.8 G	MAR. 7, 1961	85.45A	JULY 3, 1963	86.61	JAN. 14, 1965	85.20A
NOV. 19	93.0 G	APR. 20	86.85A	JULY 30	86.83	FEB. 17	85.02A
APR. 29, 1954	83.8 G	MAY 29	85.69	AUG. 27	87.278	MAR. 30	90.82A
OCT. 28, 1958	92.68	JULY 11	84.70	SEP. 26	86.478	MAY 4	85.67
NOV. 4, 1959	86.09	AUG. 16	84.91	OCT. 24	86.318	JULY 6	85.35
DEC. 1	85.64	SEP. 27	84.86	DEC. 2	86.04	AUG. 19	86.82A
JAN. 22, 1960	84.99	NOV. 9	85.44	DEC. 23	8	OCT. 15	85.79
APR. 15	84.40	JAN. 25, 1962	85.10	JAN. 29, 1964	90.81	DEC. 27	85.44
MAY 17	84.34	APR. 5	85.4 A	FEB. 28	90.62	JAN. 24, 1966	87.95A
JUNE 17	84.34	MAY 23	85.03	MAR. 28	88.76	FEB. 24	86.0 A
JULY 5	84.62	JUNE 26	85.38A	APR. 29	84.64	MAR. 24	85.20
AUG. 19	84.75A	JULY 17	84.79	MAY 29	85.45	SEP. 28	89.09
SEP. 13	85.33	AUG. 22	85.38A	JULY 2	88.29A	MAR. 29, 1967	85.1 8
OCT. 25	86.64A	SEP. 24	86.12A	JULY 30	89.03A	OCT. 11	89.55
DEC. 8	85.60A	OCT. 24	87.03A	AUG. 31	90.09A	OCT. 19	94.078
JAN. 17, 1961	84.99A	MAY 2, 1963	85.32	OCT. 15	85.43	MAR. 19, 1968	N
FEB. 8	84.85	MAY 28	86.18	DEC. 17	85.21		

7S/2W-34N1 S. RANCHO CALIF., FORMERLY VAIL CO. (NEW SCHRODE), ABOUT 0.8 MILE SOUTH OF LONG VALLEY ROAD AND 1.75 MILE SOUTHWEST OF BM 1317. DRILLED STOCK WELL IN ALLUVIUM, DIAMETER 7 INCHES. DEPTH 184 FT., LSD 1,280 FT. ABOVE MSL.
HIGHEST WATER LEVEL 150.00 FT BELOW LSD, JULY 21, 1958.
LOWEST STATIC WATER LEVEL 166.32 FT BELOW LSD, OCT. 11, 1967.
RECORDS AVAILABLE: 1958-59, 1966-68.

DATE	WATER LEVEL	DATE	WATER LEVEL	DATE	WATER LEVEL	OATE	WATER LEVEL
JULY 21, 1958	150 G	NOV. 4, 1959	153.76	SEP. 28, 1966	163.1 8	OCT. 11, 1967	166.32
OCT. 28	165.4	MAR. 27, 1966	162.85	MAR. 29, 1967	163.4 8	MAR. 19, 1968	165.14

7S/2W-35M1 S. DEPTH OF WELL 1000 FT IN 1966. CASING PERFORATED FROM 380-970 FT. LSD 1355 FT ABOVE MSL.
HIGHEST WATER LEVEL 223.45 FT BELOW LSD, MAR. 29, 1967.
LOWEST STATIC WATER LEVEL 261.22 FT BELOW LSD, OCT. 19, 1967.
RECORDS AVAILABLE: 1966-68.

DATE	WATER LEVEL	DATE	WATER LEVEL	DATE	WATER LEVEL	DATE	WATER LEVEL
SEP. 28, 1966	227.39	MAR. 29, 1967	223.45	OCT. 19, 1967	261.22	JAN. 16, 1968	242.44

7S/2W-36J1 S. RANCHO CALIF., FORMERLY VAIL CO. (OWNER'S NO. 21. IN CANYON TRIBUTARY TO TEMECULA CREEK AND ABOUT ONE MILE EAST OF BM 1317. DRILLED IRRIGATION WELL IN ALLUVIUM, DIAMETER 16 INCHES, PERFORATED 360-890 FEET. DEPTH 936 FT., LSD 1,490 FT. ABOVE MSL.
HIGHEST WATER LEVEL 345.32 FT BELOW LSD, MAR. 26, 1966.
LOWEST STATIC WATER LEVEL 403.20 FT BELOW LSD, OCT. 11, 1967.
RECORDS AVAILABLE: 1966-68.

DATE	WATER LEVEL	DATE	WATER LEVEL	DATE	WATER LEVEL	DATE	WATER LEVEL
MAR. 26, 1966	345.32	MAR. 29, 1967	362.95	OCT. 11, 1967	403.2	MAR. 19, 1968	366.07
SEP. 28	N						

7S/3W-2E1 S. DEPTH OF WELL 35 FT IN 1968. LSD 1425 FT ABOVE MSL.
HIGHEST WATER LEVEL 8.71 FT BELOW LSD, OCT. 30, 1958.
LOWEST STATIC WATER LEVEL 9.31 FT BELOW LSD, OCT. 30, 1959.
RECORDS AVAILABLE: 1958-59, 1968.

DATE	WATER LEVEL	DATE	WATER LEVEL	DATE	WATER LEVEL	DATE	WATER LEVEL
OCT. 30, 1958	8.71	OCT. 30, 1959	9.31	JAN. 24, 1968	8.99		

7S/3W-2G1 S. DEPTH OF WELL 13 FT IN 1968. LSD 1430 FT ABOVE MSL.
HIGHEST WATER LEVEL 4.10 FT BELOW LSD, APR. 23, 1954.
LOWEST STATIC WATER LEVEL 10.25 FT BELOW LSD, JAN. 23, 1968.
RECORDS AVAILABLE: 1954, 1959, 1968.

DATE	WATER LEVEL	DATE	WATER LEVEL	DATE	WATER LEVEL	DATE	WATER LEVEL
APR. 23, 1954	4.1 G	OCT. 7, 1959	10.15	OCT. 29, 1959	8.96	JAN. 23, 1968	10.25

7S/3W-2G2 S. DEPTH OF WELL 20 FT IN 1968. LSD 1430 FT ABOVE MSL.
HIGHEST WATER LEVEL 9.80 FT BELOW LSD, APR. 23, 1954.
LOWEST STATIC WATER LEVEL 15.35 FT BELOW LSD, JAN. 23, 1968.
RECORDS AVAILABLE: 1954, 1968.

DATE	WATER LEVEL	DATE	WATER LEVEL	DATE	WATER LEVEL	DATE	WATER LEVEL
APR. 23, 1954	9.8 G	JAN. 23, 1968	15.35				

7S/3W-2H1 S. DEPTH OF WELL 36 FT IN 1968. LSD 1430 FT ABOVE MSL.
HIGHEST WATER LEVEL 22.89 FT BELOW LSD, JAN. 25, 1968.
LOWEST STATIC WATER LEVEL 22.89 FT BELOW LSD, JAN. 25, 1968.
RECORDS AVAILABLE: 1968.

DATE	WATER LEVEL	DATE	WATER LEVEL	DATE	WATER LEVEL	DATE	WATER LEVEL
JAN. 25, 1968	22.89						

7S/3W-2K1 S. DEPTH OF WELL 62 FT IN 1951. LSD 1410 FT ABOVE MSL.
HIGHEST WATER LEVEL 43.44 FT BELOW LSD, JAN. 24, 1968.
LOWEST STATIC WATER LEVEL 51.00 FT BELOW LSD, JUNE 29, 1951, AUG. 19, 1952.
RECORDS AVAILABLE: 1951-53, 1968.

DATE	WATER LEVEL	DATE	WATER LEVEL	DATE	WATER LEVEL	DATE	WATER LEVEL
JUNE 29, 1951	51 G	AUG. 19, 1952	51 G	NOV. 25, 1953	47.1 G	JAN. 24, 1968	43.44

7S/3W-2P1 S. LSD 1345 FT ABOVE MSL.
HIGHEST WATER LEVEL 27.77 FT BELOW LSD, NOV. 4, 1959.
LOWEST STATIC WATER LEVEL 38.40 FT BELOW LSD, NOV. 25, 1953.
RECORDS AVAILABLE: 1953, 1954, 1959, 1968.

DATE	WATER LEVEL	DATE	WATER LEVEL	DATE	WATER LEVEL	DATE	WATER LEVEL
NOV. 25, 1953	38.4 G	OCT. 7, 1959	29.29	NOV. 4, 1959	27.77	JAN. 24, 1968	30.14
APR. 23, 1954	35.6 G						

7S/3W-3Q1 S. DEPTH OF WELL 49 FT IN 1968. LSD 1320 FT ABOVE MSL.
HIGHEST WATER LEVEL 16.66 FT BELOW LSD, JAN. 24, 1968.
LOWEST STATIC WATER LEVEL 16.66 FT BELOW LSD, JAN. 24, 1968.
RECORDS AVAILABLE: 1968.

DATE	WATER LEVEL	DATE	WATER LEVEL	DATE	WATER LEVEL	DATE	WATER LEVEL
JAN. 24, 1968	16.66						

7S/3W-3Q3 S. DEPTH OF WELL 17 FT IN 1968. LSD 1325 FT ABOVE MSL.
HIGHEST WATER LEVEL 5.35 FT BELOW LSD, JAN. 24, 1968.
LOWEST STATIC WATER LEVEL 5.35 FT BELOW LSD, JAN. 24, 1968.
RECORDS AVAILABLE: 1968.

DATE	WATER LEVEL	DATE	WATER LEVEL	DATE	WATER LEVEL	DATE	WATER LEVEL
JAN. 24, 1968	5.35						

7S/3W-3Q5 S. DEPTH OF WELL 35 FT IN 1968. LSD 1320 FT ABOVE MSL.
HIGHEST WATER LEVEL 6.13 FT BELOW LSD, JAN. 24, 1968.
LOWEST STATIC WATER LEVEL 6.13 FT BELOW LSD, JAN. 24, 1968.
RECORDS AVAILABLE: 1968.

DATE	WATER LEVEL	DATE	WATER LEVEL	DATE	WATER LEVEL	DATE	WATER LEVEL
JAN. 24, 1968	6.13						

7S/3W-4H1 S. PROSPECT PIT AT LSD 1410 FT ABOVE MSL.
HIGHEST WATER LEVEL 7.50 FT BELOW LSD, OCT. 29, 1959.
LOWEST STATIC WATER LEVEL 8.00 FT BELOW LSD, AUG. 19, 1959.
RECORDS AVAILABLE: 1959.

DATE	WATER LEVEL	DATE	WATER LEVEL	DATE	WATER LEVEL	DATE	WATER LEVEL
AUG. 19, 1959	8	OCT. 29, 1959	7.5				

7S/3W-5L1 S. DEPTH OF WELL 48 FT IN 1952. LSD 1275 FT ABOVE MSL.
HIGHEST WATER LEVEL 17.79 FT BELOW LSD, APR. 2, 1966.
LOWEST STATIC WATER LEVEL 19.57 FT BELOW LSD, OCT. 30, 1959.
RECORDS AVAILABLE: 1952-53, 1959, 1966-68.

DATE	WATER LEVEL	DATE	WATER LEVEL	DATE	WATER LEVEL	DATE	WATER LEVEL
FEB. 7, 1952	18 G	NOV. 25, 1953	28.8 B	OCT. 30, 1959	19.57	MAR. 30, 1967	18.81
APR. 24	18 G	AUG. 12, 1959	18.56	APR. 2, 1966	17.79	JAN. 24, 1968	19.34

7S/3W-5L2 S. JULIUS BURENSTEIN. ABOUT ONE MILE SOUTHEAST OF OAK SPRINGS RANCH. DRILLED DOMESTIC WELL IN ALLUVIUM, DIAMETER 8 INCHES. DEPTH 105 FT., LSD 1,275 FT. ABOVE MSL.
HIGHEST WATER LEVEL 18.07 FT BELOW LSD, APR. 2, 1966.
LOWEST STATIC WATER LEVEL 22.71 FT BELOW LSD, AUG. 12, 1959.
RECORDS AVAILABLE: 1959, 1966-68.

DATE	WATER LEVEL	DATE	WATER LEVEL	DATE	WATER LEVEL	DATE	WATER LEVEL
AUG. 12, 1959	22.71	OCT. 4, 1966	18.98	MAR. 30, 1967	18.88	JAN. 24, 1968	19.40
OCT. 30	19.19	OCT. 30	18.98	OCT. 11	19.40	MAR. 20	19.29
APR. 2, 1966	18.07						

7S/3W-5P1 S. HARVEY BLACKMORE. ABOUT 1 1/2 MILES SOUTHEAST OF OAK SPRINGS RANCH. DRILLED STOCK WELL IN ALLUVIUM, DIAMETER 8 INCHES. DEPTH 80 FT., LSD 1,250 FT. ABOVE MSL.
HIGHEST WATER LEVEL 16.67 FT BELOW LSD, OCT. 30, 1958.
LOWEST STATIC WATER LEVEL 25.60 FT BELOW LSD, NOV. 25, 1953.
RECORDS AVAILABLE: 1953, 1958-59, 1966-67.

DATE	WATER LEVEL	DATE	WATER LEVEL	DATE	WATER LEVEL	DATE	WATER LEVEL
FEB. 4, 1953	21.7 G	AUG. 13, 1959	25.36	APR. 2, 1966	22.90	MAR. 30, 1967	M
NOV. 25	25.6 G	OCT. 30	A	OCT. 4	M	OCT. 12	D
OCT. 30, 1958	16.67						

7S/3W-6A1 S. DEPTH OF WELL 47 FT IN 1968. LSD 1380 FT ABOVE MSL.
HIGHEST WATER LEVEL 9.53 FT BELOW LSD, JUNE 3, 1959.
LOWEST STATIC WATER LEVEL 14.60 FT BELOW LSD, OCT. 30, 1959.
RECORDS AVAILABLE: 1959, 1968.

DATE	WATER LEVEL	DATE	WATER LEVEL	DATE	WATER LEVEL	DATE	WATER LEVEL
JUNE 3, 1959	9.53	OCT. 30, 1959	14.6	JAN. 30, 1968	10.35		

7S/3W-6B1 S. DEPTH OF WELL 35 FT IN 1968. LSD 1355 FT ABOVE MSL.
HIGHEST WATER LEVEL 14.82 FT BELOW LSD, OCT. 30, 1958.
LOWEST STATIC WATER LEVEL 18.26 FT BELOW LSD, OCT. 30, 1959.
RECORDS AVAILABLE: 1958-59, 1968.

DATE	WATER LEVEL	DATE	WATER LEVEL	DATE	WATER LEVEL	DATE	WATER LEVEL
OCT. 30, 1958	14.82	AUG. 11, 1959	16.90	OCT. 30, 1959	18.26	FEB. 8, 1968	18.02

7S/3W-6D1 S. DEPTH OF WELL 258 FT IN 1968. LSD 1315 FT ABOVE MSL.
HIGHEST WATER LEVEL 12.14 FT BELOW LSD, FEB. 8, 1968.
LOWEST STATIC WATER LEVEL 42.50 FT BELOW LSD, MAY 6, 1953.
RECORDS AVAILABLE: 1953-54, 1958-59, 1964, 1968.

DATE	WATER LEVEL	DATE	WATER LEVEL	DATE	WATER LEVEL	DATE	WATER LEVEL
FEB. 11, 1953	13.7 G	APR. 21, 1954	13.4 G	AUG. 11, 1959	13.98	DEC. 10, 1964	22.8 G
MAY 6	42.5 G	OCT. 30, 1958	12.28	OCT. 30	13.05G	FEB. 8, 1968	12.14
NOV. 17	38.3 G						

7S/3W-6E1 S. DEPTH OF WELL 177 FT IN 1953. LSD 1290 FT ABOVE MSL.
HIGHEST WATER LEVEL 6.20 FT BELOW LSD, NOV. 17, 1953.
LOWEST STATIC WATER LEVEL 6.20 FT BELOW LSD, NOV. 17, 1953.
RECORDS AVAILABLE: 1953, 1959, 1968.

DATE	WATER LEVEL	DATE	WATER LEVEL	DATE	WATER LEVEL	DATE	WATER LEVEL
NOV. 17, 1953	6.2 G	AUG. 11, 1959	21 B	FEB. 18, 1968	16.22B		

7S/3W-6J1 S. DEPTH OF WELL 43 FT IN 1958, 33 FT IN 1968. LSD 1260 FT ABOVE MSL.
HIGHEST WATER LEVEL 7.56 FT BELOW LSD, FEB. 4, 1953.
LOWEST STATIC WATER LEVEL 11.90 FT BELOW LSD, FEB. 8, 1968.
RECORDS AVAILABLE: 1953-54, 1958-59, 1968.

DATE	WATER LEVEL	DATE	WATER LEVEL	DATE	WATER LEVEL	DATE	WATER LEVEL
FEB. 4, 1953	7.56G	NOV. 17, 1953	9.6 G	OCT. 30, 1958	7.98	OCT. 30, 1959	9.86
MAY 4	8.9 G	APR. 22, 1954	7.7 G	AUG. 13, 1959	9.69	FEB. 8, 1968	11.90

7S/3W-6J2 S. DEPTH OF WELL 48 FT IN 1959. LSD 1350 FT ABOVE MSL.
HIGHEST WATER LEVEL 40.74 FT BELOW LSD, JUNE 3, 1959.
LOWEST STATIC WATER LEVEL 41.23 FT BELOW LSD, OCT. 30, 1959.
RECORDS AVAILABLE: 1959.

DATE	WATER LEVEL	DATE	WATER LEVEL	DATE	WATER LEVEL	DATE	WATER LEVEL
JUNE 3, 1959	40.74	OCT. 30, 1959	41.23				

7S/3W-6K1 S. DEPTH OF WELL 1180 FT IN 1953, 269 FT IN 1959, 166 FT IN 1968. CASING PERFORATED FROM 120-1180 FT. LSD 1315 FT ABOVE MSL.
HIGHEST WATER LEVEL 32.93 FT BELOW LSD, OCT. 30, 1958.
LOWEST STATIC WATER LEVEL 42.84 FT BELOW LSD, FEB. 8, 1968.
RECORDS AVAILABLE: 1953-54, 1958-59, 1968.

DATE	WATER LEVEL	DATE	WATER LEVEL	DATE	WATER LEVEL	DATE	WATER LEVEL
NOV. 17, 1953	41.8 G	OCT. 30, 1958	32.93	AUG. 11, 1959	35.08	FEB. 8, 1968	42.84
APR. 21, 1954	33.5 G	APR. 6, 1959	33.06	OCT. 30	36.11		

7S/3W-7E1 S. DEPTH OF WELL 412 FT IN 1968. LSD 1174 FT ABOVE MSL.
HIGHEST WATER LEVEL 129.50 FT BELOW LSD, APR. 7, 1953, JULY 9, 1953.
LOWEST STATIC WATER LEVEL 139.80 FT BELOW LSD, MAR. 16, 1953.
RECORDS AVAILABLE: 1953-54, 1958-59, 1964, 1968.

DATE	WATER LEVEL	DATE	WATER LEVEL	DATE	WATER LEVEL	DATE	WATER LEVEL	DATE	WATER LEVEL
FEB. 11, 1953	134.3 G	AUG. 5, 1953	129.7 G	JAN. 7, 1954	129.7 G	OCT. 29, 1958	129.90		
MAR. 16	139.8 G	SEP. 1	129.8 G	FEB. 3	129.7 G	AUG. 12, 1959	129.78		
APR. 7	129.5 G	OCT. 5	129.8 G	APR. 2	129.7 G	OCT. 29	129.64C		
MAY 6	132.6 G	NOV. 17	129.8 G	APR. 22	129.7 G	JAN. 30, 1968	131.02		
JULY 9	129.5 G								

7S/3W-7E2 S. ALEX WEINSTEIN, FORMERLY POWERS. ABOUT 50 FEET NORTHEAST OF WASHINGTON AVENUE AT BM 1148. DRILLED IRRIGATION WELL IN ALLUVIUM, DIAMETER 10 INCHES. DEPTH 228 FT., LSD 1,147.1 FT. ABOVE MSL.
HIGHEST WATER LEVEL 35.30 FT BELOW LSD, MAY 6, 1953.
LOWEST STATIC WATER LEVEL 94.40 FT BELOW LSD, OCT. 29, 1958.
RECORDS AVAILABLE: 1953-54, 1958-59, 1966-66.

DATE	WATER LEVEL	DATE	WATER LEVEL	DATE	WATER LEVEL	DATE	WATER LEVEL
MAY 6, 1953	35.3 G	APR. 22, 1954	39.6 G	OCT. 29, 1959	115.05A	OCT. 4, 1966	0
NOV. 18	41.5 G	OCT. 29, 1958	94.4				

7S/3W-7E4 S. WELL DESTROYED 1958. LSD 1150 FT ABOVE MSL.
HIGHEST WATER LEVEL 74.00 FT BELOW LSD, APR. 22, 1954.
LOWEST STATIC WATER LEVEL 74.00 FT BELOW LSD, APR. 22, 1954.
RECORDS AVAILABLE: 1954, 1958.

DATE	WATER LEVEL	DATE	WATER LEVEL	DATE	WATER LEVEL	DATE	WATER LEVEL
APR. 22, 1954	74.0 G	OCT. 29, 1958	P				

7S/3W-7E5 S. DEPTH OF WELL 173 FT IN 1959, 81 FT IN 1968. LSD 1175 FT ABOVE MSL.
HIGHEST WATER LEVEL 84.38 FT BELOW LSD, OCT. 29, 1959.
LOWEST STATIC WATER LEVEL 84.48 FT BELOW LSD, AUG. 12, 1959.
RECORDS AVAILABLE: 1959, 1968.

DATE	WATER LEVEL	DATE	WATER LEVEL	DATE	WATER LEVEL	DATE	WATER LEVEL
AUG. 12, 1959	84.48	OCT. 29, 1959	84.38	JAN. 30, 1968	F		

7S/3W-7H1 S. DEPTH OF WELL 42 FT IN 1958, 27 FT IN 1968. LSD 1210 FT ABOVE MSL.
HIGHEST WATER LEVEL 22.65 FT BELOW LSD, OCT. 30, 1958.
LOWEST STATIC WATER LEVEL 29.30 FT BELOW LSD, APR. 22, 1954.
RECORDS AVAILABLE: 1953-54, 1958-59, 1968.

DATE	WATER LEVEL	DATE	WATER LEVEL	DATE	WATER LEVEL	DATE	WATER LEVEL
MAY 4, 1953	25.2 G	OCT. 30, 1958	22.65	OCT. 30, 1959	26.22	JAN. 31, 1968	F
APR. 22, 1954	29.3 G	AUG. 12, 1959	25.50				

7S/3W-7H2 S. DEPTH OF WELL 37 FT IN 1968. LSD 1210 FT ABOVE MSL.
HIGHEST WATER LEVEL 21.77 FT BELOW LSD, OCT. 30, 1958.
LOWEST STATIC WATER LEVEL 27.15 FT BELOW LSD, JAN. 31, 1968.
RECORDS AVAILABLE: 1953-54, 1958-59, 1968.

DATE	WATER LEVEL	DATE	WATER LEVEL	DATE	WATER LEVEL	DATE	WATER LEVEL
MAY 4, 1953	24.4 G	OCT. 30, 1958	21.77	OCT. 30, 1959	25.21	JAN. 31, 1968	27.15
APR. 22, 1954	25.5 G	AUG. 12, 1959	24.56				

7S/3W-7H3 S. DEPTH OF WELL 85 FT IN 1958, 27 FT IN 1968. LSD 1210 FT ABOVE MSL.
HIGHEST WATER LEVEL 21.62 FT BELOW LSD, OCT. 30, 1958.
LOWEST STATIC WATER LEVEL 26.30 FT BELOW LSD, NOV. 17, 1953.
RECORDS AVAILABLE: 1953-54, 1958-59, 1968.

DATE	WATER LEVEL	DATE	WATER LEVEL	DATE	WATER LEVEL	DATE	WATER LEVEL
FEB. 9, 1953	23.6 G	NOV. 17, 1953	26.3 G	OCT. 30, 1958	21.62	JAN. 31, 1968	F
MAY 4	24.3 G	APR. 22, 1954	25.6 G	AUG. 12, 1959	24.48		

7S/3W-7L1 S. ALEX WEINSTEIN, FORMERLY C. H. BAILEY. ABOUT 100 FEET NORTHEAST OF WASHINGTON AVENUE AND 0.2 MILE SOUTHEAST OF BM 1148. DRILLED UNUSED WELL IN ALLUVIUM, DIAMETER 10 INCHES. DEPTH 240 FT., LSD 1,144.7 FT. ABOVE MSL.
HIGHEST WATER LEVEL 38.50 FT BELOW LSD, OCT. 16, 1952.
LOWEST STATIC WATER LEVEL 189.10 FT BELOW LSD, SEP. 30, 1966.
RECORDS AVAILABLE: 1952-54, 1958-60, 1964, 1966-68.

DATE	WATER LEVEL	DATE	WATER LEVEL	DATE	WATER LEVEL	DATE	WATER LEVEL
SEP. 13, 1952	39 G	AUG. 5, 1953	42.0 G	APR. 2, 1954	47.9 G	APR. 1, 1966	186.15
OCT. 16	38.5 G	SEP. 1	42.8 G	APR. 22	44.8 G	SEP. 30	189.10
JAN. 24, 1953	38.7 G	OCT. 5	42.2 G	OCT. 29, 1958	96.05	MAR. 28, 1967	180.86
MAR. 6	45.9 G	NOV. 18	43.8 G	OCT. 29, 1959	129.01	OCT. 12	182.40
APR. 7	40.6 G	JAN. 7, 1954	44.9 G	JAN. 28, 1960	117.30	JAN. 30, 1968	179.28
JULY 9	41.6 G	FEB. 3	42.5 G	DEC. 11, 1964	181.50G	MAR. 20	177.04

7S/3W-7L2 S. DEPTH OF WELL 76 FT IN 1968. LSD 1145 FT ABOVE MSL.
HIGHEST WATER LEVEL 70.58 FT BELOW LSD, DEC. 11, 1964.
LOWEST STATIC WATER LEVEL 70.67 FT BELOW LSD, JAN. 30, 1968.
RECORDS AVAILABLE: 1964, 1968.

DATE	WATER LEVEL	DATE	WATER LEVEL	DATE	WATER LEVEL	DATE	WATER LEVEL
DEC. 11, 1964	70.58G	JAN. 30, 1968	70.67				

7S/3W-7M1 S. DEPTH OF WELL 440 FT IN 1968. LSD 1148 FT ABOVE MSL.
HIGHEST WATER LEVEL 179.75 FT BELOW LSD, JAN. 30, 1968.
LOWEST STATIC WATER LEVEL 195.00 FT BELOW LSD, OCT. 4, 1966.
RECORDS AVAILABLE: 1966, 1968.

DATE	WATER LEVEL	DATE	WATER LEVEL	DATE	WATER LEVEL	DATE	WATER LEVEL
OCT. 4, 1966	195	JAN. 30, 1968	179.75				

7S/3W-7M2 S. LSD 1150 FT ABOVE MSL.
HIGHEST WATER LEVEL 46.34 FT BELOW LSD, FEB. 13, 1968.
LOWEST STATIC WATER LEVEL 46.34 FT BELOW LSD, FEB. 13, 1968.
RECORDS AVAILABLE: 1968.

DATE	WATER LEVEL	DATE	WATER LEVEL	DATE	WATER LEVEL	DATE	WATER LEVEL
FEB. 13, 1968	46.34						

7S/3W-7N1 S. DEPTH OF WELL 135 FT IN 1953. CASING PERFORATED FROM 40-135 FT. LSD 1135 FT ABOVE MSL.
HIGHEST WATER LEVEL 24.56 FT BELOW LSD, OCT. 29, 1958.
LOWEST STATIC WATER LEVEL 63.24 FT BELOW LSD, OCT. 16, 1966.
RECORDS AVAILABLE: 1953, 1958-59, 1966, 1968.

DATE	WATER LEVEL	DATE	WATER LEVEL	DATE	WATER LEVEL	DATE	WATER LEVEL
NOV. 18, 1953	38.1 G	DEC. 17, 1959	28.21	OCT. 16, 1966	63.24	FEB. 13, 1968	54.60
OCT. 29, 1958	24.56	DEC. 14, 1964	46.0 G				

7S/3W-7N2 S. DEPTH OF WELL 345 FT IN 1968. LSD 1140 FT ABOVE MSL.
HIGHEST WATER LEVEL 69.98 FT BELOW LSD, FEB. 13, 1968.
LOWEST STATIC WATER LEVEL 96.90 FT BELOW LSD, OCT. 15, 1966.
RECORDS AVAILABLE: 1966, 1968.

DATE	WATER LEVEL	DATE	WATER LEVEL	DATE	WATER LEVEL	DATE	WATER LEVEL
OCT. 15, 1966	96.9	FEB. 13, 1968	69.98				

7S/3W-7R1 S. R. KIDDER RANCH, FORMERLY S. TERMINI. ABOUT ONE MILE NORTHWEST OF MURRIETA.
DRILLED IRRIGATION WELL IN ALLUVIUM. DEPTH 285 FT., LSD 1,165.8 FT. ABOVE MSL.
HIGHEST WATER LEVEL 85.00 FT BELOW LSD, JUNE , 1946.
LOWEST STATIC WATER LEVEL 206.91 FT BELOW LSD, MAR. 28, 1967.
RECORDS AVAILABLE: 1946, 1952-54, 1958, 1966-68.

DATE	WATER LEVEL	DATE	WATER LEVEL	DATE	WATER LEVEL	DATE	WATER LEVEL
JUNE 1946	85 G	AUG. 4, 1953	156.2 G	FEB. 3, 1954	156.2 G	MAR. 28, 1967	206.91
AUG. 1, 1952	179.7 G	SEP. 1	158.1 G	APR. 2	134.8 G	OCT. 12	205.44
JAN. 19, 1953	153.1 G	OCT. 5	155.5 G	APR. 22	141.1 G	FEB. 9, 1968	198.66
APR. 7	150.5 G	NOV. 18	152.7 G	OCT. 30, 1958	147.82	MAR. 20	197.10
JULY 9	153.0 G	JAN. 7, 1954	158.7 G	APR. 1, 1966	206.4		

7S/3W-7R2 S. DEPTH OF WELL 448 FT IN 1959. CASING PERFORATED FROM 215-237, 241-247, 310-320, 345-360, 402-449 FT. LSD 1170 FT ABOVE MSL.
HIGHEST WATER LEVEL 76.50 FT BELOW LSD, OCT. 27, 1925.
LOWEST STATIC WATER LEVEL 153.65 FT BELOW LSD, OCT. 16, 1966.
RECORDS AVAILABLE: 1925, 1927, 1945, 1952, 1954-56, 1959, 1966.

DATE	WATER LEVEL	DATE	WATER LEVEL	DATE	WATER LEVEL	DATE	WATER LEVEL
OCT. 27, 1925	76.50G	OCT. 31, 1952	130 G	MAR. 14, 1956	132.7 G	OCT. 30, 1959	152.90
SEP. 16, 1927	123.46G	APR. 22, 1954	139.81G	AUG. 14, 1959	138.25B	OCT. 16, 1966	153.65
JUNE 19, 1945	93.2 G	JULY 6, 1955	146.0 G				

7S/3W-7R3 S. DEPTH OF WELL 240 FT IN 1959. LSD 1158 FT ABOVE MSL.
HIGHEST WATER LEVEL 139.15 FT BELOW LSD, DEC. 8, 1959.
LOWEST STATIC WATER LEVEL 164.60 FT BELOW LSD, JAN. 10, 1963.
RECORDS AVAILABLE: 1959, 1963.

DATE	WATER LEVEL	DATE	WATER LEVEL	DATE	WATER LEVEL	DATE	WATER LEVEL
DEC. 8, 1959	139.15	JAN. 10, 1963	164.6 G				

7S/3W-7R4 S. DEPTH OF WELL 351 FT IN 1963. CASING PERFORATED FROM 60-351 FT. LSD 1170 FT ABOVE MSL.
HIGHEST WATER LEVEL 154.08 FT BELOW LSD, DEC. 11, 1964.
LOWEST STATIC WATER LEVEL 164.00 FT BELOW LSD, JAN. 18, 1963.
RECORDS AVAILABLE: 1963, 1964, 1968.

DATE	WATER LEVEL	DATE	WATER LEVEL	DATE	WATER LEVEL	OATE	WATER LEVEL
JAN. 18, 1963	164 G	DEC. 11, 1964	154.08G	JAN. 31, 1968	156.86		

7S/3W-8J1 S. HARVEY BLACKMORE. ABOUT ONE MILE NORTHEAST OF MURRIETA. DRILLED DOMESTIC WELL IN ALLUVIUM, DIAMETER 10 INCHES. DEPTH 235 FT., LSD 1,175 FT. ABOVE MSL.
HIGHEST WATER LEVEL 41.35 FT BELOW LSD, APR. 2, 1966.
LOWEST STATIC WATER LEVEL 45.12 FT BELOW LSD, AUG. 13, 1959.
RECORDS AVAILABLE: 1959, 1966-68.

DATE	WATER LEVEL	DATE	WATER LEVEL	DATE	WATER LEVEL	DATE	WATER LEVEL
AUG. 13, 1959	45.12	APR. 2, 1966	41.35	OCT. 12, 1967	43.19	MAR. 20, 1968	N
OCT. 30	45.06	MAR. 30, 1967	42.65	JAN. 31, 1968	49.74A		

7S/3W-8M1 S. DR. WILLIAM HUNTLEY, FORMERLY HARVEY BLACKMORE. NEAR MURRIETA, ABOUT 1.2 MILES NORTH OF INTERSECTION OF LEMON ST AND ADAMS AVE. DRILLED UNUSED WELL IN ALLUVIUM, DIAMETER 12 INCHES, PERFORATED 60-207 FEET. DEPTH 195.6 FT., LSD 1,190 FT. ABOVE MSL.
HIGHEST WATER LEVEL 30.24 FT BELOW LSD, AUG. 13, 1959.
LOWEST STATIC WATER LEVEL 35.65 FT BELOW LSD, MAR. 20, 1968.
RECORDS AVAILABLE: 1959, 1966-68.

DATE	WATER LEVEL	DATE	WATER LEVEL	DATE	WATER LEVEL	DATE	WATER LEVEL
AUG. 13, 1959	30.24	APR. 2, 1966	31.39	MAR. 30, 1967	33.56	JAN. 31, 1968	35.45
OCT. 30	31.32	OCT. 4	32.72	OCT. 12	34.62	MAR. 20	35.65

7S/3W-8R1 S. DEPTH OF WELL 48 FT IN 1968. LSD 1175 FT ABOVE MSL.
HIGHEST WATER LEVEL 32.06 FT BELOW LSD, AUG. 13, 1959.
LOWEST STATIC WATER LEVEL 37.70 FT BELOW LSD, MAY 7, 1953.
RECORDS AVAILABLE: 1953-54, 1958-59, 1968.

DATE	WATER LEVEL	DATE	WATER LEVEL	DATE	WATER LEVEL	DATE	WATER LEVEL
MAY 7, 1953	37.7 G	OCT. 29, 1958	56.41A	OCT. 30, 1959	33.11	JAN. 31, 1968	34.34
APR. 23, 1954	33.9 G	AUG. 13, 1959	32.06				

7S/3W-9M1 S. HARVEY BLACKMORE. NEAR MURRIETA. ABOUT 350 FEET WEST OF ANTELOPE ROAD AND 1.1 MILES NORTHEAST OF INTERSECTION OF KALMIA STREET AND JEFFERSON AVE. DRILLED UNUSED WELL IN ALLUVIUM, DIAMETER 12 INCHES. DEPTH 92 FT., LSD 1,260 FT. ABOVE MSL.
HIGHEST WATER LEVEL 70.40 FT BELOW LSD, APR. 23, 1954.
LOWEST STATIC WATER LEVEL 73.41 FT BELOW LSD, OCT. 4, 1966.
RECORDS AVAILABLE: 1953-54, 1958-59, 1966-68.

DATE	WATER LEVEL	DATE	WATER LEVEL	DATE	WATER LEVEL	DATE	WATER LEVEL
MAY 7, 1953	72.2 G	OCT. 29, 1958	72.72	APR. 2, 1966	73.35	OCT. 12, 1967	73.08
NOV. 19	70.6 G	AUG. 13, 1959	72.54	OCT. 4	73.41	JAN. 31, 1968	73.25
APR. 23, 1954	70.4 G	OCT. 29	72.15	MAR. 30, 1967	72.80	MAR. 20	73.10

7S/3W-10H1 S. DONALD BATES, FORMERLY W. B. COLEMAN. 0.57 MILE NORTHEAST OF HIGHWAY 395 AND 150 FEET NORTHWEST OF ALAMOS ROAD. DRILLED DOMESTIC WELL IN ALLUVIUM AND WEATHERED CONSOLIDATED ROCKS, DIAMETER 8 INCHES. DEPTH 87 FT., LSD 1,280 FT. ABOVE MSL.
HIGHEST WATER LEVEL 29.02 FT BELOW LSD, OCT. 29, 1959.
LOWEST STATIC WATER LEVEL 40.30 FT BELOW LSD, NOV. 25, 1953.
RECORDS AVAILABLE: 1950, 1953, 1966-68.

DATE	WATER LEVEL	DATE	WATER LEVEL	DATE	WATER LEVEL	DATE	WATER LEVEL
JUNE 24, 1950	35 G	OCT. 29, 1959	29.02	MAR. 30, 1967	31.47	JAN. 24, 1968	33.40
NOV. 25, 1953	40.3 G	APR. 2, 1966	38.03	OCT. 11	38.96	MAR. 20	32.96
OCT. 29, 1958	30.4						

7S/3W-10H2 S. LSD 1250 FT ABOVE MSL.
HIGHEST WATER LEVEL 12.44 FT BELOW LSD, JAN. 24, 1968.
LOWEST STATIC WATER LEVEL 12.44 FT BELOW LSD, JAN. 24, 1968.
RECORDS AVAILABLE: 1958, 1968.

DATE	WATER LEVEL	DATE	WATER LEVEL	DATE	WATER LEVEL	DATE	WATER LEVEL
JAN. 24, 1968	12.44						

7S/3W-10H3 S. DEPTH OF WELL 45 FT IN 1953. LSD 1250 FT ABOVE MSL.
HIGHEST WATER LEVEL 28.14 FT BELOW LSD, OCT. 29, 1958.
LOWEST STATIC WATER LEVEL 33.30 FT BELOW LSD, NOV. 25, 1953.
RECORDS AVAILABLE: 1953-54, 1958.

DATE	WATER LEVEL	DATE	WATER LEVEL	DATE	WATER LEVEL	DATE	WATER LEVEL
NOV. 25, 1953	33.3 G	APR. 23, 1954	32.7 G	OCT. 29, 1958	28.14		

7S/3W-12H1 S. DEPTH OF WELL 74 FT IN 1952. LSD 1330 FT ABOVE MSL.
HIGHEST WATER LEVEL 35.82 FT BELOW LSD, OCT. 30, 1958.
LOWEST STATIC WATER LEVEL 50.33 FT BELOW LSD, APR. 21, 1966.
RECORDS AVAILABLE: 1952-54, 1958-59, 1965-68.

DATE	WATER LEVEL	DATE	WATER LEVEL	DATE	WATER LEVEL	DATE	WATER LEVEL
JULY 1952	39.1 G	OCT. 30, 1958	35.82	JAN. 8, 1965	49.45G	JAN. 12, 1967	47.40G
NOV. 20, 1953	40.4 G	NOV. 5, 1959	44.63	APR. 21, 1966	50.33G	FEB. 1, 1968	47.15
APR. 23, 1954	40.5 G						

7S/3W-12J1 S. DEPTH OF WELL 70 FT IN 1952. LSD 1330 FT ABOVE MSL.
HIGHEST WATER LEVEL 38.10 FT BELOW LSD, JULY , 1952.
LOWEST STATIC WATER LEVEL 47.70 FT BELOW LSD, JAN. 8, 1965.
RECORDS AVAILABLE: 1952-54, 1959, 1965-67.

DATE	WATER LEVEL	DATE	WATER LEVEL	DATE	WATER LEVEL	DATE	WATER LEVEL
JULY 1952	38.1 G	APR. 23, 1954	39.6 G	OCT. 30, 1959	40.11	APR. 21, 1966	F
MAY 25, 1953	38.8 G	OCT. 7, 1959	40.11	JAN. 8, 1965	47.70G	JAN. 12, 1967	F
NOV. 20	39.1 G						

7S/3W-12J2 S. LSD 1330 FT ABOVE MSL.
HIGHEST WATER LEVEL 44.98 FT BELOW LSD, OCT. 30, 1959.
LOWEST STATIC WATER LEVEL 50.29 FT BELOW LSD, FEB. 1, 1968.
RECORDS AVAILABLE: 1958-59, 1968.

DATE	WATER LEVEL	DATE	WATER LEVEL	DATE	WATER LEVEL	DATE	WATER LEVEL
OCT. 30, 1958	45.20	OCT. 30, 1959	44.98	FEB. 1, 1968	50.29		

7S/3W-12P1 S. DEPTH OF WELL 35 FT IN 1958. WELL DESTROYED 1968. LSD 1300 FT ABOVE MSL.
HIGHEST WATER LEVEL 41.40 FT BELOW LSD, JAN. 19, 1953.
LOWEST STATIC WATER LEVEL 46.30 FT BELOW LSD, MAY 21, 1953.
RECORDS AVAILABLE: 1952-54, 1958, 1968.

DATE	WATER LEVEL	DATE	WATER LEVEL	DATE	WATER LEVEL	DATE	WATER LEVEL	DATE	WATER LEVEL
AUG. 22, 1952	42.6 G	MAY 21, 1953	46.3 G	OCT. 1, 1953	41.9 G	APR. 5, 1954	42.6 G		
JAN. 19, 1953	41.4 G	JULY 9	41.7 G	NOV. 20	41.9 G	APR. 23	41.9 G		
MAR. 6	44.7 G	AUG. 4	41.8 G	JAN. 7, 1954	42.0 G	OCT. 30, 1958	F		
APR. 7	44.1 G	SEP. 2	41.7 G	FEB. 3	42.2 G	JAN. 31, 1968	P		

7S/3W-12P2 S. DEPTH OF WELL 150 FT IN 1953. LSD 1300 FT ABOVE MSL.
HIGHEST WATER LEVEL 40.60 FT BELOW LSD, NOV. 20, 1953.
LOWEST STATIC WATER LEVEL 43.77 FT BELOW LSD, OCT. 7, 1959.
RECORDS AVAILABLE: 1953-54, 1958-59, 1965, 1967.

DATE	WATER LEVEL	DATE	WATER LEVEL	DATE	WATER LEVEL	DATE	WATER LEVEL	DATE	WATER LEVEL
NOV. 20, 1953	40.6 G	OCT. 30, 1958	46.82A	OCT. 30, 1959	41.15	JAN. 12, 1967	41.25G		
APR. 23, 1954	40.7 G	OCT. 7, 1959	43.77	JAN. 8, 1965	41.96G				

7S/3W-13R1 S. DEPTH OF WELL 214 FT IN 1959. LSD 1155 FT ABOVE MSL.
HIGHEST WATER LEVEL 57.36 FT BELOW LSD, AUG. 24, 1959.
LOWEST STATIC WATER LEVEL 57.57 FT BELOW LSD, OCT. 29, 1959.
RECORDS AVAILABLE: 1959.

DATE	WATER LEVEL	DATE	WATER LEVEL	DATE	WATER LEVEL	DATE	WATER LEVEL
AUG. 24, 1959	57.36	OCT. 29, 1959	57.57				

7S/3W-14A1 S. DEPTH OF WELL 60 FT IN 1968. LSD 1260 FT ABOVE MSL.
HIGHEST WATER LEVEL 40.41 FT BELOW LSD, MAR. 2, 1965.
LOWEST STATIC WATER LEVEL 49.51 FT BELOW LSD, SEP. 13, 1965.
RECORDS AVAILABLE: 1965-68.

DATE	WATER LEVEL	DATE	WATER LEVEL	DATE	WATER LEVEL	DATE	WATER LEVEL	DATE	WATER LEVEL
JAN. 8, 1965	40.73G	JULY 16, 1965	40.80G	JAN. 3, 1966	41.00G	AUG. 23, 1966	42.82G		
MAR. 2	40.41G	AUG. 24	49.12G	APR. 19	40.78G	SEP. 23	43.32G		
APR. 15	40.49G	SEP. 13	49.51G	MAY 19	40.72G	MAY 3, 1967	F		
MAY 17	40.61G	OCT. 5	41.02G	JULY 5	41.24G	JAN. 31, 1968	F		
JUNE 7	40.64G								

7S/3W-14J1 S. DEPTH OF WELL 174 FT IN 1911. CASING PERFORATED FROM 37-69, 121-125, 143-153 FT. LSD 1150 FT ABOVE MSL.
HIGHEST WATER LEVEL 8.35 FT BELOW LSD, AUG. 26, 1959.
LOWEST STATIC WATER LEVEL 9.49 FT BELOW LSD, NOV. 6, 1966.
RECORDS AVAILABLE: 1959, 1964-67.

DATE	WATER LEVEL	DATE	WATER LEVEL	DATE	WATER LEVEL	DATE	WATER LEVEL	DATE	WATER LEVEL
AUG. 26, 1959	8.35	OCT. 15, 1964	9.42	APR. 22, 1966	8.45G	JAN. 12, 1967	9.26G		
OCT. 29	8.47	JAN. 12, 1965	8.97G	NOV. 6	9.49	FEB. 1, 1968	A		

7S/3W-14N1 S. DEPTH OF WELL 100 FT IN 1959. CASING PERFORATED FROM 52-60 FT. WELL DESTROYED 1961. LSD 1105 FT ABOVE MSL.
HIGHEST WATER LEVEL 49.20 FT BELOW LSD, NOV. 19, 1953.
LOWEST STATIC WATER LEVEL 68.90 FT BELOW LSD, JAN. 10, 1967.
RECORDS AVAILABLE: 1959, 1959, 1965-68.

DATE	WATER LEVEL	DATE	WATER LEVEL	DATE	WATER LEVEL	DATE	WATER LEVEL
NOV. 19, 1953	49.2 G	OCT. 29, 1959	56.18	APR. 22, 1966	67.42G	FEB. 2, 1968	P
AUG. 26, 1959	55.75	JAN. 2, 1965	67.07G	JAN. 10, 1967	68.90G		

7S/3W-14N2 S. DEPTH OF WELL 78 FT IN 1968. LSD 1100 FT ABOVE MSL.
HIGHEST WATER LEVEL 50.44 FT BELOW LSD, OCT. 29, 1959.
LOWEST STATIC WATER LEVEL 62.26 FT BELOW LSD, FEB. 2, 1968.
RECORDS AVAILABLE: 1959, 1967, 1968.

DATE	WATER LEVEL	DATE	WATER LEVEL	DATE	WATER LEVEL	DATE	WATER LEVEL
AUG. 26, 1959	51.0	OCT. 29, 1959	50.44	JAN. 12, 1967	61.34G	FEB. 2, 1968	62.26

7S/3W-14N3 S. DEPTH OF WELL 144 FT IN 1961. CASING PERFORATED FROM 64-144 FT. LSD 1100 FT ABOVE MSL.
HIGHEST WATER LEVEL 61.63 FT BELOW LSD, FEB. 2, 1968.
LOWEST STATIC WATER LEVEL 61.63 FT BELOW LSD, FEB. 2, 1968.
RECORDS AVAILABLE: 1968.

DATE	WATER LEVEL	DATE	WATER LEVEL	DATE	WATER LEVEL	DATE	WATER LEVEL
FEB. 2, 1968	61.63						

7S/3W-14N4 S. DEPTH OF WELL 250 FT IN 1961. CASING PERFORATED FROM 50-250 FT. LSD 1110 FT ABOVE MSL.
HIGHEST WATER LEVEL 64.00 FT BELOW LSD, FEB. , 1961.
LOWEST STATIC WATER LEVEL 69.54 FT BELOW LSD, FEB. 2, 1968.
RECORDS AVAILABLE: 1961, 1968.

DATE	WATER LEVEL	DATE	WATER LEVEL	DATE	WATER LEVEL	DATE	WATER LEVEL
FEB. 1961	64 G	FEB. 2, 1968	69.54				

7S/3W-15N1 S. DEPTH OF WELL 107 FT IN 1968. LSD 1140 FT ABOVE MSL.
HIGHEST WATER LEVEL 84.60 FT BELOW LSD, APR. 23, 1954.
LOWEST STATIC WATER LEVEL 98.59 FT BELOW LSD, DEC. 16, 1964.
RECORDS AVAILABLE: 1953-54, 1958-59, 1964, 1968.

DATE	WATER LEVEL	DATE	WATER LEVEL	DATE	WATER LEVEL	DATE	WATER LEVEL
MAY 14, 1953	91.2 G	OCT. 29, 1958	95.36	OCT. 29, 1959	91.21	DEC. 16, 1964	98.59G
DEC. 1	85.3 G	AUG. 25, 1959	91.10	JULY 15, 1964	97.2 G	FEB. 6, 1968	F
APR. 23, 1954	84.6 G						

7S/3W-15N2 S. DEPTH OF WELL 180 FT IN 1967. CASING PERFORATED FROM 124-180 FT. LSD 1135 FT ABOVE MSL.
HIGHEST WATER LEVEL 98.00 FT BELOW LSD, JULY , 1967.
LOWEST STATIC WATER LEVEL 100.50 FT BELOW LSD, FEB. 6, 1968.
RECORDS AVAILABLE: 1967-68.

DATE	WATER LEVEL	DATE	WATER LEVEL	DATE	WATER LEVEL	DATE	WATER LEVEL
JULY 1967	98 G	FEB. 6, 1968	100.5				

7S/3W-15Q1 S. M. J. YODER. ABOUT 0.5 MILE WEST OF TEMECULA HOT SPRINGS. DRILLED DOMESTIC WELL IN ALLUVIUM, DIAMETER 12 INCHES. DEPTH 180 FT., LSD 1,165.1 FT. ABOVE MSL.
HIGHEST WATER LEVEL 112.56 FT BELOW LSD, OCT. 29, 1959.
LOWEST STATIC WATER LEVEL 129.53 FT BELOW LSD, SEP. 29, 1966.
RECORDS AVAILABLE: 1959, 1966-68.

DATE	WATER LEVEL	DATE	WATER LEVEL	DATE	WATER LEVEL	DATE	WATER LEVEL
AUG. 24, 1959	112.88	APR. 2, 1966	120.4 B	MAR. 29, 1967	122.20	FEB. 6, 1968	124.22
OCT. 29	112.56	SEP. 29	129.53	OCT. 12	127.53	MAR. 26	124.94

7S/3W-15Q2 S. DEPTH OF WELL 318 FT IN 1953. LSD 1170 FT ABOVE MSL.
HIGHEST WATER LEVEL 103.40 FT BELOW LSD, MAY 13, 1926.
LOWEST STATIC WATER LEVEL 146.41 FT BELOW LSD, NOV. 6, 1966.
RECORDS AVAILABLE: 1925-27, 1958, 1968.

DATE	WATER LEVEL	DATE	WATER LEVEL	DATE	WATER LEVEL	DATE	WATER LEVEL
OCT. 31, 1925	104.4 G	OCT. 25, 1926	106.0 G	JUNE 21, 1927	103.8 G	AUG. 24, 1959	136.98
MAY 13, 1926	103.4 G	NOV. 3	106.0 G	JULY 27	104.1 G	NOV. 5	128 G
AUG. 9	105.7 G	JAN. 12, 1927	104.6 G	AUG. 23	104.4 G	NOV. 6, 1966	146.41
SEP. 8	105.9 G	MAR. 7	105.1 G	OCT. 28, 1958	126.43C	FEB. 6, 1968	132.41
OCT. 13	106.0 G						

7S/3W-15Q3 S. M. J. YODER. ABOUT 0.5 MILE WEST OF TEMECULA HOT SPRINGS. DRILLED HOT WATER WELL IN ALLUVIUM, PERFORATED 149-151 FEET. DEPTH 286 FT., LSD 1,173.7 FT. ABOVE MSL.
HIGHEST WATER LEVEL 16.20 FT BELOW LSD, DEC. 1, 1953.
LOWEST STATIC WATER LEVEL 63.02 FT BELOW LSD, AUG. 25, 1959.
RECORDS AVAILABLE: 1953-54, 1958-59, 1966-68.

DATE	WATER LEVEL	DATE	WATER LEVEL	DATE	WATER LEVEL	DATE	WATER LEVEL
DEC. 1, 1953	16.2 G	AUG. 24, 1959	64.78C	NOV. 5, 1959	22.9	MAR. 29, 1967	56.5 A
APR. 23, 1954	17.4 G	AUG. 25	63.02	APR. 2, 1966	24.2	OCT. 11	21.50
OCT. 28, 1958	65.66A	OCT. 29	59.08A	SEP. 29	20.28	MAR. 26, 1968	21.1

7S/3W-16C1 S. DEPTH OF WELL 210 FT IN 1953. CASING PERFORATED FROM 179-208 FT. LSD 1250 FT ABOVE MSL.
HIGHEST WATER LEVEL 94.00 FT BELOW LSD, DEC. 30, 1953.
LOWEST STATIC WATER LEVEL 119.49 FT BELOW LSD, AUG. 20, 1959.
RECORDS AVAILABLE: 1953, 1959, 1968.

DATE	WATER LEVEL	DATE	WATER LEVEL	DATE	WATER LEVEL	DATE	WATER LEVEL
DEC. 30, 1953	94 G	AUG. 20, 1959	119.49	MAR. 29, 1968	107.27		

7S/3W-16G1 S. C. E. YODER. ABOUT 0.8 MILE NORTHEAST OF INTERSECTION OF JEFFERSON AVE AND IVY STREET AND 50 FEET NORTH OF LOS ALAMOS ROAD. DRILLED STOCK WELL IN ALLUVIUM, DIAMETER 12 INCHES. DEPTH 168 FT., LSD 1,150 FT. ABOVE MSL.
HIGHEST WATER LEVEL 32.67 FT BELOW LSD, OCT. 29, 1959.
LOWEST STATIC WATER LEVEL 76.00 FT BELOW LSD, OCT. 29, 1958.
RECORDS AVAILABLE: 1951, 1953-54, 1959, 1966-68.

DATE	WATER LEVEL	DATE	WATER LEVEL	DATE	WATER LEVEL	DATE	WATER LEVEL
JUNE 30, 1951	38 G	OCT. 29, 1958	76	APR. 2, 1966	38.90	OCT. 12, 1967	53.6
NOV. 25, 1953	40.5 G	AUG. 21, 1959	33.09	OCT. 5	N	FEB. 8, 1968	35.04
APR. 23, 1954	49.6 G	OCT. 29	32.67	MAR. 30, 1967	35.9	MAR. 26	33.85

7S/3W-16H1 S. DEPTH OF WELL 48 FT IN 1968. LSD 1150 FT ABOVE MSL.
HIGHEST WATER LEVEL 30.82 FT BELOW LSD, OCT. 29, 1959.
LOWEST STATIC WATER LEVEL 34.20 FT BELOW LSD, NOV. 25, 1953.
RECORDS AVAILABLE: 1953, 1959, 1968.

DATE	WATER LEVEL	DATE	WATER LEVEL	DATE	WATER LEVEL	DATE	WATER LEVEL
NOV. 25, 1953	34.2 G	AUG. 21, 1959	30.85	OCT. 29, 1959	30.82	FEB. 8, 1968	32.76

7S/3W-16K1 S. DEPTH OF WELL 189 FT IN 1939. LSD 1115 FT ABOVE MSL.
HIGHEST WATER LEVEL 22.80 FT BELOW LSD, DEC. 1, 1953.
LOWEST STATIC WATER LEVEL 28.54 FT BELOW LSD, OCT. 29, 1959.
RECORDS AVAILABLE: 1939, 1953-54, 1959.

DATE	WATER LEVEL	DATE	WATER LEVEL	DATE	WATER LEVEL	DATE	WATER LEVEL
1939	25.5 G	DEC. 1, 1953	22.8 G	FEB. 4, 1959	25.5	OCT. 29, 1959	28.54
MAY 12, 1953	22.9 G	APR. 23, 1954	23.5 G				

7S/3W-16M1 S. DEPTH OF WELL 114 FT IN 1947. WELL DESTROYED 1961. LSD 1131 FT ABOVE MSL.
HIGHEST WATER LEVEL 50.00 FT BELOW LSD, , 1947.
LOWEST STATIC WATER LEVEL 86.79 FT BELOW LSD, OCT. 29, 1958.
RECORDS AVAILABLE: 1947, 1952-54, 1956, 1958-59, 1968.

DATE	WATER LEVEL	DATE	WATER LEVEL	DATE	WATER LEVEL	DATE	WATER LEVEL
1947	50 G	DEC. 1, 1953	67.9 G	OCT. 29, 1958	86.79	NOV. 4, 1959	77.45
OCT. 16, 1952	68.6 A	APR. 22, 1954	67.3 G	AUG. 20, 1959	77.59B	FEB. 28, 1968	P
MAY 12, 1953	66.2 G	MAR. 19, 1956	73.1 G				

7S/3W-16M2 S. DEPTH OF WELL 132 FT IN 1968. LSD 1131 FT ABOVE MSL.
HIGHEST WATER LEVEL 86.67 FT BELOW LSD, FEB. 28, 1968.
LOWEST STATIC WATER LEVEL 86.67 FT BELOW LSD, FEB. 28, 1968.
RECORDS AVAILABLE: 1968.

DATE	WATER LEVEL	DATE	WATER LEVEL	DATE	WATER LEVEL	DATE	WATER LEVEL
FEB. 28, 1968	86.67						

7S/3W-16N1 S. DEPTH OF WELL 90 FT IN 1953. LSD 1109 FT ABOVE MSL.
HIGHEST WATER LEVEL 17.00 FT BELOW LSD, , 1944.
LOWEST STATIC WATER LEVEL 44.60 FT BELOW LSD, MAR. 19, 1956.
RECORDS AVAILABLE: 1944, 1953, 1956.

DATE	WATER LEVEL	DATE	WATER LEVEL	DATE	WATER LEVEL	DATE	WATER LEVEL
1944	17 G	DEC. 1, 1953	34.7 B	MAR. 19, 1956	44.6 G	MAR. 5, 1968	N
MAY 12, 1953	32.4 A						

7S/3W-16N2 S. DEPTH OF WELL 59 FT IN 1954. WELL DESTROYED 1968. LSD 1103 FT ABOVE MSL.
HIGHEST WATER LEVEL 24.50 FT BELOW LSD, MAY 12, 1953.
LOWEST STATIC WATER LEVEL 33.80 FT BELOW LSD, DEC. 1, 1953.
RECORDS AVAILABLE: 1953-54, 1968.

DATE	WATER LEVEL	DATE	WATER LEVEL	DATE	WATER LEVEL	DATE	WATER LEVEL
MAY 12, 1953	24.5 G	DEC. 1, 1953	33.8 G	APR. 22, 1954	33.0 G	MAR. 5, 1968	P

7S/3W-16N3 S. DEPTH OF WELL 100 FT IN 1953. LSD 1101 FT ABOVE MSL.
HIGHEST WATER LEVEL 19.00 FT BELOW LSD, MAY 12, 1953.
LOWEST STATIC WATER LEVEL 52.47 FT BELOW LSD, MAR. 5, 1968.
RECORDS AVAILABLE: 1953, 1956, 1968.

DATE	WATER LEVEL	DATE	WATER LEVEL	DATE	WATER LEVEL	DATE	WATER LEVEL
MAY 12, 1953	19 G	DEC. 1, 1953	28 G	MAR. 16, 1956	A	MAR. 5, 1968	52.47

7S/3W-16N4 S. DEPTH OF WELL 65 FT IN 1968. LSD 1115 FT ABOVE MSL.
HIGHEST WATER LEVEL 40.85 FT BELOW LSD, APR. 22, 1954.
LOWEST STATIC WATER LEVEL 62.00 FT BELOW LSD, MAR. 5, 1968.
RECORDS AVAILABLE: 1953-54, 1956, 1959, 1968.

DATE	WATER LEVEL	DATE	WATER LEVEL	DATE	WATER LEVEL	DATE	WATER LEVEL
DEC. 1, 1953	41.2 G	MAR. 16, 1956	42.2 G	AUG. 25, 1959	52.28	MAR. 5, 1968	62.0
APR. 22, 1954	40.85G						

7S/3W-16N5 S. LSD 1098 FT ABOVE MSL.
HIGHEST WATER LEVEL 20.20 FT BELOW LSD, SEP. 29, 1952.
LOWEST STATIC WATER LEVEL 30.26 FT BELOW LSD, OCT. 5, 1955.
RECORDS AVAILABLE: 1952-55.

DATE	WATER LEVEL	DATE	WATER LEVEL	DATE	WATER LEVEL	DATE	WATER LEVEL
SEP. 29, 1952	20.2 G	OCT. 22, 1953	23.4 G	APR. 5, 1954	23.7 G	NOV. 5, 1954	26.30G
MAY 12, 1953	21.7 G	NOV. 9	23.55G	MAY 6	23.8 G	NOV. 15	26.39G
AUG. 5	22.9 G	NOV. 30	23.7 G	JUNE 1	24.85G	JAN. 3, 1955	26.87G
AUG. 10	22.85G	DEC. 4	24.15G	JULY 7	24.63G	FEB. 8	26.66G
SEP. 1	25.2 G	JAN. 8, 1954	23.6 G	AUG. 4	25.50G	MAR. 2	26.67G
SEP. 16	23.7 G	FEB. 3	23.9 G	AUG. 31	25.85G	APR. 5	26.80G
OCT. 6	23.5 G	MAR. 3	23.78G	OCT. 1	25.99G	OCT. 5	30.26G

7S/3W-16N6 S. DEPTH OF WELL 60 FT IN 1953. LSD 1104 FT ABOVE MSL.
HIGHEST WATER LEVEL 12.40 FT BELOW LSD, APR. 24, 1954.
LOWEST STATIC WATER LEVEL 53.67 FT BELOW LSD, MAR. 5, 1968.
RECORDS AVAILABLE: 1953-54, 1956, 1968.

DATE	WATER LEVEL	DATE	WATER LEVEL	DATE	WATER LEVEL	DATE	WATER LEVEL
MAY 12, 1953	29.3 G	APR. 24, 1954	12.4 G	MAR. 16, 1956	41.6 G	MAR. 5, 1968	53.67
DEC. 1	29.7 G						

7S/3W-16N8 S. DEPTH OF WELL 124 FT IN 1967. LSD 1110 FT ABOVE MSL.
HIGHEST WATER LEVEL 53.84 FT BELOW LSD, AUG. 19, 1959.
LOWEST STATIC WATER LEVEL 58.57 FT BELOW LSD, OCT. 30, 1958.
RECORDS AVAILABLE: 1958-59, 1968.

DATE	WATER LEVEL	DATE	WATER LEVEL	DATE	WATER LEVEL	DATE	WATER LEVEL
OCT. 30, 1958	58.57	AUG. 19, 1959	53.84	MAR. 5, 1968	57.13		

7S/3W-16N9 S. DEPTH OF WELL 95 FT IN 1968. LSD 1110 FT ABOVE MSL.
HIGHEST WATER LEVEL 55.23 FT BELOW LSD, AUG. 19, 1959.
LOWEST STATIC WATER LEVEL 59.34 FT BELOW LSD, MAR. 5, 1968.
RECORDS AVAILABLE: 1959, 1968.

DATE	WATER LEVEL	DATE	WATER LEVEL	DATE	WATER LEVEL	DATE	WATER LEVEL
AUG. 19, 1959	55.23	OCT. 30, 1959	55.64	MAR. 5, 1968	59.34		

7S/3W-16N11 S. DEPTH OF WELL 80 FT IN 1952, 48 FT IN 1968. LSD 1105 FT ABOVE MSL.
HIGHEST WATER LEVEL 47.50 FT BELOW LSD, AUG. 20, 1959.
LOWEST STATIC WATER LEVEL 47.50 FT BELOW LSD, AUG. 20, 1959.
RECORDS AVAILABLE: 1958-59, 1968.

DATE	WATER LEVEL	DATE	WATER LEVEL	DATE	WATER LEVEL	DATE	WATER LEVEL
OCT. 30, 1958	59.1 A	AUG. 20, 1959	47.5	MAR. 5, 1968	F		

7S/3W-16N12 S. DEPTH OF WELL 225 FT IN 1961. CASING PERFORATED FROM 80-225 FT. LSD 1105 FT ABOVE MSL.
HIGHEST WATER LEVEL 51.37 FT BELOW LSD, DEC. 16, 1964.
LOWEST STATIC WATER LEVEL 57.06 FT BELOW LSD, MAR. 5, 1968.
RECORDS AVAILABLE: 1961, 1964, 1968.

DATE	WATER LEVEL	DATE	WATER LEVEL	DATE	WATER LEVEL	DATE	WATER LEVEL
JULY 27, 1961	54 G	DEC. 16, 1964	51.37G	MAR. 5, 1968	57.06		

7S/3W-16N13 S. DEPTH OF WELL 223 FT IN 1964. CASING PERFORATED FROM 163-223 FT. LSD 1108 FT ABOVE MSL.
HIGHEST WATER LEVEL 60.00 FT BELOW LSD, JUNE 5, 1964.
LOWEST STATIC WATER LEVEL 63.75 FT BELOW LSD, MAR. 5, 1968.
RECORDS AVAILABLE: 1964, 1968.

DATE	WATER LEVEL	DATE	WATER LEVEL	DATE	WATER LEVEL	DATE	WATER LEVEL
JUNE 5, 1964	60 G	MAR. 5, 1968	63.75				

7S/3W-16N14 S. DEPTH OF WELL 235 FT IN 1962. CASING PERFORATED FROM 55-235 FT. LSD 1105 FT ABOVE MSL.
HIGHEST WATER LEVEL 50.00 FT BELOW LSD, JULY 7, 1962.
LOWEST STATIC WATER LEVEL 50.00 FT BELOW LSD, JULY 7, 1962.
RECORDS AVAILABLE: 1962.

DATE	WATER LEVEL	DATE	WATER LEVEL	DATE	WATER LEVEL	DATE	WATER LEVEL
JULY 7, 1962	50 G						

7S/3W-16P1 S. DEPTH OF WELL 267 FT IN 1961. CASING PERFORATED FROM 70-267 FT. LSD 1120 FT ABOVE MSL.
HIGHEST WATER LEVEL 68.69 FT BELOW LSD, DEC. 16, 1964.
LOWEST STATIC WATER LEVEL 71.85 FT BELOW LSD, MAR. 15, 1968.
RECORDS AVAILABLE: 1961, 1964, 1968.

DATE	WATER LEVEL	DATE	WATER LEVEL	DATE	WATER LEVEL	DATE	WATER LEVEL
JUNE 7, 1961	70 G	DEC. 16, 1964	68.69G	MAR. 15, 1968	71.85		

7S/3W-16P2 S. DEPTH OF WELL 265 FT IN 1968. LSD 1120 FT ABOVE MSL.
HIGHEST WATER LEVEL 32.18 FT BELOW LSD, APR. 24, 1968.
LOWEST STATIC WATER LEVEL 32.18 FT BELOW LSD, APR. 24, 1968.
RECORDS AVAILABLE: 1968.

DATE	WATER LEVEL	DATE	WATER LEVEL	DATE	WATER LEVEL	DATE	WATER LEVEL
APR. 24, 1968	32.18						

7S/3W-17A1 S. DEPTH OF WELL 409 FT IN 1955, 352 FT IN 1968. CASING PERFORATED FROM 80-409 FT. LSD 1155 FT ABOVE MSL.
HIGHEST WATER LEVEL 29.42 FT BELOW LSD, AUG. 13, 1959.
LOWEST STATIC WATER LEVEL 74.00 FT BELOW LSD, MAR. 17, 1955.
RECORDS AVAILABLE: 1955, 1959, 1968.

DATE	WATER LEVEL	DATE	WATER LEVEL	DATE	WATER LEVEL	DATE	WATER LEVEL
MAR. 17, 1955	74 G	OCT. 30, 1959	29.48	DEC. 11, 1959	69.73	JAN. 31, 1968	30.60
AUG. 13, 1959	29.42						

7S/3W-17C1 S. DEPTH OF WELL 100 FT IN 1953. LSD 1140 FT ABOVE MSL.
HIGHEST WATER LEVEL 47.30 FT BELOW LSD, MAY 7, 1953.
LOWEST STATIC WATER LEVEL 61.72 FT BELOW LSD, OCT. 30, 1958.
RECORDS AVAILABLE: 1953, 1958.

DATE	WATER LEVEL	DATE	WATER LEVEL	DATE	WATER LEVEL	DATE	WATER LEVEL
MAY 7, 1953	47.3 G	OCT. 30, 1958	61.72				

7S/3W-17D1 S. DEPTH OF WELL 450 FT IN 1953. LSD 1150 FT ABOVE MSL.
HIGHEST WATER LEVEL 179.35 FT BELOW LSD, FEB. 14, 1968.
LOWEST STATIC WATER LEVEL 179.35 FT BELOW LSD, FEB. 14, 1968.
RECORDS AVAILABLE: 1959, 1968.

DATE	WATER LEVEL	DATE	WATER LEVEL	DATE	WATER LEVEL	DATE	WATER LEVEL
AUG. 14, 1959	193 A	FEB. 14, 1968	179.35				

7S/3W-17E1 S. DEPTH OF WELL 80 FT IN 1953. LSD 1120 FT ABOVE MSL.
HIGHEST WATER LEVEL 32.70 FT BELOW LSD, MAY 5, 1953.
LOWEST STATIC WATER LEVEL 32.70 FT BELOW LSD, MAY 5, 1953.
RECORDS AVAILABLE: 1953.

DATE	WATER LEVEL	DATE	WATER LEVEL	DATE	WATER LEVEL	DATE	WATER LEVEL
MAY 5, 1953	32.7 G						

7S/3W-17E2 S. DEPTH OF WELL 93 FT IN 1967. LSD 1129 FT ABOVE MSL.
HIGHEST WATER LEVEL 30.00 FT BELOW LSD, NOV. 11, 1945.
LOWEST STATIC WATER LEVEL 54.30 FT BELOW LSD, SEP. 12, 1967.
RECORDS AVAILABLE: 1945, 1953-54, 1956, 1958-59, 1967.

DATE	WATER LEVEL	DATE	WATER LEVEL	DATE	WATER LEVEL	DATE	WATER LEVEL
NOV. 11, 1945	30 G	NOV. 19, 1953	35.5 G	OCT. 30, 1958	50.91	MAR. 28, 1967	53.30
MAY 5, 1953	36.0 G	FEB. 23, 1954	39.9 B	NOV. 4, 1959	46.89	SEP. 12	54.30
JULY 28	36.0 G	MAR. 14, 1956	42.0 G	DEC. 8	53.64		

7S/3W-17E3 S. DEPTH OF WELL 81 FT IN 1968. LSD 1130 FT ABOVE MSL.
HIGHEST WATER LEVEL 35.40 FT BELOW LSD, NOV. 19, 1953.
LOWEST STATIC WATER LEVEL 49.00 FT BELOW LSD, OCT. 30, 1958.
RECORDS AVAILABLE: 1953, 1958, 1968.

DATE	WATER LEVEL	OATE	WATER LEVEL	DATE	WATER LEVEL	DATE	WATER LEVEL
NOV. 19, 1953	35.4 G	OCT. 30, 1958	49.00	FEB. 29, 1968	F		

7S/3W-17E5 S. MELISSA LE FEVRE. NEAR MURRIETA AT INTERSECTION OF WASHINGTON AVE AND LEMON ST.
DRILLED DOMESTIC WELL IN ALLUVIUM; DIAMETER 6 INCHES. DEPTH 120 FT., LSD 1,122 FT. ABOVE MSL.
HIGHEST WATER LEVEL 68.00 FT BELOW LSD, JULY 15, 1964.
LOWEST STATIC WATER LEVEL 94.93 FT BELOW LSD, MAR. 20, 1968.
RECORDS AVAILABLE: 1964, 1966-68.

DATE	WATER LEVEL	DATE	WATER LEVEL	DATE	WATER LEVEL	DATE	WATER LEVEL
JULY 15, 1964	68 G	SEP. 30, 1966	91.79	OCT. 12, 1967	93.66B	MAR. 20, 1968	94.93
APR. 1, 1966	89.00	MAR. 28, 1967	91.82	FEB. 14, 1968	94.91		

7S/3W-17E6 S. DEPTH OF WELL 223 FT IN 1968. LSD 1128 FT ABOVE MSL.
HIGHEST WATER LEVEL 89.90 FT BELOW LSD, FEB. 15, 1968.
LOWEST STATIC WATER LEVEL 89.90 FT BELOW LSD, FEB. 15, 1968.
RECORDS AVAILABLE: 1968.

DATE	WATER LEVEL	DATE	WATER LEVEL	DATE	WATER LEVEL	DATE	WATER LEVEL
FEB. 15, 1968	89.90						

7S/3W-17E7 S. DEPTH OF WELL 305 FT IN 1965. CASING PERFORATED FROM 75-150 FT, 200-300 FT.
LSD 1130 FT ABOVE MSL.
HIGHEST WATER LEVEL 89.00 FT BELOW LSD, MAR. 16, 1965.
LOWEST STATIC WATER LEVEL 95.30 FT BELOW LSD, OCT. , 1967.
RECORDS AVAILABLE: 1965, 1968.

DATE	WATER LEVEL	DATE	WATER LEVEL	DATE	WATER LEVEL	DATE	WATER LEVEL
MAR. 16, 1965	89 G	JAN. 6, 1967	90.8 G	OCT. 1967	95.3 G	FEB. 29, 1968	92.44

7S/3W-17F1 S. LSD 1130 FT ABOVE MSL.
HIGHEST WATER LEVEL 36.70 FT BELOW LSD, MAY 7, 1953.
LOWEST STATIC WATER LEVEL 38.00 FT BELOW LSD, APR. 23, 1954.
RECUROS AVAILABLE: 1953-54.

DATE	WATER LEVEL	DATE	WATER LEVEL	DATE	WATER LEVEL	DATE	WATER LEVEL
MAY 7, 1953	36.7 G	NOV. 19, 1953	37.8 G	APR. 23, 1954	38.0 G		

7S/3W-17F2 S. DEPTH OF WELL 89 FT IN 1968. LSD 1125 FT ABOVE MSL.
HIGHEST WATER LEVEL 30.80 FT BELOW LSD, SEP. 2, 1952.
LOWEST STATIC WATER LEVEL 45.51 FT BELOW LSD, OCT. 30, 1959.
RECORDS AVAILABLE: 1952-53, 1959, 1968.

DATE	WATER LEVEL	DATE	WATER LEVEL	DATE	WATER LEVEL	DATE	WATER LEVEL
SEP. 2, 1952	30.8 G	AUG. 19, 1959	45.42A	OCT. 30, 1959	45.51	FEB. 14, 1968	41.02
NOV. 19, 1953	33.5 G						

7S/3W-17F3 S. DEPTH OF WELL 65 FT IN 1953. WELL DESTROYED 1968. LSD 1130 FT ABOVE MSL.
HIGHEST WATER LEVEL 38.50 FT BELOW LSD, OCT. 14, 1953.
LOWEST STATIC WATER LEVEL 57.00 FT BELOW LSD, AUG. 14, 1959.
RECORDS AVAILABLE: 1953-54, 1959, 1968.

DATE	WATER LEVEL	DATE	WATER LEVEL	DATE	WATER LEVEL	DATE	WATER LEVEL
SEP. 15, 1953	39 G	APR. 19, 1954	38.9 G	OCT. 30, 1959	44.2	FEB. 14, 1968	P
OCT. 14	38.5 G	AUG. 14, 1959	57.00				

7S/3W-17F4 S. DEPTH OF WELL 450 FT IN 1962. CASING PERFORATED FROM 150-450 FT. LSD 1135 FT ABOVE MSL.
HIGHEST WATER LEVEL 132.00 FT BELOW LSD, OCT. 9, 1962.
LOWEST STATIC WATER LEVEL 176.53 FT BELOW LSD, OCT. 16, 1966.
RECORDS AVAILABLE: 1962, 1964, 1966, 1968.

DATE	WATER LEVEL	DATE	WATER LEVEL	DATE	WATER LEVEL	DATE	WATER LEVEL
OCT. 9, 1962	132 G	DEC. 15, 1964	161.30G	OCT. 16, 1966	176.53	FEB. 14, 1968	157.48

7S/3W-17F5 S. DEPTH OF WELL 176 FT IN 1965. CASING PERFORATED FROM 61-176 FT. LSD 1132 FT ABOVE MSL.
HIGHEST WATER LEVEL 117.27 FT BELOW LSD, FEB. 14, 1968.
LOWEST STATIC WATER LEVEL 125.00 FT BELOW LSD, JUNE 11, 1965.
RECORDS AVAILABLE: 1965, 1968.

DATE	WATER LEVEL	DATE	WATER LEVEL	DATE	WATER LEVEL	DATE	WATER LEVEL
JUNE 11, 1965	125 G	FEB. 14, 1968	117.27				

7S/3W-17F6 S. DEPTH OF WELL 98 FT IN 1967. CASING PERFORATED FROM 40-98 FT. LSD 1122 FT ABOVE MSL.
HIGHEST WATER LEVEL 43.00 FT BELOW LSD, NOV. 14, 1967.
LOWEST STATIC WATER LEVEL 43.00 FT BELOW LSD, NOV. 14, 1967.
RECORDS AVAILABLE: 1967.

DATE	WATER LEVEL	DATE	WATER LEVEL	DATE	WATER LEVEL	DATE	WATER LEVEL
NOV. 14, 1967	43 G						

7S/3W-17F7 S. LSD 1117 FT ABOVE MSL.
HIGHEST WATER LEVEL 140.81 FT BELOW LSD, FEB. 14, 1968.
LOWEST STATIC WATER LEVEL 140.81 FT BELOW LSD, FEB. 14, 1968.
RECORDS AVAILABLE: 1968.

DATE	WATER LEVEL	DATE	WATER LEVEL	DATE	WATER LEVEL	DATE	WATER LEVEL
FEB. 14, 1968	140.81						

7S/3W-17F8 S. LSD 1117 FT ABOVE MSL.
HIGHEST WATER LEVEL 141.04 FT BELOW LSD, FEB. 14, 1968.
LOWEST STATIC WATER LEVEL 141.04 FT BELOW LSD, FEB. 14, 1968.
RECORDS AVAILABLE: 1968.

DATE	WATER LEVEL	DATE	WATER LEVEL	DATE	WATER LEVEL	DATE	WATER LEVEL
FEB. 14, 1968	141.04						

7S/3W-17G1 S. DEPTH OF WELL 71 FT IN 1953. LSD 1134 FT ABOVE MSL.
HIGHEST WATER LEVEL 44.10 FT BELOW LSD, MAY 7, 1953.
LOWEST STATIC WATER LEVEL 86.00 FT BELOW LSD, , 1958.
RECORDS AVAILABLE: 1953-54, 1956, 1958.

DATE	WATER LEVEL	DATE	WATER LEVEL	DATE	WATER LEVEL	DATE	WATER LEVEL
MAY 7, 1953	44.1 G	APR. 23, 1954	45.5 G	MAR. 14, 1956	53.0 G	1958	86 G
NOV. 19	45.8 G						

7S/3W-17G2 S. DEPTH OF WELL 27 FT IN 1959. WELL DESTROYED 1968. LSD 1125 FT ABOVE MSL.
RECORDS AVAILABLE: 1959, 1968.

DATE	WATER LEVEL	DATE	WATER LEVEL	DATE	WATER LEVEL	DATE	WATER LEVEL
AUG. 19, 1959	F	FEB. 15, 1968	P				

7S/3W-17G3 S. R. O. FREEMAN, FORMERLY NORA BRYANT. NEAR MURRIETA ABOUT 300 FEET NORTHWEST OF KALMIA STREET AND JEFFERSON AVE. DRILLED DOMESTIC WELL IN ALLUVIUM, DIAMETER 8 INCHES. DEPTH 119 FT., LSD 1,124.4 FT. ABOVE MSL.
HIGHEST WATER LEVEL 57.70 FT BELOW LSD, MAR. 14, 1956.
LOWEST STATIC WATER LEVEL 74.52 FT BELOW LSD, AUG. 19, 1959.
RECORDS AVAILABLE: 1956, 1959, 1966-68.

DATE	WATER LEVEL	DATE	WATER LEVEL	DATE	WATER LEVEL	DATE	WATER LEVEL
MAR. 14, 1956	57.7 G	MAR. 29, 1966	65.06	MAR. 28, 1967	64.49	FEB. 15, 1968	65.24
AUG. 19, 1959	74.52	SEP. 30	65.11	OCT. 12	65.02	MAR. 20	65.31
OCT. 30	74.43						

7S/3W-17H1 S. DEPTH OF WELL 70 FT IN 1953. WELL DESTROYED 1968. LSD 1132 FT ABOVE MSL.
HIGHEST WATER LEVEL 41.20 FT BELOW LSD, MAR. 14, 1956.
LOWEST STATIC WATER LEVEL 46.20 FT BELOW LSD, MAY 6, 1953.
RECORDS AVAILABLE: 1953, 1956, 1959, 1968.

DATE	WATER LEVEL	DATE	WATER LEVEL	DATE	WATER LEVEL	DATE	WATER LEVEL
MAY 6, 1953	46.2 G	MAR. 14, 1956	41.2 G	AUG. 19, 1959	F	FEB. 15, 1968	P

7S/3W-17H2 S. DEPTH OF WELL 93 FT IN 1953, 130 FT IN 1968. LSD 1168 FT ABOVE MSL.
HIGHEST WATER LEVEL 72.60 FT BELOW LSD, MAY 12, 1953.
LOWEST STATIC WATER LEVEL 81.02 FT BELOW LSD, FEB. 16, 1968.
RECORDS AVAILABLE: 1953-54, 1956, 1959, 1968.

DATE	WATER LEVEL	DATE	WATER LEVEL	DATE	WATER LEVEL	DATE	WATER LEVEL
MAY 12, 1953	72.6 G	APR. 23, 1954	75.5 G	AUG. 20, 1959	78.03	FEB. 16, 1968	81.02
NOV. 19	76.5 G	MAR. 14, 1956	77.0 G	OCT. 30	78.66		

7S/3W-17H3 S. DEPTH OF WELL 96 FT IN 1959. LSD 1135 FT ABOVE MSL.
HIGHEST WATER LEVEL 41.54 FT BELOW LSD, AUG. 19, 1959.
LOWEST STATIC WATER LEVEL 41.79 FT BELOW LSD, OCT. 30, 1959.
RECORDS AVAILABLE: 1959, 1968.

DATE	WATER LEVEL	DATE	WATER LEVEL	DATE	WATER LEVEL	DATE	WATER LEVEL
AUG. 19, 1959	41.54	OCT. 30, 1959	41.79	FEB. 15, 1968	M		

7S/3W-17J1 S. DEPTH OF WELL 303 FT IN 1926. CASING PERFORATED FROM 54-59, 117-121, 142-148, 262-267, 281-289 FT. LSD 1123 FT ABOVE MSL.
HIGHEST WATER LEVEL 36.00 FT BELOW LSD, JAN. 11, 1927.
LOWEST STATIC WATER LEVEL 65.16 FT BELOW LSD, FEB. 27, 1968.
RECORDS AVAILABLE: 1926-27, 1953-54, 1956, 1959, 1968.

DATE	WATER LEVEL	DATE	WATER LEVEL	DATE	WATER LEVEL	DATE	WATER LEVEL
APR. 1926	38 G	JAN. 11, 1927	36.0 G	JAN. 8, 1954	52.0 G	AUG. 20, 1959	116.8 A
NOV. 3	36.73G	NOV. 17, 1953	46.0 G	APR. 23	46.8 G	FEB. 27, 1968	65.16

7S/3W-17J2 S. WELL DESTROYED 1968. LSD 1113 FT ABOVE MSL.
HIGHEST WATER LEVEL 27.70 FT BELOW LSD, MAR. 3, 1926.
LOWEST STATIC WATER LEVEL 29.40 FT BELOW LSD, AUG. 2, 1926.
RECORDS AVAILABLE: 1925-26, 1959, 1968.

DATE	WATER LEVEL	DATE	WATER LEVEL	DATE	WATER LEVEL	DATE	WATER LEVEL
OCT. 30, 1925	27.9 G	MAR. 3, 1926	27.7 G	JUNE 28, 1926	28.7 G	AUG. 20, 1959	F
NOV. 12	27.9 G	APR. 23	27.8 G	AUG. 2	29.4 G	FEB. 27, 1968	P

7S/3W-17J3 S. DEPTH OF WELL 296 FT IN 1930. CASING PERFORATED FROM 40-60, 87-93 FT. LSD 1113 FT ABOVE MSL.
HIGHEST WATER LEVEL 52.80 FT BELOW LSD, MAY 12, 1953.
LOWEST STATIC WATER LEVEL 66.47 FT BELOW LSD, FEB. 27, 1968.
RECORDS AVAILABLE: 1953, 1956, 1958-59, 1966, 1968.

DATE	WATER LEVEL	DATE	WATER LEVEL	DATE	WATER LEVEL	DATE	WATER LEVEL
MAY 12, 1953	52.8 G	OCT. 30, 1958	61.31	OCT. 30, 1959	60.11	FEB. 27, 1968	66.47
MAR. 19, 1956	53.0 G	AUG. 20, 1959	60.61	OCT. 16, 1966	65.75		

7S/3W-17J4 S. LSD 1119 FT ABOVE MSL.
HIGHEST WATER LEVEL 50.00 FT BELOW LSD, MAR. 14, 1956.
LOWEST STATIC WATER LEVEL 60.43 FT BELOW LSD, OCT. 30, 1959.
RECORDS AVAILABLE: 1956, 1959.

DATE	WATER LEVEL	DATE	WATER LEVEL	DATE	WATER LEVEL	DATE	WATER LEVEL
MAR. 14, 1956	50.0 G	AUG. 20, 1959	62.128	OCT. 30, 1959	60.43		

7S/3W-17K2 S. DEPTH OF WELL 60 FT IN 1952. CASING PERFORATED FROM 32-60 FT. LSD 1120 FT ABOVE MSL.
HIGHEST WATER LEVEL 32.00 FT BELOW LSD, SEP. 16, 1952.
LOWEST STATIC WATER LEVEL 74.09 FT BELOW LSD, FEB. 15, 1968.
RECORDS AVAILABLE: 1952-54, 1958-59, 1968.

DATE	WATER LEVEL	DATE	WATER LEVEL	DATE	WATER LEVEL	DATE	WATER LEVEL
SEP. 16, 1952	32 G	NOV. 25, 1953	36.7 G	OCT. 30, 1958	62.50	OCT. 30, 1959	51.04
AUG. 17, 1953	35.9 G	APR. 23, 1954	36.8 G	AUG. 19, 1959	50.19	FEB. 15, 1968	74.09

7S/3W-17K3 S. DEPTH OF WELL 100 FT IN 1959. LSD 1120 FT ABOVE MSL.
HIGHEST WATER LEVEL 49.87 FT BELOW LSD, AUG. 19, 1959.
LOWEST STATIC WATER LEVEL 72.90 FT BELOW LSD, FEB. 14, 1968.
RECORDS AVAILABLE: 1959, 1968.

DATE	WATER LEVEL	DATE	WATER LEVEL	DATE	WATER LEVEL	DATE	WATER LEVEL
AUG. 19, 1959	49.87	OCT. 30, 1959	51.26	DEC. 8, 1959	51.61	FEB. 14, 1968	72.90

7S/3W-17L1 S. DEPTH OF WELL 66 FT IN 1952, 45 FT IN 1968. LSD 1113 FT ABOVE MSL.
HIGHEST WATER LEVEL 39.00 FT BELOW LSD, SEP. 13, 1952.
LOWEST STATIC WATER LEVEL 39.00 FT BELOW LSD, SEP. 13, 1952.
RECORDS AVAILABLE: 1952, 1968.

DATE	WATER LEVEL	DATE	WATER LEVEL	DATE	WATER LEVEL	DATE	WATER LEVEL
SEP. 13, 1952	39 G	FEB. 15, 1968	F				

7S/3W-17L2 S. DEPTH OF WELL 105 FT IN 1913. WELL DESTROYED 1926. LSD 1120 FT ABOVE MSL.
HIGHEST WATER LEVEL 36.40 FT BELOW LSD, NOV. 3, 1926.
LOWEST STATIC WATER LEVEL 37.00 FT BELOW LSD, , 1913.
RECORDS AVAILABLE: 1913, 1926, 1968.

DATE	WATER LEVEL	DATE	WATER LEVEL	DATE	WATER LEVEL	DATE	WATER LEVEL
1913	37 G	NOV. 3, 1926	36.4 G	FEB. 15, 1968	P		

7S/3W-17L3 S. DEPTH OF WELL 47 FT IN 1926, 44 FT IN 1968. LSD 1110 FT ABOVE MSL.
HIGHEST WATER LEVEL 22.00 FT BELOW LSD, APR. , 1926.
LOWEST STATIC WATER LEVEL 42.70 FT BELOW LSD, MAR. 19, 1956.
RECORDS AVAILABLE: 1926, 1953-54, 1956, 1959, 1968.

DATE	WATER LEVEL	DATE	WATER LEVEL	DATE	WATER LEVEL	DATE	WATER LEVEL
APR. 1926	22 G	NOV. 30, 1953	38.4 G	MAR. 19, 1956	42.7 G	FEB. 15, 1968	F
MAY 12, 1953	36.7 G	APR. 23, 1954	38.0 G	DEC. 9, 1959	F		

7S/3W-17L4 S. DEPTH OF WELL 100 FT IN 1959. LSD 1110 FT ABOVE MSL.
HIGHEST WATER LEVEL 61.62 FT BELOW LSD, DEC. 8, 1959.
LOWEST STATIC WATER LEVEL 61.62 FT BELOW LSD, DEC. 8, 1959.
RECORDS AVAILABLE: 1959, 1968.

DATE	WATER LEVEL	DATE	WATER LEVEL	DATE	WATER LEVEL	DATE	WATER LEVEL
DEC. 8, 1959	61.62	FEB. 15, 1968	A				

7S/3W-17P1 S. DEPTH OF WELL 40 FT IN 1968. LSD 1094 FT ABOVE MSL.
HIGHEST WATER LEVEL 21.30 FT BELOW LSD, MAY 15, 1953.
LOWEST STATIC WATER LEVEL 34.57 FT BELOW LSD, DEC. 9, 1959.
RECORDS AVAILABLE: 1953, 1957, 1968.

DATE	WATER LEVEL	DATE	WATER LEVEL	DATE	WATER LEVEL	DATE	WATER LEVEL
MAY 15, 1953	21.3 G	DEC. 9, 1959	34.57	FEB. 27, 1968	F		

7S/3W-17P2 S. DEPTH OF WELL 84 FT IN 1968. LSD 1097 FT ABOVE MSL.
HIGHEST WATER LEVEL 25.50 FT BELOW LSD, MAY 15, 1953.
LOWEST STATIC WATER LEVEL 78.53 FT BELOW LSD, MAR. 14, 1968.
RECORDS AVAILABLE: 1953, 1956, 1959, 1964, 1968.

DATE	WATER LEVEL	DATE	WATER LEVEL	DATE	WATER LEVEL	DATE	WATER LEVEL
MAY 15, 1953	25.5 G	DEC. 11, 1959	38.41	JULY 15, 1964	59.5 G	MAR. 14, 1968	78.53
MAR. 16, 1956	29.3 G						

7S/3W-17P3 S. LSD 1094 FT ABOVE MSL.
HIGHEST WATER LEVEL 22.80 FT BELOW LSD, MAR. 15, 1953.
LOWEST STATIC WATER LEVEL 66.56 FT BELOW LSD, FEB. 27, 1968.
RECORDS AVAILABLE: 1953, 1959, 1968.

DATE	WATER LEVEL	DATE	WATER LEVEL	DATE	WATER LEVEL	DATE	WATER LEVEL
MAR. 15, 1953	22.8 G	DEC. 11, 1959	34.96	FEB. 27, 1968	66.56		

7S/3W-17P4 S. DEPTH OF WELL 29 FT IN 1968. LSD 1095 FT ABOVE MSL.
HIGHEST WATER LEVEL 15.25 FT BELOW LSD, FEB. 27, 1950.
LOWEST STATIC WATER LEVEL 29.30 FT BELOW LSD, JAN. 3, 1957.
RECORDS AVAILABLE: 1950-57, 1968.

DATE	WATER LEVEL	DATE	WATER LEVEL	DATE	WATER LEVEL	DATE	WATER LEVEL
FEB. 27, 1950	15.25G	JULY 9, 1953	21.60G	OCT. 1, 1954	24.16G	JAN. 4, 1956	26.53G
MAY 2	16.1 G	AUG. 10	21.95G	NOV. 5	24.24G	FEB. 1	26.97G
MAY 31	15.98G	SEP. 16	22.3 G	NOV. 15	24.57G	MAR. 5	27.84A
JULY 1	16.49G	OCT. 22	22.7 G	JAN. 3, 1955	24.45G	APR. 3	27.12G
SEP. 27	17.5 G	NOV. 9	22.8 G	FEB. 8	24.56B	MAY 2	28.97G
OCT. 19	17.70G	DEC. 4	23.0 G	MAR. 2	24.63G	JUNE 6	27.89G
NOV. 16	17.90G	JAN. 6, 1954	23.27G	APR. 5	24.69B	JULY 2	27.84G
DEC. 14	18.06G	FEB. 1	23.12G	MAY 3	24.77G	JULY 31	28.07G
JAN. 23, 1951	18.22G	MAR. 3	22.82G	MAY 31	24.95G	SEP. 4	28.58G
FEB. 27	18.15G	MAR. 30	22.54G	JULY 7	25.29G	OCT. 24	28.78G
APR. 25	18.80G	MAY 6	22.49G	AUG. 3	25.58G	DEC. 4	28.67G
JULY 30	19.75G	JUNE 1	22.68G	SEP. 1	27.98A	JAN. 3, 1957	29.3 G
AUG. 30	20.16A	JULY 7	22.89G	OCT. 5	26.31G	AUG. 1	F
OCT. 16, 1952	20.60G	AUG. 31	24.15G	NOV. 2	26.54G	FEB. 27, 1968	F
JUNE 10, 1953	21.20G						

7S/3W-17P5 S. WELL DESTROYED 1960. LSD 1102 FT ABOVE MSL.
HIGHEST WATER LEVEL 39.44 FT BELOW LSD, DEC. 9, 1959.
LOWEST STATIC WATER LEVEL 39.44 FT BELOW LSD, DEC. 9, 1959.
RECORDS AVAILABLE: 1959, 1968.

DATE	WATER LEVEL	DATE	WATER LEVEL	DATE	WATER LEVEL	DATE	WATER LEVEL
DEC. 9, 1959	39.44	FEB. 27, 1968	P				

7S/3W-17P7 S. DEPTH OF WELL 60 FT IN 1959, 56 FT IN 1968. LSD 1095 FT ABOVE MSL.
HIGHEST WATER LEVEL 25.84 FT BELOW LSD, FEB. 1, 1957.
LOWEST STATIC WATER LEVEL 57.30 FT BELOW LSD, OCT. 25, 1963.
RECORDS AVAILABLE: 1957-63, 1968.

DATE	WATER LEVEL	DATE	WATER LEVEL	DATE	WATER LEVEL	DATE	WATER LEVEL
FEB. 1, 1957	25.84G	DEC. 30, 1958	33.70G	MAY 5, 1960	34.84G	AUG. 7, 1962	50.50G
MAR. 8	26.79G	JAN. 30, 1959	30.62G	JUNE 3	34.88G	SEP. 13	51.25G
APR. 10	28.52G	MAR. 4	28.06G	JULY 1	34.99G	OCT. 18	51.50G
JUNE 5	28.58G	MAR. 13	31.02G	AUG. 4	36.04G	NOV. 9	52.13G
JULY 2	28.90G	MAY 5	30.98G	OCT. 25	37.88G	DEC. 5	51.51G
AUG. 1	29.18G	JUNE 4	33.88A	DEC. 1	37.30G	JAN. 10, 1963	51.57G
SEP. 4	32.19G	JULY 7	31.29G	JAN. 3, 1961	37.16G	FEB. 6	51.96G
OCT. 8	33.15G	AUG. 11	31.92G	FEB. 3	37.06G	MAR. 5	52.26G
DEC. 4	32.81G	SEP. 4	32.24G	MAR. 7	37.39G	MAR. 29	52.56G
FEB. 14, 1958	30.51G	OCT. 26	33.08G	MAY 2	38.00G	MAY 9	53.58G
MAR. 6	30.10G	NOV. 5	33.94G	MAY 30	35.76G	JUNE 5	54.17G
APR. 18	29.19G	DEC. 2	34.81G	NOV. 7	40.24G	JULY 3	54.71G
MAY 27	28.62G	DEC. 10	35.0	NOV. 29	40.43G	AUG. 6	55.73G
JUNE 25	28.70G	JAN. 6, 1960	33.83G	DEC. 28	40.01G	SEP. 6	56.77G
AUG. 12	29.90G	JAN. 26	35.96G	FEB. 1, 1962	39.79G	OCT. 25	57.30G
SEP. 9	33.52G	FEB. 25	33.68G	MAR. 22	39.37G	DEC. 5	F
NOV. 12	34.20A	MAR. 23	34.00G	JUNE 22	38.16G	FEB. 27, 1968	F

7S/3W-17P8 S. LSD 1095 FT ABOVE MSL.
HIGHEST WATER LEVEL 63.72 FT BELOW LSD, JUNE 5, 1963.
LOWEST STATIC WATER LEVEL 82.88 FT BELOW LSD, OCT. 29, 1965.
RECORDS AVAILABLE: 1963-68.

DATE	WATER LEVEL	DATE	WATER LEVEL	DATE	WATER LEVEL	DATE	WATER LEVEL
JUNE 5, 1963	63.72G	JULY 10, 1964	74.45G	SEP. 15, 1965	81.49G	OCT. 6, 1966	79.9 G
JULY 3	64.92G	AUG. 6	75.16G	OCT. 29	82.88G	NOV. 2	79.7 G
AUG. 6	66.86G	OCT. 6	76.84G	DEC. 21	82.36G	DEC. 15	80.1 G
SEP. 6	69.42G	NOV. 20	77.73G	JAN. 11, 1966	81.36G	JAN. 10, 1967	80.0 G
OCT. 25	69.29G	DEC. 29	78.20G	FEB. 2	79.66G	FEB. 6	79.5 G
DEC. 5	69.48G	FEB. 4, 1965	78.60G	MAR. 9	79.83G	MAR. 3	79.0 G
JAN. 9, 1964	69.38G	MAR. 17	79.35G	APR. 28	77.83G	APR. 3	79.0 G
FEB. 11	68.46G	APR. 20	79.60G	MAY 26	77.9 G	MAY 4	78.9 G
MAR. 20	70.78G	JUNE 2	79.25G	JULY 8	78.5 G	JUNE 2	79.2 G
MAY 14	71.53G	JULY 15	81.47B	AUG. 5	78.9 G	FEB. 27, 1968	81.10
JUNE 12	73.28G	AUG. 6	81.27G	SEP. 7	79.2 G		

7S/3W-17P9 S. LSD 1094 FT ABOVE MSL.
HIGHEST WATER LEVEL 36.00 FT BELOW LSD, DEC. 10, 1950.
LOWEST STATIC WATER LEVEL 36.00 FT BELOW LSD, DEC. 10, 1950.
RECORDS AVAILABLE: 1950.

DATE	WATER LEVEL	DATE	WATER LEVEL	DATE	WATER LEVEL	DATE	WATER LEVEL
DEC. 10, 1950	36.0 G						

7S/3W-17P11 S. DEPTH OF WELL 135 FT IN 1960. LSD 1102 FT ABOVE MSL.
HIGHEST WATER LEVEL 45.00 FT BELOW LSD, AUG. 26, 1960.
LOWEST STATIC WATER LEVEL 97.70 FT BELOW LSD, FEB. 27, 1968.
RECORDS AVAILABLE: 1960, 1968.

DATE	WATER LEVEL	DATE	WATER LEVEL	DATE	WATER LEVEL	DATE	WATER LEVEL
AUG. 26, 1960	45 G	FEB. 27, 1968	97.70				

7S/3W-17P12 S. DEPTH OF WELL 87 FT IN 1954. CASING PERFORATED FROM 50-80 FT. LSD 1095 FT ABOVE MSL.
HIGHEST WATER LEVEL 29.00 FT BELOW LSD, AUG. 10, 1954.
LOWEST STATIC WATER LEVEL 67.72 FT BELOW LSD, MAR. 4, 1968.
RECORDS AVAILABLE: 1954, 1968.

DATE	WATER LEVEL	DATE	WATER LEVEL	DATE	WATER LEVEL	DATE	WATER LEVEL
AUG. 10, 1954	29 G	MAR. 4, 1968	67.72				

7S/3W-17P13 S. DEPTH OF WELL 41 FT IN 1949. WELL DESTROYED 1968. LSD 1094 FT ABOVE MSL.
HIGHEST WATER LEVEL 14.00 FT BELOW LSD, MAY 10, 1949.
LOWEST STATIC WATER LEVEL 14.00 FT BELOW LSD, MAY 10, 1949.
RECORDS AVAILABLE: 1949, 1968.

DATE	WATER LEVEL	DATE	WATER LEVEL	DATE	WATER LEVEL	DATE	WATER LEVEL
MAY 10, 1949	14 G	MAR. 15, 1968	P				

7S/3W-17Q1 S. DEPTH OF WELL 76 FT IN 1956. WELL DESTROYED 1968. LSD 1095 FT ABOVE MSL.
HIGHEST WATER LEVEL 32.80 FT BELOW LSD, MAR. 14, 1956.
LOWEST STATIC WATER LEVEL 41.10 FT BELOW LSD, DEC. 9, 1959.
RECORDS AVAILABLE: 1956, 1958-59, 1968.

DATE	WATER LEVEL	DATE	WATER LEVEL	DATE	WATER LEVEL	DATE	WATER LEVEL
MAR. 14, 1956	32.8 B	OCT. 29, 1959	38.05	DEC. 9, 1959	41.10	FEB. 28, 1968	P
OCT. 30, 1958	35.72A						

7S/3W-17Q2 S. DEPTH OF WELL 58 FT IN 1953. LSD 1104 FT ABOVE MSL.
HIGHEST WATER LEVEL 33.50 FT BELOW LSD, MAY 15, 1953.
LOWEST STATIC WATER LEVEL 35.60 FT BELOW LSD, DEC. 1, 1953.
RECORDS AVAILABLE: 1953, 1959.

DATE	WATER LEVEL	DATE	WATER LEVEL	DATE	WATER LEVEL	DATE	WATER LEVEL
MAY 15, 1953	33.5 G	DEC. 1, 1953	35.6 G	DEC. 9, 1959	51.39A		

7S/3W-17Q3 S. DEPTH OF WELL 38 FT IN 1953. WELL DESTROYED 1968. LSD 1100 FT ABOVE MSL.
HIGHEST WATER LEVEL 28.10 FT BELOW LSD, MAY 20, 1953.
LOWEST STATIC WATER LEVEL 40.19 FT BELOW LSD, DEC. 9, 1959.
RECORDS AVAILABLE: 1953-54, 1958-59, 1968.

DATE	WATER LEVEL	DATE	WATER LEVEL	DATE	WATER LEVEL	DATE	WATER LEVEL
MAY 20, 1953	28.1 G	OCT. 30, 1958	40.70A	DEC. 9, 1959	40.19	FEB. 28, 1968	P
FEB. 18, 1954	30.6 G	OCT. 29, 1959	39.81				

7S/3W-17Q4 S. DEPTH OF WELL 52 FT IN 1956. WELL DESTROYED 1968. LSD 1098 FT ABOVE MSL.
HIGHEST WATER LEVEL 32.80 FT BELOW LSD, MAR. 16, 1956.
LOWEST STATIC WATER LEVEL 39.20 FT BELOW LSD, OCT. 29, 1959.
RECORDS AVAILABLE: 1956, 1959, 1968.

DATE	WATER LEVEL	DATE	WATER LEVEL	DATE	WATER LEVEL	DATE	WATER LEVEL
MAR. 16, 1956	32.8 G	OCT. 29, 1959	39.20	DEC. 9, 1959	39.55B	MAR. 15, 1968	P

7S/3W-17Q5 S. DEPTH OF WELL 160 FT IN 1957. CASING PERFORATED FROM 90-144 FT. LSD 1107 FT ABOVE MSL.
HIGHEST WATER LEVEL 57.00 FT BELOW LSD, AUG. 12, 1957.
LOWEST STATIC WATER LEVEL 107.73 FT BELOW LSD, FEB. 28, 1968.
RECORDS AVAILABLE: 1957, 1968.

DATE	WATER LEVEL	DATE	WATER LEVEL	DATE	WATER LEVEL	DATE	WATER LEVEL
AUG. 12, 1957	57 G	FEB. 28, 1968	107.73				

7S/3W-17Q6 S. DEPTH OF WELL 105 FT IN 1968. LSD 1092 FT ABOVE MSL.
HIGHEST WATER LEVEL 60.95 FT BELOW LSD, MAR. 14, 1968.
LOWEST STATIC WATER LEVEL 60.95 FT BELOW LSD, MAR. 14, 1968.
RECORDS AVAILABLE: 1968.

DATE	WATER LEVEL	DATE	WATER LEVEL	DATE	WATER LEVEL	DATE	WATER LEVEL
MAR. 14, 1968	60.95						

7S/3W-17Q7 S. DEPTH OF WELL 66 FT IN 1968. LSD 1095 FT ABOVE MSL.
HIGHEST WATER LEVEL 63.52 FT BELOW LSD, MAR. 7, 1968.
LOWEST STATIC WATER LEVEL 63.52 FT BELOW LSD, MAR. 7, 1968.
RECORDS AVAILABLE: 1968.

DATE	WATER LEVEL	DATE	WATER LEVEL	DATE	WATER LEVEL	DATE	WATER LEVEL
MAR. 7, 1968	63.52						

7S/3W-17Q8 S. DEPTH OF WELL 446 FT IN 1961. CASING PERFORATED FROM 162-446 FT. LSD 1100 FT ABOVE MSL.
HIGHEST WATER LEVEL 123.00 FT BELOW LSD, OCT. 13, 1961.
LOWEST STATIC WATER LEVEL 137.97 FT BELOW LSD, FEB. 27, 1968.
RECORDS AVAILABLE: 1961, 1968.

DATE	WATER LEVEL	DATE	WATER LEVEL	DATE	WATER LEVEL	DATE	WATER LEVEL
OCT. 13, 1961	123 G	FEB. 27, 1968	137.97				

7S/3W-17R1 S. DEPTH OF WELL 100 FT IN 1959. WELL DESTROYED 1968. LSD 1104 FT ABOVE MSL.
HIGHEST WATER LEVEL 64.20 FT BELOW LSD, MAY 12, 1953.
LOWEST STATIC WATER LEVEL 73.80 FT BELOW LSD, OCT. 30, 1959.
RECORDS AVAILABLE: 1953, 1956, 1959, 1968.

DATE	WATER LEVEL	DATE	WATER LEVEL	DATE	WATER LEVEL	DATE	WATER LEVEL
MAY 12, 1953	64.2 A	AUG. 20, 1959	75.788	OCT. 30, 1959	73.80	FEB. 28, 1968	P
MAR. 19, 1956	64.9						

7S/3W-17R2 S. DEPTH OF WELL 210 FT IN 1963. CASING PERFORATED FROM 170-210 FT. LSD 1098 FT ABOVE MSL.
HIGHEST WATER LEVEL 57.80 FT BELOW LSD, JULY 20, 1967.
LOWEST STATIC WATER LEVEL 60.00 FT BELOW LSD, APR. 16, 1963.
RECORDS AVAILABLE: 1963, 1967.

DATE	WATER LEVEL	DATE	WATER LEVEL	DATE	WATER LEVEL	DATE	WATER LEVEL
APR. 16, 1963	60 G	JULY 20, 1967	57.8 G				

7S/3W-17R3 S. DEPTH OF WELL 305 FT IN 1962. CASING PERFORATED FROM 90-305 FT. LSD 1100 FT ABOVE MSL.
HIGHEST WATER LEVEL 122.00 FT BELOW LSD, SEP. 3, 1962.
LOWEST STATIC WATER LEVEL 132.68 FT BELOW LSD, FEB. 28, 1968.
RECORDS AVAILABLE: 1962, 1968.

DATE	WATER LEVEL	DATE	WATER LEVEL	DATE	WATER LEVEL	DATE	WATER LEVEL
SEP. 3, 1962	122 G	FEB. 28, 1968	132.68				

7S/3W-18A1 S. DEPTH OF WELL 94 FT IN 1958. LSD 1152 FT ABOVE MSL.
HIGHEST WATER LEVEL 57.40 FT BELOW LSD, NOV. 19, 1953.
LOWEST STATIC WATER LEVEL 84.64 FT BELOW LSD, OCT. 29, 1959.
RECORDS AVAILABLE: 1953-54, 1956, 1958-59, 1968.

DATE	WATER LEVEL	DATE	WATER LEVEL	DATE	WATER LEVEL	DATE	WATER LEVEL
MAY 5, 1953	58.4 S	APR. 22, 1954	59.6 G	OCT. 29, 1958	81.40	MAR. 4, 1968	F
NOV. 19	57.4 G	MAR. 14, 1956	65.9 G	OCT. 29, 1959	84.64		

7S/3W-18A2 S. DEPTH OF WELL 71 FT IN 1968. LSD 1142 FT ABOVE MSL.
HIGHEST WATER LEVEL 69.73 FT BELOW LSD, DEC. 11, 1959.
LOWEST STATIC WATER LEVEL 69.73 FT BELOW LSD, DEC. 11, 1959.
RECORDS AVAILABLE: 1953, 1959, 1968.

DATE	WATER LEVEL	DATE	WATER LEVEL	DATE	WATER LEVEL	DATE	WATER LEVEL
MAY 5, 1953	F	DEC. 11, 1959	69.73	FEB. 30, 1968	F		

7S/3W-18A3 S. DEPTH OF WELL 416 FT IN 1925. CASING PERFORATED FROM 130-138, 212-221, 224-231, 251-253, 296-308, 349-412 FT. LSD 1135 FT ABOVE MSL.
HIGHEST WATER LEVEL 44.10 FT BELOW LSD, OCT. 27, 1925.
LOWEST STATIC WATER LEVEL 171.30 FT BELOW LSD, JAN. 14, 1965.
RECORDS AVAILABLE: 1925, 1927, 1946-47, 1958-59, 1962-65, 1968.

DATE	WATER LEVEL	DATE	WATER LEVEL	DATE	WATER LEVEL	DATE	WATER LEVEL
OCT. 27, 1925	44.1 G	SEP. 24, 1962	A	AUG. 27, 1963	159.33	MAY 29, 1964	169.3 A
JULY 27, 1927	96.6 G	OCT. 24	141.20	SEP. 26	156.74	JULY 2	170.93A
SEP. 16	89.0 G	DEC. 4	141.13	OCT. 24	157.32	JULY 30	171.37A
APR. 2, 1946	59.6 G	JAN. 7, 1963	135.49	DEC. 2	155.33	SEP. 1	170.95A
JULY 12	80.6 G	FEB. 12	133.92	DEC. 23	154.29	DEC. 17	170.63
MAY 15, 1947	77.0 G	MAY 2	A	JAN. 29, 1964	143.20	JAN. 14, 1965	171.30
OCT. 29, 1958	121.82A	MAY 28	137.28	FEB. 28	157.23B	FEB. 18	A
OCT. 29, 1959	113.73	JULY 3	A	MAR. 28	147.80	MAR. 4, 1968	165.44
DEC. 10	110.04	JULY 31	A	APR. 29	145.02		

7S/3W-18A5 S. DEPTH OF WELL 276 FT IN 1959. LSD 1140 FT ABOVE MSL.
HIGHEST WATER LEVEL 133.13 FT BELOW LSD, MAR. 4, 1968.
LOWEST STATIC WATER LEVEL 133.13 FT BELOW LSD, MAR. 4, 1968.
RECORDS AVAILABLE: 1959, 1968.

DATE	WATER LEVEL	DATE	WATER LEVEL	DATE	WATER LEVEL	DATE	WATER LEVEL
DEC. 10, 1959	N	MAR. 4, 1968	133.13				

7S/3W-18B1 S. KIDDER RANCH. NEAR MURRIETA, ABOUT 100 FEET NORTHEAST OF WASHINGTON AVENUE AND 0.5 MILE NORTHWEST OF INTERSECTION OF WASHINGTON AVE AND LEMON ST. DRILLED IRRIGATION WELL IN ALLUVIUM. DEPTH 456 FT., LSD 1,150 FT. ABOVE MSL.
HIGHEST WATER LEVEL 132.00 FT BELOW LSD, MAY 11, 1965.
LOWEST STATIC WATER LEVEL 197.60 FT BELOW LSD, SEP. 30, 1966.
RECORDS AVAILABLE: 1965-68.

DATE	WATER LEVEL	DATE	WATER LEVEL	DATE	WATER LEVEL	DATE	WATER LEVEL
MAY 11, 1965	132 G	SEP. 30, 1966	197.60	OCT. 12, 1967	196.25	MAR. 20, 1968	181.96
APR. 1, 1966	191.50	MAR. 28, 1967	185.15	FEB. 9, 1968	183.64		

7S/3W-18H1 S. DEPTH OF WELL 85 FT IN 1968. LSD 1130 FT ABOVE MSL.
HIGHEST WATER LEVEL 39.10 FT BELOW LSD, NOV. 19, 1953.
LOWEST STATIC WATER LEVEL 63.49 FT BELOW LSD, DEC. 16, 1959.
RECORDS AVAILABLE: 1953-54, 1959, 1968.

DATE	WATER LEVEL	DATE	WATER LEVEL	DATE	WATER LEVEL	DATE	WATER LEVEL
MAY 5, 1953	42.7 G	APR. 22, 1954	40.4 G	DEC. 16, 1959	63.49	FEB. 29, 1968	F
NOV. 19	39.1 G						

7S/3W-18H2 S. DEPTH OF WELL 64 FT IN 1953. WELL DESTROYED 1968. LSD 1136 FT ABOVE MSL.
HIGHEST WATER LEVEL 38.60 FT BELOW LSD, MAY 15, 1953.
LOWEST STATIC WATER LEVEL 59.78 FT BELOW LSD, OCT. 29, 1959.
RECORDS AVAILABLE: 1953, 1956, 1959, 1968.

DATE	WATER LEVEL	DATE	WATER LEVEL	DATE	WATER LEVEL	DATE	WATER LEVEL
MAY 15, 1953	38.6 G	OCT. 30, 1958	55.76	DEC. 10, 1959	59.06	FEB. 29, 1968	P
MAR. 14, 1956	46.5 G	OCT. 29, 1959	59.78				

7S/3W-18H3 S. LSD 1135 FT ABOVE MSL.
HIGHEST WATER LEVEL 49.40 FT BELOW LSD, OCT. 30, 1958.
LOWEST STATIC WATER LEVEL 49.40 FT BELOW LSD, OCT. 30, 1958.
RECORDS AVAILABLE: 1958.

DATE	WATER LEVEL	DATE	WATER LEVEL	DATE	WATER LEVEL	DATE	WATER LEVEL
OCT. 30, 1958	49.40						

7S/3W-18H4 S. WELL DESTROYED 1968. LSD 1130 FT ABOVE MSL.
HIGHEST WATER LEVEL 53.00 FT BELOW LSD, DEC. 10, 1959.
LOWEST STATIC WATER LEVEL 53.00 FT BELOW LSD, DEC. 10, 1959.
RECORDS AVAILABLE: 1959, 1968.

DATE	WATER LEVEL	DATE	WATER LEVEL	DATE	WATER LEVEL	DATE	WATER LEVEL
DEC. 10, 1959	53	MAR. 14, 1968	P				

7S/3W-18H5 S. DEPTH OF WELL 207 FT IN 1960. PERFORATED FROM 79-85, 144-150, 169-206 FT. LSD 1130 FT ABOVE MSL.
HIGHEST WATER LEVEL 64.00 FT BELOW LSD, OCT. 25, 1960.
LOWEST STATIC WATER LEVEL 64.00 FT BELOW LSD, OCT. 25, 1960.
RECORDS AVAILABLE: 1960, 1968.

DATE	WATER LEVEL	DATE	WATER LEVEL	DATE	WATER LEVEL	DATE	WATER LEVEL
OCT. 25, 1960	64 G	FEB. 29, 1968	A				

7S/3W-18J1 S. DEPTH OF WELL 300 FT IN 1966. LSD 1118 FT ABOVE MSL.
HIGHEST WATER LEVEL 154.36 FT BELOW LSD, OCT. 29, 1966.
LOWEST STATIC WATER LEVEL 154.36 FT BELOW LSD, OCT. 29, 1966.
RECORDS AVAILABLE: 1966, 1968.

DATE	WATER LEVEL	DATE	WATER LEVEL	DATE	WATER LEVEL	DATE	WATER LEVEL
OCT. 29, 1966	154.36	APR. 24, 1968	A				

7S/3W-18L1 S. DEPTH OF WELL 51 FT IN 1926. WELL DESTROYED 1965. LSD 1113 FT ABOVE MSL.
HIGHEST WATER LEVEL 2.70 FT BELOW LSD, APR. 23, 1926.
LOWEST STATIC WATER LEVEL 22.10 FT BELOW LSD, OCT. 29, 1953.
RECORDS AVAILABLE: 1926-27, 1953-54, 1959, 1968.

DATE	WATER LEVEL	DATE	WATER LEVEL	DATE	WATER LEVEL	DATE	WATER LEVEL
MAR. 3, 1926	10.3 G	AUG. 30, 1926	10.7 G	JULY 27, 1927	7.9 G	APR. 22, 1954	4.5 G
APR. 23	2.7 G	OCT. 13	10.7 G	MAY 6, 1953	14.2 G	DEC. 11, 1959	22.06
JUNE 28	7.7 G	NOV. 3	10.8 G	OCT. 29	22.1 G	MAR. 4, 1968	P
AUG. 2	9.5 G	JAN. 11, 1927	9.1 G	NOV. 19	21.8 G		

7S/3W-18L2 S. DEPTH OF WELL 37 FT IN 1958, 29 FT IN 1968. LSD 1118 FT ABOVE MSL.
HIGHEST WATER LEVEL 17.10 FT BELOW LSD, APR. 22, 1954.
LOWEST STATIC WATER LEVEL 30.29 FT BELOW LSD, OCT. 29, 1958.
RECORDS AVAILABLE: 1953-54, 1958-59, 1968.

DATE	WATER LEVEL	DATE	WATER LEVEL	DATE	WATER LEVEL	DATE	WATER LEVEL
MAY 6, 1953	18.4 G	NOV. 19, 1953	22 G	OCT. 29, 1958	30.29	DEC. 11, 1959	25.24
OCT. 29	21.0 G	APR. 22, 1954	17.1 G	OCT. 29, 1959	20.30	FEB. 29, 1968	F

7S/3W-18L3 S. DEPTH OF WELL 70 FT IN 1953. LSD 1123 FT ABOVE MSL.
HIGHEST WATER LEVEL 20.90 FT BELOW LSD, APR. 22, 1954.
LOWEST STATIC WATER LEVEL 37.57 FT BELOW LSD, OCT. 29, 1959.
RECORDS AVAILABLE: 1953-54, 1958-59, 1968.

DATE	WATER LEVEL	DATE	WATER LEVEL	DATE	WATER LEVEL	DATE	WATER LEVEL
NOV. 19, 1953	35.9 G	OCT. 29, 1958	33.55	DEC. 11, 1959	37.53	FEB. 29, 1968	36.93
APR. 22, 1954	20.9 G	OCT. 29, 1959	37.57				

7S/3W-18L4 S. DEPTH OF WELL 270 FT IN 1961. CASING PERFORATED FROM 60-270 FT. LSD 1118 FT ABOVE MSL.
HIGHEST WATER LEVEL 67.06 FT BELOW LSD, FEB. 29, 1968.
LOWEST STATIC WATER LEVEL 74.00 FT BELOW LSD, AUG. 5, 1961.
RECORDS AVAILABLE: 1961, 1968.

DATE	WATER LEVEL	DATE	WATER LEVEL	DATE	WATER LEVEL	DATE	WATER LEVEL
AUG. 5, 1961	74 G	FEB. 29, 1968	67.06				

7S/3W-18L5 S. DEPTH OF WELL 312 FT IN 1968. CASING PERFORATED FROM 80-300 FT. LSD 1115 FT ABOVE MSL.
HIGHEST WATER LEVEL 63.35 FT BELOW LSD, FEB. 29, 1968.
LOWEST STATIC WATER LEVEL 102.00 FT BELOW LSD, NOV. 15, 1965.
RECORDS AVAILABLE: 1965, 1968.

DATE	WATER LEVEL	DATE	WATER LEVEL	DATE	WATER LEVEL	DATE	WATER LEVEL
NOV. 15, 1965	102 G	OCT. 16, 1966	82.95	FEB. 29, 1968	63.35		

7S/3W-18M1 S. DEPTH OF WELL 46 FT IN 1968. LSD 1125 FT ABOVE MSL.
HIGHEST WATER LEVEL 19.37 FT BELOW LSD, OCT. 29, 1959.
LOWEST STATIC WATER LEVEL 30.50 FT BELOW LSD, DEC. 14, 1964.
RECORDS AVAILABLE: 1953, 1958-59, 1964, 1968.

DATE	WATER LEVEL	DATE	WATER LEVEL	DATE	WATER LEVEL	DATE	WATER LEVEL
MAY 6, 1953	22.3 G	OCT. 29, 1958	23.04	DEC. 14, 1964	30.5 G	FEB. 29, 1968	20.58
NOV. 19	20.4 G	OCT. 29, 1959	19.37A				

7S/3W-18Q1 S. DEPTH OF WELL 44 FT IN 1918. WELL DESTROYED 1968. LSD 1104 FT ABOVE MSL.
HIGHEST WATER LEVEL 4.20 FT BELOW LSD, APR. 23, 1926.
LOWEST STATIC WATER LEVEL 12.30 FT BELOW LSD, OCT. 27, 1925.
RECORDS AVAILABLE: 1918, 1925-27, 1968.

DATE	WATER LEVEL	DATE	WATER LEVEL	DATE	WATER LEVEL	DATE	WATER LEVEL
1918	6 G	JUNE 28, 1926	6.7 G	OCT. 13, 1926	10.7 G	JULY 27, 1927	6.7 G
OCT. 27, 1925	12.3 G	AUG. 2	8.5 G	NOV. 3	11.0 G	SEP. 16	8.6 G
MAR. 3, 1926	10.8 G	AUG. 30	9.5 G	JAN. 11, 1927	9.8 G	MAR. 17, 1968	P
APR. 23	4.2 G						

7S/3W-18Q2 S. DR. G. J. MURPHY, FORMERLY A. SHANOR. SOUTH OF INTERSECTION AT TENAJA ROAD AND HAYES AVE. DRILLED DOMESTIC AND IRRIGATION WELL IN ALLUVIUM, DIAMETER 8 INCHES. DEPTH 150 FT., LSD 1,110 FT. ABOVE MSL.
HIGHEST WATER LEVEL 29.58 FT BELOW LSD, DEC. 16, 1959.
LOWEST STATIC WATER LEVEL 68.70 FT BELOW LSD, OCT. 15, 1965.
RECORDS AVAILABLE: 1959, 1964-66.

DATE	WATER LEVEL	DATE	WATER LEVEL	DATE	WATER LEVEL	DATE	WATER LEVEL
DEC. 16, 1959	29.58	OCT. 15, 1965	68.7	JAN. 24, 1966	41.4	MAR. 24, 1966	37.8
DEC. 14, 1964	53.75G	DEC. 27	51.1	FEB. 24	37.3	SEP. 30	D
AUG. 19, 1965	66.05B						

7S/3W-18Q4 S. DEPTH OF WELL 308 FT IN 1965. LSD 1100 FT ABOVE MSL.
HIGHEST WATER LEVEL 61.09 FT BELOW LSD, FEB. 24, 1966.
LOWEST STATIC WATER LEVEL 110.00 FT BELOW LSD, SEP. , 1965.
RECORDS AVAILABLE: 1965, 1966.

DATE	WATER LEVEL	DATE	WATER LEVEL	DATE	WATER LEVEL	DATE	WATER LEVEL
SEP. 1965	110 G	FEB. 24, 1966	61.09				

7S/3W-18Q5 S. ATLANTIC-RICHFIELD OIL CO. NEAR MURRIETA, ABOUT 100 FEET WEST OF INTERSECTION OF HAYES AVE AND TENAJA RDAD. DRILLED UNUSED WELL IN ALLUVIUM, DIAMETER 18 INCHES. DEPTH 445.4 FT., LSD 1,108 FT. ABOVE MSL.
HIGHEST WATER LEVEL 55.85 FT BELOW LSD, MAR. 28, 1967.
LOWEST STATIC WATER LEVEL 75.00 FT BELOW LSD, JAN. 16, 1966.
RECORDS AVAILABLE: 1966-68.

DATE	WATER LEVEL	DATE	WATER LEVEL	DATE	WATER LEVEL	DATE	WATER LEVEL
JAN. 16, 1966	75 G	APR. 1, 1966	61.75	MAR. 28, 1967	55.85	FEB. 29, 1968	60.59
FEB. 24	60.21	SEP. 30	114.30C	OCT. 12	92.75C		

7S/3W-18R1 S. DEPTH OF WELL 400 FT IN 1968. LSD 1100 FT ABOVE MSL.
HIGHEST WATER LEVEL 130.83 FT BELOW LSD, FEB. 27, 1968.
RECORDS AVAILABLE: 1968.

DATE	WATER LEVEL	DATE	WATER LEVEL	DATE	WATER LEVEL	DATE	WATER LEVEL
FEB. 27, 1968	130.83B						

7S/3W-19A1 S. DEPTH OF WELL 45 FT IN 1953. WELL DESTROYED 1968. LSD 1135 FT ABOVE MSL.
HIGHEST WATER LEVEL 43.80 FT BELOW LSD, APR. 22, 1954.
LOWEST STATIC WATER LEVEL 43.80 FT BELOW LSD, APR. 22, 1954.
RECORDS AVAILABLE: 1953-54, 1956, 1959, 1968.

DATE	WATER LEVEL	DATE	WATER LEVEL	DATE	WATER LEVEL	DATE	WATER LEVEL
NOV. 30, 1953	F	MAR. 19, 1956	F	DEC. 9, 1959	F	MAR. 28, 1968	P
APR. 22, 1954	43.8 G						

7S/3W-19A2 S. LSD 1135 FT ABOVE MSL.
HIGHEST WATER LEVEL 42.00 FT BELOW LSD, AUG. 28, 1952.
LOWEST STATIC WATER LEVEL 79.32 FT BELOW LSD, MAR. 28, 1968.
RECORDS AVAILABLE: 1952-54, 1956, 1959, 1968.

DATE	WATER LEVEL	DATE	WATER LEVEL	DATE	WATER LEVEL	DATE	WATER LEVEL
AUG. 28, 1952	42 G	MAY 23, 1953	45.1 G	APR. 22, 1954	43.1 G	DEC. 9, 1959	47.59
MAY 11, 1953	44.8 G	NOV. 30	47.1 G	MAR. 19, 1956	49.0 G	MAR. 28, 1968	79.32

7S/3W-19A3 S. DEPTH OF WELL 21 FT IN 1968. LSD 1101 FT ABOVE MSL.
HIGHEST WATER LEVEL 11.00 FT BELOW LSD, MAY 11, 1953.
LOWEST STATIC WATER LEVEL 15.70 FT BELOW LSD, MAR. 19, 1956.
RECORDS AVAILABLE: 1953, 1956, 1959, 1968.

DATE	WATER LEVEL	DATE	WATER LEVEL	DATE	WATER LEVEL	DATE	WATER LEVEL
MAY 11, 1953	11.0 G	NOV. 30, 1953	14.0 G	DEC. 10, 1959	14.23	MAR. 27, 1968	F
MAY 22	11.1 G	MAR. 19, 1956	15.7 G				

7S/3W-19B2 S. DEPTH OF WELL 401 FT IN 1964. LSD 1105 FT ABOVE MSL.
HIGHEST WATER LEVEL 59.14 FT BELOW LSD, MAR. 28, 1968.
LOWEST STATIC WATER LEVEL 82.00 FT BELOW LSD, JAN. 9, 1964.
RECORDS AVAILABLE: 1964, 1968.

DATE	WATER LEVEL	DATE	WATER LEVEL	DATE	WATER LEVEL	DATE	WATER LEVEL
JAN. 9, 1964	82 G	MAR. 28, 1968	59.14				

7S/3W-19H1 S. DEPTH OF WELL 29 FT IN 1953. WELL DESTROYED 1968. LSD 1098 FT ABOVE MSL.
HIGHEST WATER LEVEL 10.10 FT BELOW LSD, APR. 22, 1954.
LOWEST STATIC WATER LEVEL 18.90 FT BELOW LSD, MAR. 19, 1956.
RECORDS AVAILABLE: 1953-54, 1956, 1959, 1968.

DATE	WATER LEVEL	DATE	WATER LEVEL	DATE	WATER LEVEL	DATE	WATER LEVEL
MAY 14, 1953	14.7 G	APR. 22, 1954	10.1 G	DEC. 9, 1959	22.97A	MAR. 27, 1968	P
NOV. 30	18.5 G	MAR. 19, 1956	18.9 G				

7S/3W-19H2 S. WELL DESTROYED 1968. LSD 1103 FT ABOVE MSL.
HIGHEST WATER LEVEL 18.60 FT BELOW LSD, MAY 14, 1953.
LOWEST STATIC WATER LEVEL 21.90 FT BELOW LSD, DEC. 9, 1959.
RECORDS AVAILABLE: 1953, 1959, 1968.

DATE	WATER LEVEL	DATE	WATER LEVEL	DATE	WATER LEVEL	DATE	WATER LEVEL
MAY 14, 1953	18.6 G	DEC. 9, 1959	21.90	MAR. 27, 1968	P		

7S/3W-19H3 S. WELL DESTROYED 1968. LSD 1105 FT ABOVE MSL.
HIGHEST WATER LEVEL 44.08 FT BELOW LSD, DEC. 10, 1959.
LOWEST STATIC WATER LEVEL 44.08 FT BELOW LSD, DEC. 10, 1959.
RECORDS AVAILABLE: 1959, 1968.

DATE	WATER LEVEL	DATE	WATER LEVEL	DATE	WATER LEVEL	DATE	WATER LEVEL
DEC. 10, 1959	44.08	MAR. 27, 1968	P				

7S/3W-19J1 S. DEPTH OF WELL 98 FT IN 1968. LSD 1165 FT ABOVE MSL.
HIGHEST WATER LEVEL 108.00 FT BELOW LSD, DEC. 10, 1959.
LOWEST STATIC WATER LEVEL 108.00 FT BELOW LSD, DEC. 10, 1959.
RECORDS AVAILABLE: 1959, 1968.

DATE	WATER LEVEL	DATE	WATER LEVEL	DATE	WATER LEVEL	DATE	WATER LEVEL
DEC. 10, 1959	108	MAR. 27, 1968	F				

7S/3W-19J2 S. DEPTH OF WELL 200 FT IN 1958. CASING PERFORATED FROM 40-200 FT. LSD 1100 FT ABOVE MSL.
HIGHEST WATER LEVEL 5.00 FT BELOW LSD, MAY , 1958.
LOWEST STATIC WATER LEVEL 57.20 FT BELOW LSD, MAR. 27, 1968.
RECORDS AVAILABLE: 1958-59, 1968.

DATE	WATER LEVEL		DATE	WATER LEVEL		DATE	WATER LEVEL		DATE	WATER LEVEL	
MAY 1958	5	G	DEC. 10, 1959	38.5		MAR. 27, 1968	57.2				

7S/3W-19J3 S. DEPTH OF WELL 49 FT IN 1968. LSD 1110 FT ABOVE MSL.
HIGHEST WATER LEVEL 38.17 FT BELOW LSD, DEC. 10, 1959.
LOWEST STATIC WATER LEVEL 38.17 FT BELOW LSD, DEC. 10, 1959.
RECORDS AVAILABLE: 1959, 1968.

DATE	WATER LEVEL		DATE	WATER LEVEL		DATE	WATER LEVEL		DATE	WATER LEVEL	
DEC. 10, 1959	38.17		MAR. 27, 1968		F						

7S/3W-19J5 S. DEPTH OF WELL 140 FT IN 1968. LSD 1065 FT ABOVE MSL.
HIGHEST WATER LEVEL 123.04 FT BELOW LSD, APR. 2, 1968.
LOWEST STATIC WATER LEVEL 123.04 FT BELOW LSD, APR. 2, 1968.
RECORDS AVAILABLE: 1959, 1968.

DATE	WATER LEVEL		DATE	WATER LEVEL		DATE	WATER LEVEL		DATE	WATER LEVEL	
DEC. 10, 1959		N	APR. 2, 1968	123.04							

7S/3W-19J6 S. DEPTH OF WELL 340 FT IN 1968. LSD 1115 FT ABOVE MSL.
HIGHEST WATER LEVEL 64.96 FT BELOW LSD, APR. 2, 1968.
LOWEST STATIC WATER LEVEL 64.96 FT BELOW LSD, APR. 2, 1968.
RECORDS AVAILABLE: 1968.

DATE	WATER LEVEL		DATE	WATER LEVEL		DATE	WATER LEVEL		DATE	WATER LEVEL	
APR. 2, 1968	64.96										

7S/3W-20A1 S. DEPTH OF WELL 50 FT IN 1953. WELL DESTROYED 1968. LSD 1098 FT ABOVE MSL.
HIGHEST WATER LEVEL 34.60 FT BELOW LSD, MAY 13, 1953.
LOWEST STATIC WATER LEVEL 36.90 FT BELOW LSD, NOV. 18, 1953.
RECORDS AVAILABLE: 1953-54, 1959, 1968.

DATE	WATER LEVEL		DATE	WATER LEVEL		DATE	WATER LEVEL		DATE	WATER LEVEL	
MAY 13, 1953	34.6	G	APR. 22, 1954	36.6	G	DEC. 3, 1959		F	MAR. 12, 1968		P
NOV. 18	36.9	G									

7S/3W-20A2 S. DEPTH OF WELL 60 FT IN 1953. WELL DESTROYED 1968. LSD 1093 FT ABOVE MSL.
HIGHEST WATER LEVEL 28.60 FT BELOW LSD, FEB. 6, 1953, MAR. 6, 1953.
LOWEST STATIC WATER LEVEL 40.49 FT BELOW LSD, DEC. 10, 1959.
RECORDS AVAILABLE: 1953-54, 1956, 1959, 1968.

DATE	WATER LEVEL		DATE	WATER LEVEL		DATE	WATER LEVEL		DATE	WATER LEVEL	
JAN. 15, 1953	28.8	K	MAY 1, 1953	29.5	K	SEP. 1, 1953	31.9	K	APR. 22, 1954	30.7	G
FEB. 6	28.6	K	JUNE 5	30.3	K	OCT. 2	32.2	K	MAR. 16, 1956	34.7	G
MAR. 6	28.6	K	JULY 3	30.6	K	NOV. 3	32.7	K	DEC. 10, 1959	40.49	
APR. 3	29.2	K	AUG. 4	31.3	K	DEC. 2	32.6	K	MAR. 12, 1968		P

7S/3W-20A3 S. DEPTH OF WELL 48 FT IN 1951, 88 FT IN 1966. LSD 1091 FT ABOVE MSL.
HIGHEST WATER LEVEL 26.00 FT BELOW LSD, JULY 25, 1951.
LOWEST STATIC WATER LEVEL 30.10 FT BELOW LSD, MAR. 16, 1956.
RECORDS AVAILABLE: 1951, 1956.

DATE	WATER LEVEL		DATE	WATER LEVEL		DATE	WATER LEVEL		DATE	WATER LEVEL	
JULY 25, 1951	26	G	MAR. 16, 1956	30.1	G						

7S/3W-20A4 S. WESLEY HARTING, FORMERLY V. M. COLTON, FORMERLY ELSENPETER. ABOUT HALF A MILE SOUTHEAST OF MURRIETA. DRILLED DOMESTIC WELL IN ALLUVIUM, DIAMETER 12 INCHES. DEPTH 52 FT., LSD 1,087.8 ABOVE MSL.
HIGHEST WATER LEVEL 22.80 FT BELOW LSD, MAY 13, 1953, APR. 22, 1954.
LOWEST STATIC WATER LEVEL 59.45 FT BELOW LSD, DEC. 27, 1965.
RECORDS AVAILABLE: 1953-54, 1956, 1959, 1964-68.

DATE	WATER LEVEL		DATE	WATER LEVEL		DATE	WATER LEVEL		DATE	WATER LEVEL	
MAY 13, 1953	22.8	G	MAY 29, 1964	47.22		FEB. 18, 1965	49.34		JAN. 24, 1966	58.15	
NOV. 20	25.3	B	JULY 2	47.54		MAR. 31	49.75		FEB. 24	54.24	
APR. 22, 1954	22.8	G	JULY 30	47.61		MAY 5	50.25		MAR. 24	53.34	
MAR. 14, 1956	26.8	G	SEP. 1	48.07		JULY 7	51.18		SEP. 30	50.53	
DEC. 15, 1959	33.02		OCT. 15	48.56		AUG. 19	54.17		MAR. 28, 1967	49.33	
MAR. 28, 1964	46.77		DEC. 17	49.02		OCT. 15	57.45		OCT. 12	51.25	
APR. 29	47.05		JAN. 14, 1965	49.14		DEC. 27	59.45		MAR. 6, 1968		D

7S/3W-20A7 S. DEPTH OF WELL 85 FT IN 1953, 54 FT IN 1968. LSD 1090 FT ABOVE MSL.
HIGHEST WATER LEVEL 28.00 FT BELOW LSD, NOV. 30, 1953.
LOWEST STATIC WATER LEVEL 28.00 FT BELOW LSD, NOV. 30, 1953.
RECORDS AVAILABLE: 1953, 1968.

DATE	WATER LEVEL		DATE	WATER LEVEL		DATE	WATER LEVEL		DATE	WATER LEVEL	
NOV. 30, 1953	28.0	G	MAR. 15, 1968		F						

7S/3W-20A8 S. DEPTH OF WELL 68 FT IN 1945, 51 FT IN 1968. CASING PERFORATED FROM 33-68 FT. LSD 1090 FT ABOVE MSL.
HIGHEST WATER LEVEL 18.00 FT BELOW LSD, OCT. 7, 1945.
LOWEST STATIC WATER LEVEL 18.00 FT BELOW LSD, OCT. 7, 1945.
RECORDS AVAILABLE: 1945, 1968.

DATE	WATER LEVEL		DATE	WATER LEVEL		DATE	WATER LEVEL		DATE	WATER LEVEL	
OCT. 7, 1945	18	G	MAR. 15, 1968		F						

7S/3W-20A9 S. DEPTH OF WELL 90 FT IN 1954. CASING PERFORATED FROM 40-90 FT. LSD 1092 FT ABOVE MSL.
HIGHEST WATER LEVEL 28.00 FT BELOW LSD, SEP. 12, 1954.
LOWEST STATIC WATER LEVEL 31.50 FT BELOW LSD, MAR. 14, 1956.
RECORDS AVAILABLE: 1954, 1956.

DATE	WATER LEVEL		DATE	WATER LEVEL		DATE	WATER LEVEL		DATE	WATER LEVEL	
SEP. 12, 1954	28	G	MAR. 14, 1956	31.5	G						

7S/3W-20A10 S. DEPTH OF WELL 60 FT IN 1950. WELL DESTROYED 1968. LSD 1090 FT ABOVE MSL.
HIGHEST WATER LEVEL 24.00 FT BELOW LSD, NOV. 26, 1950.
LOWEST STATIC WATER LEVEL 24.00 FT BELOW LSD, NOV. 26, 1950.
RECORDS AVAILABLE: 1950, 1968.

DATE	WATER LEVEL		DATE	WATER LEVEL		DATE	WATER LEVEL		DATE	WATER LEVEL	
NOV. 26, 1950	24	G	MAR. 26, 1968		P						

7S/3W-20A12 S. DEPTH OF WELL 60 FT IN 1950, 103 FT IN 1968. LSD 1085 FT ABOVE MSL.
HIGHEST WATER LEVEL 30.00 FT BELOW LSD, DEC. 21, 1950.
LOWEST STATIC WATER LEVEL 78.19 FT BELOW LSD, MAR. 6, 1968.
RECORDS AVAILABLE: 1950, 1968.

DATE	WATER LEVEL	DATE	WATER LEVEL	DATE	WATER LEVEL	DATE	WATER LEVEL
DEC. 21, 1950	30 G	MAR. 6, 1968	78.19				

7S/3W-20A14 S. LSD 1090 FT ABOVE MSL.
HIGHEST WATER LEVEL 92.90 FT BELOW LSD, MAR. 6, 1968.
LOWEST STATIC WATER LEVEL 92.90 FT BELOW LSD, MAR. 6, 1968.
RECORDS AVAILABLE: 1968.

DATE	WATER LEVEL	DATE	WATER LEVEL	DATE	WATER LEVEL	DATE	WATER LEVEL
MAR. 6, 1968	92.90						

7S/3W-20A16 S. DEPTH OF WELL 115 FT IN 1968. LSD 1090 FT ABOVE MSL.
HIGHEST WATER LEVEL 94.35 FT BELOW LSD, MAR. 15, 1968.
LOWEST STATIC WATER LEVEL 94.35 FT BELOW LSD, MAR. 15, 1968.
RECORDS AVAILABLE: 1968.

DATE	WATER LEVEL	DATE	WATER LEVEL	DATE	WATER LEVEL	DATE	WATER LEVEL
MAR. 15, 1968	94.35						

7S/3W-20B1 S. DEPTH OF WELL 54 FT IN 1968. LSD 1089 FT ABOVE MSL.
HIGHEST WATER LEVEL 21.80 FT BELOW LSD, MAY 15, 1953.
LOWEST STATIC WATER LEVEL 21.80 FT BELOW LSD, MAY 15, 1953.
RECORDS AVAILABLE: 1953, 1968.

DATE	WATER LEVEL	DATE	WATER LEVEL	DATE	WATER LEVEL	DATE	WATER LEVEL
MAY 15, 1953	21.8 G	MAR. 7, 1968	F				

7S/3W-20B2 S. LSD 1091 FT ABOVE MSL.
HIGHEST WATER LEVEL 23.00 FT BELOW LSD, MAY 15, 1953.
LOWEST STATIC WATER LEVEL 82.30 FT BELOW LSD, MAR. 7, 1968.
RECORDS AVAILABLE: 1953, 1956, 1968.

DATE	WATER LEVEL	DATE	WATER LEVEL	DATE	WATER LEVEL	DATE	WATER LEVEL
MAY 15, 1953	23.0 G	MAR. 14, 1956	29.1 G	MAR. 7, 1968	82.30		

7S/3W-20B3 S. DEPTH OF WELL 50 FT IN 1953. LSD 1090 FT ABOVE MSL.
HIGHEST WATER LEVEL 24.00 FT BELOW LSD, MAY 15, 1953.
LOWEST STATIC WATER LEVEL 52.22 FT BELOW LSD, DEC. 15, 1964.
RECORDS AVAILABLE: 1953, 1956, 1959, 1964, 1968.

DATE	WATER LEVEL	DATE	WATER LEVEL	DATE	WATER LEVEL	DATE	WATER LEVEL
MAY 15, 1953	24.0 G	DEC. 15, 1959	35.18	DEC. 15, 1964	52.22G	MAR. 6, 1968	F
MAR. 14, 1956	30.2 G						

7S/3W-20B4 S. LSD 1088 FT ABOVE MSL.
HIGHEST WATER LEVEL 32.01 FT BELOW LSD, DEC. 16, 1959.
LOWEST STATIC WATER LEVEL 32.01 FT BELOW LSD, DEC. 16, 1959.
RECORDS AVAILABLE: 1959.

DATE	WATER LEVEL	DATE	WATER LEVEL	DATE	WATER LEVEL	DATE	WATER LEVEL
DEC. 16, 1959	32.01						

7S/3W-20B5 S. DEPTH OF WELL 56 FT IN 1968. LSD 1094 FT ABOVE MSL.
HIGHEST WATER LEVEL 30.60 FT BELOW LSD, MAR. 14, 1956.
LOWEST STATIC WATER LEVEL 38.05 FT BELOW LSD, DEC. 16, 1959.
RECORDS AVAILABLE: 1956, 1959, 1968.

DATE	WATER LEVEL	DATE	WATER LEVEL	DATE	WATER LEVEL	DATE	WATER LEVEL
MAR. 14, 1956	30.6 G	DEC. 16, 1959	38.05	MAR. 7, 1968	F		

7S/3W-20B6 S. DEPTH OF WELL 108 FT IN 1961. CASING PERFORATED FROM 60-107 FT. LSD 1089 FT ABOVE MSL.
HIGHEST WATER LEVEL 48.00 FT BELOW LSD, SEP. 12, 1961.
LOWEST STATIC WATER LEVEL 63.48 FT BELOW LSD, MAR. 6, 1968.
RECORDS AVAILABLE: 1961, 1964, 1968.

DATE	WATER LEVEL	DATE	WATER LEVEL	DATE	WATER LEVEL	DATE	WATER LEVEL
SEP. 12, 1961	48 G	DEC. 15, 1964	58.12G	MAR. 6, 1968	63.48		

7S/3W-20C1 S. WELL DESTROYED 1968. LSD 1091 FT ABOVE MSL.
HIGHEST WATER LEVEL 22.10 FT BELOW LSD, MAY 21, 1953.
LOWEST STATIC WATER LEVEL 22.10 FT BELOW LSD, MAY 21, 1953.
RECORDS AVAILABLE: 1953, 1968.

DATE	WATER LEVEL	DATE	WATER LEVEL	DATE	WATER LEVEL	DATE	WATER LEVEL
MAY 21, 1953	22.1 G	MAR. 7, 1968	P				

7S/3W-20C2 S. DEPTH OF WELL 88 FT IN 1959. WELL DESTROYED 1968. LSD 1089 FT ABOVE MSL.
HIGHEST WATER LEVEL 23.10 FT BELOW LSD, MAY 21, 1953.
LOWEST STATIC WATER LEVEL 36.60 FT BELOW LSD, DEC. 16, 1959.
RECORDS AVAILABLE: 1953, 1959, 1968.

DATE	WATER LEVEL	DATE	WATER LEVEL	DATE	WATER LEVEL	DATE	WATER LEVEL
MAY 21, 1953	23.1 G	DEC. 16, 1959	36.6	MAR. 21, 1968	P		

7S/3W-20C3 S. DEPTH OF WELL 102 FT IN 1945. CASING PERFORATED FROM 72-102 FT. LSD 1085 FT ABOVE MSL.
HIGHEST WATER LEVEL 14.00 FT BELOW LSD, , 1945.
LOWEST STATIC WATER LEVEL 46.15 FT BELOW LSD, MAR. 7, 1968.
RECORDS AVAILABLE: 1945, 1968.

DATE	WATER LEVEL	DATE	WATER LEVEL	DATE	WATER LEVEL	DATE	WATER LEVEL
1945	14 G	MAR. 7, 1968	46.15				

7S/3W-20C4 S. DEPTH OF WELL 125 FT IN 1954, 170 FT IN 1968. LSD 1093 FT ABOVE MSL.
HIGHEST WATER LEVEL 29.20 FT BELOW LSD, APR. 9, 1954.
LOWEST STATIC WATER LEVEL 89.15 FT BELOW LSD, MAR. 15, 1968.
RECORDS AVAILABLE: 1954, 1959, 1968.

DATE	WATER LEVEL	DATE	WATER LEVEL	DATE	WATER LEVEL	DATE	WATER LEVEL
APR. 9, 1954	29.2 G	DEC. 16, 1959	47.44	MAR. 15, 1968	89.15		

7S/3W-20C6 S. DEPTH OF WELL 114 FT IN 1968. LSD 1090 FT ABOVE MSL.
HIGHEST WATER LEVEL 33.43 FT BELOW LSD, DEC. 16, 1959.
LOWEST STATIC WATER LEVEL 63.48 FT BELOW LSD, MAR. 13, 1968.
RECORDS AVAILABLE: 1959, 1968.

DATE	WATER LEVEL	DATE	WATER LEVEL	DATE	WATER LEVEL	DATE	WATER LEVEL
DEC. 16, 1959	33.43	MAR. 13, 1968	63.48				

7S/3W-20C8 S. DEPTH OF WELL 65 FT IN 1956. LSD 1091 FT ABOVE MSL.
HIGHEST WATER LEVEL 31.50 FT BELOW LSD, MAR. 14, 1956.
LOWEST STATIC WATER LEVEL 31.50 FT BELOW LSD, MAR. 14, 1956.
RECORDS AVAILABLE: 1956.

DATE	WATER LEVEL	DATE	WATER LEVEL	DATE	WATER LEVEL	DATE	WATER LEVEL
MAR. 14, 1956	31.5 G						

7S/3W-20C9 S. DEPTH OF WELL 307 FT IN 1962. CASING PERFORATED FROM 60-307 FT. LSD 1092 FT ABOVE MSL.
HIGHEST WATER LEVEL 72.00 FT BELOW LSD, JUNE 26, 1962.
LOWEST STATIC WATER LEVEL 82.23 FT BELOW LSD, FEB. 28, 1968.
RECORDS AVAILABLE: 1962, 1968.

DATE	WATER LEVEL	DATE	WATER LEVEL	DATE	WATER LEVEL	DATE	WATER LEVEL
JUNE 26, 1962	72 G	FEB. 28, 1968	82.23				

7S/3W-20D1 S. DEPTH OF WELL 70 FT IN 1968. LSD 1092 FT ABOVE MSL.
HIGHEST WATER LEVEL 20.65 FT BELOW LSD, MAR. 15, 1968.
LOWEST STATIC WATER LEVEL 20.65 FT BELOW LSD, MAR. 15, 1968.
RECORDS AVAILABLE: 1968.

DATE	WATER LEVEL	DATE	WATER LEVEL	DATE	WATER LEVEL	DATE	WATER LEVEL
MAR. 15, 1968	20.65						

7S/3W-20D2 S. WELL DESTROYED 1966. LSD 1095 FT ABOVE MSL.
HIGHEST WATER LEVEL 12.50 FT BELOW LSD, MAY 21, 1953.
LOWEST STATIC WATER LEVEL 15.47 FT BELOW LSD, DEC. 10, 1959.
RECORDS AVAILABLE: 1953, 1959, 1968.

DATE	WATER LEVEL	DATE	WATER LEVEL	DATE	WATER LEVEL	DATE	WATER LEVEL
MAY 21, 1953	12.5 G	DEC. 10, 1959	15.47	MAR. 15, 1968	P		

7S/3W-20D3 S. DEPTH OF WELL 160 FT IN 1968. LSD 1090 FT ABOVE MSL.
HIGHEST WATER LEVEL 19.30 FT BELOW LSD, MAY 15, 1953.
LOWEST STATIC WATER LEVEL 19.30 FT BELOW LSD, MAY 15, 1953.
RECORDS AVAILABLE: 1953.

DATE	WATER LEVEL	DATE	WATER LEVEL	DATE	WATER LEVEL	DATE	WATER LEVEL
MAY 15, 1953	19.3 G						

7S/3W-20D4 S. DEPTH OF WELL 42 FT IN 1968. LSD 1090 FT ABOVE MSL.
HIGHEST WATER LEVEL 19.85 FT BELOW LSD, MAR. 15, 1968.
LOWEST STATIC WATER LEVEL 22.17 FT BELOW LSD, DEC. 10, 1959.
RECORDS AVAILABLE: 1959, 1968.

DATE	WATER LEVEL	DATE	WATER LEVEL	DATE	WATER LEVEL	DATE	WATER LEVEL
DEC. 10, 1959	22.17	MAR. 15, 1968	19.85				

7S/3W-20D5 S. DEPTH OF WELL 79 FT IN 1968. LSD 1092 FT ABOVE MSL.
HIGHEST WATER LEVEL 20.73 FT BELOW LSD, MAR. 15, 1968.
LOWEST STATIC WATER LEVEL 20.73 FT BELOW LSD, MAR. 15, 1968.
RECORDS AVAILABLE: 1968.

DATE	WATER LEVEL	DATE	WATER LEVEL	DATE	WATER LEVEL	DATE	WATER LEVEL
MAR. 15, 1968	20.73						

7S/3W-20E2 S. DEPTH OF WELL 34 FT IN 1968. LSD 1085 FT ABOVE MSL.
HIGHEST WATER LEVEL 30.46 FT BELOW LSD, MAR. 14, 1968.
LOWEST STATIC WATER LEVEL 30.46 FT BELOW LSD, MAR. 14, 1968.
RECORDS AVAILABLE: 1968.

DATE	WATER LEVEL	DATE	WATER LEVEL	DATE	WATER LEVEL	DATE	WATER LEVEL
MAR. 14, 1968	30.46						

7S/3W-20E3 S. DEPTH OF WELL 58 FT IN 1959. WELL DESTROYED 1968. LSD 1085 FT ABOVE MSL.
HIGHEST WATER LEVEL 26.47 FT BELOW LSD, DEC. 9, 1959.
LOWEST STATIC WATER LEVEL 26.47 FT BELOW LSD, DEC. 9, 1959.
RECORDS AVAILABLE: 1959, 1968.

DATE	WATER LEVEL	DATE	WATER LEVEL	DATE	WATER LEVEL	DATE	WATER LEVEL
DEC. 9, 1959	26.47	MAR. 14, 1968	P				

7S/3W-20E4 S. LSD 1085 FT ABOVE MSL.
HIGHEST WATER LEVEL 25.54 FT BELOW LSD, DEC. 9, 1959.
LOWEST STATIC WATER LEVEL 25.54 FT BELOW LSD, DEC. 9, 1959.
RECORDS AVAILABLE: 1959.

DATE	WATER LEVEL	DATE	WATER LEVEL	DATE	WATER LEVEL	DATE	WATER LEVEL
DEC. 9, 1959	25.54						

7S/3W-20E5 S. DEPTH OF WELL 70 FT IN 1959. LSD 1090 FT ABOVE MSL.
HIGHEST WATER LEVEL 20.00 FT BELOW LSD, DEC. 11, 1959.
LOWEST STATIC WATER LEVEL 20.00 FT BELOW LSD, DEC. 11, 1959.
RECORDS AVAILABLE: 1959.

DATE	WATER LEVEL	DATE	WATER LEVEL	DATE	WATER LEVEL	DATE	WATER LEVEL
DEC. 11, 1959	20 G						

7S/3W-20E6 S. DEPTH OF WELL 270 FT IN 1957. CASING PERFORATED FROM 54-270 FT. LSD 1084 FT ABOVE MSL.
HIGHEST WATER LEVEL 38.36 FT BELOW LSD, DEC. 11, 1959.
LOWEST STATIC WATER LEVEL 85.58 FT BELOW LSD, OCT. 30, 1966.
RECORDS AVAILABLE: 1957, 1959, 1966.

DATE	WATER LEVEL	DATE	WATER LEVEL	DATE	WATER LEVEL	DATE	WATER LEVEL
DEC. 1957	60 G	DEC. 11, 1959	38.36	OCT. 30, 1966	85.58		

7S/3W-20E7 S. DEPTH OF WELL 354 FT IN 1962. CASING PERFORATED FROM 70-354 FT. LSD 1085 FT ABOVE MSL.
HIGHEST WATER LEVEL 48.00 FT BELOW LSD, DEC. 31, 1962.
LOWEST STATIC WATER LEVEL 95.53 FT BELOW LSD, OCT. 29, 1966.
RECORDS AVAILABLE: 1962, 1966, 1968.

DATE	WATER LEVEL	DATE	WATER LEVEL	DATE	WATER LEVEL	DATE	WATER LEVEL
DEC. 31, 1962	48 G	SEP. 30, 1966	122.9 A	OCT. 29, 1966	95.53	MAR. 14, 1968	48.63

7S/3W-20E8 S. DEPTH OF WELL 412 FT IN 1963. CASING PERFORATED FROM 76-412 FT. LSD 1089 FT ABOVE MSL.
HIGHEST WATER LEVEL 60.00 FT BELOW LSD, MAR. 23, 1963.
LOWEST STATIC WATER LEVEL 110.60 FT BELOW LSD, OCT. 13, 1966.
RECORDS AVAILABLE: 1963-64, 1966, 1968.

DATE	WATER LEVEL	DATE	WATER LEVEL	DATE	WATER LEVEL	DATE	WATER LEVEL
MAR. 23, 1963	60 G	DEC. 15, 1964	70.9 G	OCT. 13, 1966	110.6	MAR. 27, 1968	65 G

7S/3W-20E9 S. DEPTH OF WELL 154 FT IN 1964. CASING PERFORATED FROM 90-154 FT. LSD 1090 FT ABOVE MSL.
HIGHEST WATER LEVEL 42.40 FT BELOW LSD, MAR. 15, 1968.
LOWEST STATIC WATER LEVEL 80.00 FT BELOW LSD, JAN. 27, 1964.
RECORDS AVAILABLE: 1964, 1968.

DATE	WATER LEVEL	DATE	WATER LEVEL	DATE	WATER LEVEL	DATE	WATER LEVEL
JAN. 27, 1964	80 G	MAR. 15, 1968	42.40				

7S/3W-20E10 S. DEPTH OF WELL 216 FT IN 1963. CASING PERFORATED FROM 50-216 FT. LSD 1085 FT ABOVE MSL.
HIGHEST WATER LEVEL 29.13 FT BELOW LSD, MAR. 14, 1968.
LOWEST STATIC WATER LEVEL 36.00 FT BELOW LSD, FEB. 25, 1963.
RECORDS AVAILABLE: 1963, 1968.

DATE	WATER LEVEL	DATE	WATER LEVEL	DATE	WATER LEVEL	DATE	WATER LEVEL
FEB. 25, 1963	36 G	MAR. 14, 1968	29.13				

7S/3W-20F1 S. DEPTH OF WELL 35 FT IN 1959. WELL DESTROYED 1968. LSD 1085 FT ABOVE MSL.
HIGHEST WATER LEVEL 28.49 FT BELOW LSD, DEC. 11, 1959.
LOWEST STATIC WATER LEVEL 28.49 FT BELOW LSD, DEC. 11, 1959.
RECORDS AVAILABLE: 1959, 1968.

DATE	WATER LEVEL	DATE	WATER LEVEL	DATE	WATER LEVEL	DATE	WATER LEVEL
DEC. 11, 1959	28.49	MAR. 14, 1968	P				

7S/3W-20F2 S. DEPTH OF WELL 14 FT IN 1959. WELL DESTROYED 1968. LSD 1080 FT ABOVE MSL.
RECORDS AVAILABLE: 1959, 1968.

DATE	WATER LEVEL	DATE	WATER LEVEL	DATE	WATER LEVEL	DATE	WATER LEVEL
DEC. 11, 1959	F	MAR. 14, 1968	P				

7S/3W-20F3 S. DEPTH OF WELL 63 FT IN 1968. LSD 1085 FT ABOVE MSL.
HIGHEST WATER LEVEL 35.43 FT BELOW LSD, MAR. 14, 1968.
LOWEST STATIC WATER LEVEL 35.43 FT BELOW LSD, MAR. 14, 1968.
RECORDS AVAILABLE: 1968.

DATE	WATER LEVEL	DATE	WATER LEVEL	DATE	WATER LEVEL	DATE	WATER LEVEL
MAR. 14, 1968	35.43						

7S/3W-20G1 S. DEPTH OF WELL 43 FT IN 1968. LSD 1084 FT ABOVE MSL.
HIGHEST WATER LEVEL 29.87 FT BELOW LSD, DEC. 15, 1959.
LOWEST STATIC WATER LEVEL 29.87 FT BELOW LSD, DEC. 15, 1959.
RECORDS AVAILABLE: 1959, 1968.

DATE	WATER LEVEL	DATE	WATER LEVEL	DATE	WATER LEVEL	DATE	WATER LEVEL
DEC. 15, 1959	29.87	MAR. 13, 1968	F				

7S/3W-20G2 S. DEPTH OF WELL 41 FT IN 1968. LSD 1085 FT ABOVE MSL.
HIGHEST WATER LEVEL 31.36 FT BELOW LSD, DEC. 15, 1959.
LOWEST STATIC WATER LEVEL 31.36 FT BELOW LSD, DEC. 15, 1959.
RECORDS AVAILABLE: 1959, 1968.

DATE	WATER LEVEL	DATE	WATER LEVEL	DATE	WATER LEVEL	DATE	WATER LEVEL
DEC. 15, 1959	31.36	MAR. 13, 1968	F				

7S/3W-20G3 S. G. O. HOUSE. ABOUT HALF A MILE SOUTHEAST OF MURRIETA. DRILLED UNUSED WELL IN ALLUVIUM, DIAMETER 8-INCHES. DEPTH 285.0 FT., LSD 1,085 FT. ABOVE MSL.
HIGHEST WATER LEVEL 31.00 FT BELOW LSD, DEC. 15, 1959.
LOWEST STATIC WATER LEVEL 114.84 FT BELOW LSD, MAR. 13, 1968.
RECORDS AVAILABLE: 1959, 1968-68.

DATE	WATER LEVEL	DATE	WATER LEVEL	DATE	WATER LEVEL	DATE	WATER LEVEL
DEC. 15, 1959	31.00	MAR. 13, 1968	114.84				

7S/3W-20G4 S. DEPTH OF WELL 81 FT IN 1958. CASING PERFORATED FROM 50-80 FT. LSD 1082 FT ABOVE MSL.
HIGHEST WATER LEVEL 39.00 FT BELOW LSD, DEC. 12, 1958.
LOWEST STATIC WATER LEVEL 59.49 FT BELOW LSD, MAR. 13, 1968.
RECORDS AVAILABLE: 1958, 1963, 1968.

DATE	WATER LEVEL		DATE	WATER LEVEL		DATE	WATER LEVEL		DATE	WATER LEVEL	
DEC. 12, 1958	39	G	JAN. 10, 1963	43.8	G	MAR. 13, 1968	59.49				

7S/3W-20H1 S. DEPTH OF WELL 44 FT IN 1959. WELL DESTROYED 1968. LSD 1101 FT ABOVE MSL.
HIGHEST WATER LEVEL 37.70 FT BELOW LSD, MAY 13, 1953.
LOWEST STATIC WATER LEVEL 43.10 FT BELOW LSD, MAR. 19, 1956.
RECORDS AVAILABLE: 1953-54, 1956, 1959, 1968.

DATE	WATER LEVEL		DATE	WATER LEVEL		DATE	WATER LEVEL		DATE	WATER LEVEL	
MAY 13, 1953	37.7	G	APR. 22, 1954	42.5	A	DEC. 3, 1959		F	MAR. 21, 1968		P
NOV. 18	38.4	G	MAR. 19, 1956	43.1	G						

7S/3W-20H2 S. DEPTH OF WELL 58 FT IN 1953. WELL DESTROYED 1968. LSD 1090 FT ABOVE MSL.
HIGHEST WATER LEVEL 28.30 FT BELOW LSD, APR. 21, 1954.
LOWEST STATIC WATER LEVEL 31.80 FT BELOW LSD, MAR. 19, 1956.
RECORDS AVAILABLE: 1953-54, 1956, 1959, 1968.

DATE	WATER LEVEL		DATE	WATER LEVEL		DATE	WATER LEVEL		DATE	WATER LEVEL	
MAY 13, 1953	28.6	G	APR. 21, 1954	28.3	G	DEC. 3, 1959	36.24	A	MAR. 21, 1968		P
OCT. 29	29.8	G	MAR. 19, 1956	31.8	G						

7S/3W-20H3 S. DEPTH OF WELL 176 FT IN 1952, 144 FT IN 1968. CASING PERFORATED FROM 37-153 FT. LSD 1093 FT ABOVE MSL.
HIGHEST WATER LEVEL 36.00 FT BELOW LSD, DEC. 3, 1952.
LOWEST STATIC WATER LEVEL 118.29 FT BELOW LSD, MAR. 27, 1968.
RECORDS AVAILABLE: 1952-54, 1959, 1968.

DATE	WATER LEVEL		DATE	WATER LEVEL		DATE	WATER LEVEL		DATE	WATER LEVEL	
DEC. 3, 1952	36	G	OCT. 29, 1953	56.1	G	DEC. 3, 1959	60.43		MAR. 27, 1968	118.29	
MAY 13, 1953	46.6	G	APR. 21, 1954	47.0	G						

7S/3W-20H4 S. DEPTH OF WELL 140 FT IN 1968. LSD 1100 FT ABOVE MSL.
HIGHEST WATER LEVEL 66.03 FT BELOW LSD, OCT. 29, 1958.
LOWEST STATIC WATER LEVEL 112.14 FT BELOW LSD, MAR. 21, 1968.
RECORDS AVAILABLE: 1958-59, 1968.

DATE	WATER LEVEL	DATE	WATER LEVEL	DATE	WATER LEVEL	DATE	WATER LEVEL
OCT. 29, 1958	66.03	OCT. 28, 1959	66.57	DEC. 3, 1959	66.47	MAR. 21, 1968	112.14

7S/3W-20H5 S. LSD 1090 FT ABOVE MSL.
HIGHEST WATER LEVEL 129.42 FT BELOW LSD, MAR. 27, 1968.
LOWEST STATIC WATER LEVEL 129.42 FT BELOW LSD, MAR. 27, 1968.
RECORDS AVAILABLE: 1968.

DATE	WATER LEVEL	DATE	WATER LEVEL	DATE	WATER LEVEL	DATE	WATER LEVEL
MAR. 27, 1968	129.42						

7S/3W-20H6 S. LSD 1085 FT ABOVE MSL.
HIGHEST WATER LEVEL 97.90 FT BELOW LSD, MAR. 27, 1968.
LOWEST STATIC WATER LEVEL 97.90 FT BELOW LSD, MAR. 27, 1968.
RECORDS AVAILABLE: 1968.

DATE	WATER LEVEL	DATE	WATER LEVEL	DATE	WATER LEVEL	DATE	WATER LEVEL
MAR. 27, 1968	97.90						

7S/3W-20K1 S. DEPTH OF WELL 51 FT IN 1968. LSD 1077 FT ABOVE MSL.
HIGHEST WATER LEVEL 8.00 FT BELOW LSD, APR. 22, 1954.
LOWEST STATIC WATER LEVEL 30.83 FT BELOW LSD, MAR. 21, 1968.
RECORDS AVAILABLE: 1953-54, 1956, 1959, 1968.

DATE	WATER LEVEL	DATE	WATER LEVEL	DATE	WATER LEVEL	DATE	WATER LEVEL
MAY 14, 1953	13.8 G	APR. 22, 1954	8.0 G	DEC. 10, 1959	24.87	MAR. 21, 1968	30.83
NOV. 18	19.3 G	MAR. 19, 1956	16.9 G				

7S/3W-20L1 S. DEPTH OF WELL 124 FT IN 1950. CASING PERFORATED FROM 22-122 FT. LSD 1079 FT ABOVE MSL.
HIGHEST WATER LEVEL 6.60 FT BELOW LSD, APR. 22, 1954.
LOWEST STATIC WATER LEVEL 60.00 FT BELOW LSD, OCT. 16, 1966.
RECORDS AVAILABLE: 1950, 1952-54, 1956, 1966, 1968.

DATE	WATER LEVEL	DATE	WATER LEVEL	DATE	WATER LEVEL	DATE	WATER LEVEL
NOV. 14, 1950	15 G	MAY 14, 1953	19.2 G	APR. 22, 1954	6.6 G	OCT. 16, 1966	60 G
JULY 31, 1952	19 G	NOV. 18	18.8 G	MAR. 19, 1956	18.3 G	MAR. 21, 1968	42.30

7S/3W-20L2 S. DEPTH OF WELL 80 FT IN 1959. WELL DESTROYED 1968. LSD 1110 FT ABOVE MSL.
HIGHEST WATER LEVEL 41.85 FT BELOW LSD, DEC. 9, 1959.
LOWEST STATIC WATER LEVEL 41.85 FT BELOW LSD, DEC. 9, 1959.
RECORDS AVAILABLE: 1959, 1968.

DATE	WATER LEVEL	DATE	WATER LEVEL	DATE	WATER LEVEL	DATE	WATER LEVEL
DEC. 9, 1959	41.85	MAR. 14, 1968	P				

7S/3W-20L3 S. B. J. RIDDER. NEAR MURRIETA, ABOUT 100 FEET SOUTH OF INTERSECTION OF IVY ST AND HAYES AVE. DRILLED IRRIGATION WELL IN ALLUVIUM. LSD 1,100 FT ABOVE MSL.
HIGHEST WATER LEVEL 68.64 FT BELOW LSD, MAR. 28, 1967.
LOWEST STATIC WATER LEVEL 142.60 FT BELOW LSD, SEP. 30, 1966.
RECORDS AVAILABLE: 1966-68.

DATE	WATER LEVEL	DATE	WATER LEVEL	DATE	WATER LEVEL	DATE	WATER LEVEL
MAR. 29, 1966	71.01	OCT. 30, 1966	138.62	OCT. 12, 1967	98.58	MAR. 14, 1968	70.90
SEP. 30	142.6	MAR. 28, 1967	68.64				

7S/3W-20L4 S. DEPTH OF WELL 302 FT IN 1956. CASING PERFORATED FROM 94-302 FT. LSD 1090 FT ABOVE MSL.
HIGHEST WATER LEVEL 12.00 FT BELOW LSD, JULY , 1956.
LOWEST STATIC WATER LEVEL 43.32 FT BELOW LSD, MAR. 21, 1968.
RECORDS AVAILABLE: 1956, 1968.

DATE	WATER LEVEL	DATE	WATER LEVEL	DATE	WATER LEVEL	DATE	WATER LEVEL
JULY 1956	12 G	MAR. 21, 1968	43.32				

7S/3W-20L5 S. DEPTH OF WELL 265 FT IN 1963. CASING PERFORATED FROM 120-265 FT. LSD 1110 FT ABOVE MSL.
HIGHEST WATER LEVEL 71.00 FT BELOW LSD, JULY 31, 1963.
LOWEST STATIC WATER LEVEL 71.00 FT BELOW LSD, JULY 31, 1963.
RECORDS AVAILABLE: 1963.

DATE	WATER LEVEL	DATE	WATER LEVEL	DATE	WATER LEVEL	DATE	WATER LEVEL
JULY 31, 1963	71 G						

7S/3W-20N1 S. E. L. SMALL. NEAR MURRIETA, ABOUT 50 FEET SOUTHEAST OF IVY ST NEAR LAUREL CEMETERY. DRILLED IN ALLUVIUM, DIAMETER 8 INCHES. DEPTH 172.0 FT., LSD 1,160 FT. ABOVE MSL.
HIGHEST WATER LEVEL 94.09 FT BELOW LSD, OCT. 8, 1958, OCT. 28, 1958.
LOWEST STATIC WATER LEVEL 140.48 FT BELOW LSD, OCT. 12, 1967.
RECORDS AVAILABLE: 1958-59, 1964, 1966-68.

DATE	WATER LEVEL	DATE	WATER LEVEL	DATE	WATER LEVEL	DATE	WATER LEVEL
OCT. 8, 1958	94.09A	DEC. 8, 1959	107.37	SEP. 30, 1966	150.21C	OCT. 12, 1967	140.48
OCT. 28	94.09A	DEC. 15, 1964	126.39G	MAR. 28, 1967	117.91	MAR. 14, 1968	117.98
OCT. 28, 1959	105.57A	MAR. 29, 1966	118.41				

7S/3W-20N2 S. DEPTH OF WELL 300 FT IN 1963. CASING PERFORATED FROM 60-300 FT. LSD 1130 FT ABOVE MSL.
HIGHEST WATER LEVEL 84.02 FT BELOW LSD, MAR. 29, 1966.
LOWEST STATIC WATER LEVEL 90.00 FT BELOW LSD, MAY 10, 1963.
RECORDS AVAILABLE: 1963, 1966.

DATE	WATER LEVEL	DATE	WATER LEVEL	DATE	WATER LEVEL	DATE	WATER LEVEL
MAY 10, 1963	90 G	MAR. 29, 1966	84.02				

7S/3W-20Q1 S. DEPTH OF WELL 120 FT IN 1953, 27 FT IN 1968. LSD 1072 FT ABOVE MSL.
HIGHEST WATER LEVEL 10.10 FT BELOW LSD, AUG. 1, 1952.
LOWEST STATIC WATER LEVEL 10.90 FT BELOW LSD, APR. 22, 1954.
RECORDS AVAILABLE: 1952-54, 1958-59, 1968.

DATE	WATER LEVEL	DATE	WATER LEVEL	DATE	WATER LEVEL	DATE	WATER LEVEL
AUG. 1, 1952	10.1 G	NOV. 18, 1953	15.79B	OCT. 28, 1958	19.7 A	DEC. 4, 1959	19.9 C
MAY 14, 1953	16.6 A	APR. 22, 1954	10.9 G	OCT. 28, 1959	21.44A	MAR. 21, 1968	F

7S/3W-20Q2 S. DEPTH OF WELL 124 FT IN 1953. CASING PERFORATED FROM 24-124 FT. LSD 1072 FT ABOVE MSL.
HIGHEST WATER LEVEL 5.60 FT BELOW LSD, APR. 22, 1954.
LOWEST STATIC WATER LEVEL 36.60 FT BELOW LSD, MAR. 26, 1968.
RECORDS AVAILABLE: 1953-54, 1958-59, 1968.

DATE	WATER LEVEL	DATE	WATER LEVEL	DATE	WATER LEVEL	DATE	WATER LEVEL
MAY 14, 1953	21.9 G	OCT. 28, 1958	18.24	DEC. 4, 1959	36.1	MAR. 26, 1968	36.6
APR. 22, 1954	5.6 G	OCT. 28, 1959	34.22	DEC. 8	34.29		

7S/3W-20Q3 S. DEPTH OF WELL 288 FT IN 1955. CASING PERFORATED FROM 60-288 FT. LSD 1075 FT ABOVE MSL.
HIGHEST WATER LEVEL 22.28 FT BELOW LSD, DEC. 8, 1959.
LOWEST STATIC WATER LEVEL 46.00 FT BELOW LSD, AUG. , 1955.
RECORDS AVAILABLE: 1955, 1959, 1968.

DATE	WATER LEVEL	DATE	WATER LEVEL	DATE	WATER LEVEL	DATE	WATER LEVEL
AUG. 1955	46 G	DEC. 4, 1959	23.68	DEC. 8, 1959	22.28	MAR. 21, 1968	36.22

7S/3W-20Q4 S. DEPTH OF WELL 306 FT IN 1968. LSD 1080 FT ABOVE MSL.
HIGHEST WATER LEVEL 43.74 FT BELOW LSD, MAR. 21, 1968.
LOWEST STATIC WATER LEVEL 87.73 FT BELOW LSD, OCT. 16, 1966.
RECORDS AVAILABLE: 1966, 1968.

DATE	WATER LEVEL	DATE	WATER LEVEL	DATE	WATER LEVEL	DATE	WATER LEVEL
OCT. 16, 1966	87.73	MAR. 21, 1968	43.74				

7S/3W-20Q5 S. DEPTH OF WELL 300 FT IN 1961. CASING PERFORATED FROM 70-300 FT. LSD 1075 FT ABOVE MSL.
HIGHEST WATER LEVEL 40.00 FT BELOW LSD, JUNE 28, 1961.
LOWEST STATIC WATER LEVEL 47.27 FT BELOW LSD, MAR. 26, 1968.
RECORDS AVAILABLE: 1961, 1968.

DATE	WATER LEVEL	DATE	WATER LEVEL	DATE	WATER LEVEL	DATE	WATER LEVEL
JUNE 28, 1961	40 G	MAR. 26, 1968	47.27				

7S/3W-20Q6 S. DEPTH OF WELL 338 FT IN 1968. LSD 1078 FT ABOVE MSL.
HIGHEST WATER LEVEL 40.70 FT BELOW LSD, MAR. 21, 1968.
LOWEST STATIC WATER LEVEL 40.70 FT BELOW LSD, MAR. 21, 1968.
RECORDS AVAILABLE: 1968.

DATE	WATER LEVEL	DATE	WATER LEVEL	DATE	WATER LEVEL	DATE	WATER LEVEL
MAR. 21, 1968	40.70						

7S/3W-20Q7 S. DEPTH OF WELL 400 FT IN 1968. LSD 1072 FT ABOVE MSL.
HIGHEST WATER LEVEL 37.58 FT BELOW LSD, MAR. 26, 1968.
LOWEST STATIC WATER LEVEL 86.73 FT BELOW LSD, OCT. 16, 1966.
RECORDS AVAILABLE: 1966, 1968.

DATE	WATER LEVEL	DATE	WATER LEVEL	DATE	WATER LEVEL	DATE	WATER LEVEL
OCT. 16, 1966	86.73	MAR. 26, 1968	37.58				

7S/3W-20Q8 S. DEPTH OF WELL 47 FT IN 1968. LSD 1075 FT ABOVE MSL.
HIGHEST WATER LEVEL 33.08 FT BELOW LSD, MAR. 27, 1968.
LOWEST STATIC WATER LEVEL 33.08 FT BELOW LSD, MAR. 27, 1968.
RECORDS AVAILABLE: 1968.

DATE	WATER LEVEL	DATE	WATER LEVEL	DATE	WATER LEVEL	DATE	WATER LEVEL
MAR. 27, 1968	33.08						

7S/3W-20R1 S. DEPTH OF WELL 60 FT IN 1953. WELL DESTROYED 1968. LSD 1070 FT ABOVE MSL.
HIGHEST WATER LEVEL 23.89 FT BELOW LSD, DEC. 4, 1959.
LOWEST STATIC WATER LEVEL 23.89 FT BELOW LSD, DEC. 4, 1959.
RECORDS AVAILABLE: 1958-59, 1968.

DATE	WATER LEVEL	DATE	WATER LEVEL	DATE	WATER LEVEL	DATE	WATER LEVEL
OCT. 28, 1958	F	DEC. 4, 1959	23.89	MAR. 21, 1968	P		

7S/3W-20R2 S. DEPTH OF WELL 34 FT IN 1953. WELL DESTROYED 1968. LSD 1060 FT ABOVE MSL.
HIGHEST WATER LEVEL 0.50 FT BELOW LSD, APR. 5, 1954.
LOWEST STATIC WATER LEVEL 22.22 FT BELOW LSD, DEC. 3, 1959.
RECORDS AVAILABLE: 1953-54, 1956, 1959, 1968.

DATE	WATER LEVEL	DATE	WATER LEVEL	DATE	WATER LEVEL	DATE	WATER LEVEL
MAY 13, 1953	9.9 G	OCT. 29, 1953	20.1 G	APR. 5, 1954	.5 G	DEC. 3, 1959	22.22
SEP. 1	19.1 G	JAN. 7, 1954	16.6 G	APR. 22	1.9 G	APR. 3, 1968	P
OCT. 5	22.1 G	FEB. 3	6.0 G	MAR. 14, 1956	13.5 G		

7S/3W-20R3 S. DEPTH OF WELL 105 FT IN 1949. CASING PERFORATED FROM 4-104 FT. LSD 1060 FT ABOVE MSL.
HIGHEST WATER LEVEL 2.50 FT BELOW LSD, APR. 5, 1954.
LOWEST STATIC WATER LEVEL 22.95 FT BELOW LSD, DEC. 3, 1959.
RECORDS AVAILABLE: 1949, 1953-54, 1956, 1958-59, 1968.

DATE	WATER LEVEL	DATE	WATER LEVEL	DATE	WATER LEVEL	DATE	WATER LEVEL
SEP. 13, 1949	7 G	OCT. 29, 1953	20.6 G	APR. 22, 1954	3.7 G	OCT. 28, 1959	A
JAN. 19, 1953	8.7 G	FEB. 3, 1954	12.0 G	MAR. 14, 1956	15.5 G	DEC. 3	22.95
MAR. 6	6.9 G	APR. 5	2.5 G	OCT. 29, 1958	13.52	MAR. 27, 1968	M
APR. 7	8.0 G						

7S/3W-20R4 S. DEPTH OF WELL 44 FT IN 1959. WELL DESTROYED 1968. LSD 1060 FT ABOVE MSL.
HIGHEST WATER LEVEL 25.82 FT BELOW LSD, DEC. 3, 1959.
LOWEST STATIC WATER LEVEL 25.82 FT BELOW LSD, DEC. 3, 1959.
RECORDS AVAILABLE: 1959, 1968.

DATE	WATER LEVEL	DATE	WATER LEVEL	DATE	WATER LEVEL	DATE	WATER LEVEL
DEC. 3, 1959	25.82	APR. 3, 1968	P				

7S/3W-20R5 S. DEPTH OF WELL 380 FT IN 1959. LSD 1060 FT ABOVE MSL.
HIGHEST WATER LEVEL 13.65 FT BELOW LSD, OCT. 29, 1958.
LOWEST STATIC WATER LEVEL 43.08 FT BELOW LSD, OCT. 30, 1966.
RECORDS AVAILABLE: 1958-59, 1966, 1968.

DATE	WATER LEVEL	DATE	WATER LEVEL	DATE	WATER LEVEL	DATE	WATER LEVEL
OCT. 29, 1958	13.65	DEC. 3, 1959	23.05	OCT. 30, 1966	43.08	MAR. 27, 1968	30.61
OCT. 29, 1959	25.29A						

7S/3W-21D1 S. DEPTH OF WELL 110 FT IN 1959. LSD 1100 FT ABOVE MSL.
HIGHEST WATER LEVEL 29.00 FT BELOW LSD, , 1945.
LOWEST STATIC WATER LEVEL 113.76 FT BELOW LSD, OCT. 24, 1962.
RECORDS AVAILABLE: 1945, 1959, 1962.

DATE	WATER LEVEL	DATE	WATER LEVEL	DATE	WATER LEVEL	DATE	WATER LEVEL
1945	29 G	DEC. 2, 1959	81.90	SEP. 24, 1962	112.63	OCT. 24, 1962	113.76

7S/3W-21D2 S. DEPTH OF WELL 101 FT IN 1948. CASING PERFORATED FROM 75-95 FT. LSD 1114 FT ABOVE MSL.
HIGHEST WATER LEVEL 32.00 FT BELOW LSD, NOV. 20, 1948.
LOWEST STATIC WATER LEVEL 60.83 FT BELOW LSD, APR. 18, 1968.
RECORDS AVAILABLE: 1948, 1953-54, 1956, 1958-59, 1968.

DATE	WATER LEVEL	DATE	WATER LEVEL	DATE	WATER LEVEL	DATE	WATER LEVEL
NOV. 20, 1948	32 G	NOV. 18, 1953	40.85G	MAR. 16, 1956	46.35G	NOV. 4, 1959	51.65
MAY 13, 1953	42.75G	APR. 22, 1954	40.35G	OCT. 30, 1958	53.28	APR. 18, 1968	60.83

7S/3W-21D3 S. DEPTH OF WELL 85 FT IN 1953. LSD 1127 FT ABOVE MSL.
HIGHEST WATER LEVEL 53.30 FT BELOW LSD, MAY 14, 1953.
LOWEST STATIC WATER LEVEL 71.70 FT BELOW LSD, OCT. 30, 1958.
RECORDS AVAILABLE: 1953-54, 1956, 1958-59.

DATE	WATER LEVEL	DATE	WATER LEVEL	DATE	WATER LEVEL	DATE	WATER LEVEL
MAY 14, 1953	53.3 G	APR. 22, 1954	56.8 G	OCT. 30, 1958	71.7	DEC. 3, 1959	64.73
NOV. 18	54.3 G	MAR. 16, 1956	59.3 G				

7S/3W-21D4 S. LSD 1153 FT ABOVE MSL.
HIGHEST WATER LEVEL 126.80 FT BELOW LSD, MAR. 7, 1953.
LOWEST STATIC WATER LEVEL 135.50 FT BELOW LSD, OCT. 5, 1953.
RECORDS AVAILABLE: 1953-54, 1956, 1959, 1968.

DATE	WATER LEVEL	DATE	WATER LEVEL	DATE	WATER LEVEL	DATE	WATER LEVEL	DATE	WATER LEVEL
MAR. 6, 1953	130.9 G	AUG. 4, 1953	133.1 G	NOV. 18, 1953	134.8 G	MAR. 16, 1956	F		
MAR. 7	126.8 G	SEP. 1	134.3 G	FEB. 3, 1954	132.5 G	DEC. 2, 1959	134.62		
MAY 13	127.3 G	OCT. 5	135.5 G	APR. 5	132.1 G	APR. 16, 1968	F		
JULY 9	133.8 G								

7S/3W-21D6 S. DEPTH OF WELL 132 FT IN 1962. LSD 1095 FT ABOVE MSL.
HIGHEST WATER LEVEL 89.86 FT BELOW LSD, MAY 2, 1963.
LOWEST STATIC WATER LEVEL 118.39 FT BELOW LSD, OCT. 24, 1963.
RECORDS AVAILABLE: 1962-64.

DATE	WATER LEVEL	DATE	WATER LEVEL	DATE	WATER LEVEL	DATE	WATER LEVEL
OCT. 24, 1962	96.96	MAY 2, 1963	89.86	JULY 30, 1963	110.538	OCT. 24, 1963	118.39
DEC. 4	95.74	MAY 28	93.84B	AUG. 27	115.77	DEC. 2	115.84
JAN. 7, 1963	100.58B	JULY 3	100.698	SEP. 26	117.22	JAN. 29, 1964	106.34
FEB. 12	91.29						

7S/3W-21D7 S. DEPTH OF WELL 78 FT IN 1961. CASING PERFORATED FROM 18-78 FT. LSD 1100 FT ABOVE MSL.
HIGHEST WATER LEVEL 44.65 FT BELOW LSD, APR. 2, 1968.
LOWEST STATIC WATER LEVEL 44.65 FT BELOW LSD, APR. 2, 1968.
RECORDS AVAILABLE: 1968.

DATE	WATER LEVEL	DATE	WATER LEVEL	DATE	WATER LEVEL	DATE	WATER LEVEL
APR. 2, 1968	44.65						

7S/3W-21D8 S. WELL DESTROYED 1968. LSD 1110 FT ABOVE MSL.
HIGHEST WATER LEVEL 67.70 FT BELOW LSD, SEP. 2, 1952.
LOWEST STATIC WATER LEVEL 67.70 FT BELOW LSD, SEP. 2, 1952.
RECORDS AVAILABLE: 1952, 1968.

DATE	WATER LEVEL	DATE	WATER LEVEL	DATE	WATER LEVEL	DATE	WATER LEVEL
SEP. 2, 1952	67.70G	MAR. 12, 1968	P				

7S/3W-21E1 S. DEPTH OF WELL 186 FT IN 1952, 51 FT IN 1968. LSD 1120 FT ABOVE MSL.
HIGHEST WATER LEVEL 76.20 FT BELOW LSD, MAY 13, 1953.
LOWEST STATIC WATER LEVEL 90.07 FT BELOW LSD, DEC. 2, 1959.
RECORDS AVAILABLE: 1953-54, 1956, 1959, 1968.

DATE	WATER LEVEL	DATE	WATER LEVEL	DATE	WATER LEVEL	DATE	WATER LEVEL
MAY 13, 1953	76.2 G	APR. 22, 1954	76.46G	DEC. 2, 1959	90.07	APR. 16, 1968	F
NOV. 19	85.70G	MAR. 16, 1956	84.7 G				

7S/3W-21F1 S. DEPTH OF WELL 84 FT IN 1951. CASING PERFORATED FROM 24-80 FT. LSD 1070 FT ABOVE MSL.
HIGHEST WATER LEVEL 24.00 FT BELOW LSD, APR. 28, 1951.
LOWEST STATIC WATER LEVEL 24.00 FT BELOW LSD, APR. 28, 1951.
RECORDS AVAILABLE: 1951.

DATE	WATER LEVEL	DATE	WATER LEVEL	DATE	WATER LEVEL	DATE	WATER LEVEL
APR. 28, 1951	24 G						

7S/3W-21F2 S. DEPTH OF WELL 65 FT IN 1968. LSD 1076 FT ABOVE MSL.
HIGHEST WATER LEVEL 14.70 FT BELOW LSD, NOV. 16, 1953.
LOWEST STATIC WATER LEVEL 34.63 FT BELOW LSD, MAR. 28, 1968.
RECORDS AVAILABLE: 1953, 1968.

DATE	WATER LEVEL	DATE	WATER LEVEL	DATE	WATER LEVEL	DATE	WATER LEVEL
NOV. 16, 1953	14.7 G	MAR. 28, 1968	34.63				

7S/3W-21F3 S. LSD 1070 FT ABOVE MSL.
HIGHEST WATER LEVEL 26.90 FT BELOW LSD, APR. 21, 1954.
LOWEST STATIC WATER LEVEL 70.35 FT BELOW LSD, MAR. 29, 1968.
RECORDS AVAILABLE: 1953-54, 1959, 1968.

DATE	WATER LEVEL	DATE	WATER LEVEL	DATE	WATER LEVEL	DATE	WATER LEVEL
NOV. 17, 1953	44.7 G	APR. 21, 1954	26.9 G	DEC. 2, 1959	39.878	MAR. 29, 1968	70.35

7S/3W-21F4 S. LSD 1068 FT ABOVE MSL.
HIGHEST WATER LEVEL 76.22 FT BELOW LSD, MAR. 28, 1968.
LOWEST STATIC WATER LEVEL 76.22 FT BELOW LSD, MAR. 28, 1968.
RECORDS AVAILABLE: 1968.

DATE	WATER LEVEL	DATE	WATER LEVEL	DATE	WATER LEVEL	DATE	WATER LEVEL
MAR. 28, 1968	76.22						

7S/3W-21G1 S. DEPTH OF WELL 40 FT IN 1953, 16 FT IN 1959. WELL DESTROYED 1968. LSD 1075 FT ABOVE MSL.
HIGHEST WATER LEVEL 9.80 FT BELOW LSD, FEB. 19, 1953.
LOWEST STATIC WATER LEVEL 14.00 FT BELOW LSD, MAR. 16, 1956.
RECORDS AVAILABLE: 1953-54, 1956, 1959, 1968.

DATE	WATER LEVEL	DATE	WATER LEVEL	DATE	WATER LEVEL	DATE	WATER LEVEL
FEB. 19, 1953	9.8 G	NOV. 19, 1953	12.0 G	MAR. 16, 1956	14.0 G	MAR. 27, 1968	P
MAY 14	10.5 G	APR. 22, 1954	10.5 G	AUG. 25, 1959	F		

7S/3W-21G2 S. DEPTH OF WELL 32 FT IN 1968. LSD 1070 FT ABOVE MSL.
HIGHEST WATER LEVEL 15.33 FT BELOW LSD, OCT. 29, 1959.
LOWEST STATIC WATER LEVEL 21.80 FT BELOW LSD, MAR. 29, 1968.
RECORDS AVAILABLE: 1959, 1968.

DATE	WATER LEVEL	DATE	WATER LEVEL	DATE	WATER LEVEL	DATE	WATER LEVEL
AUG. 25, 1959	17.02A	OCT. 29, 1959	15.33A	MAR. 29, 1968	21.80		

7S/3W-21G3 S. DEPTH OF WELL 256 FT IN 1965. CASING PERFORATED FROM 96-250 FT. LSD 1065 FT ABOVE MSL.
HIGHEST WATER LEVEL 29.00 FT BELOW LSD, MAR. 28, 1968.
LOWEST STATIC WATER LEVEL 62.00 FT BELOW LSD, , 1964.
RECORDS AVAILABLE: 1964, 1968.

DATE	WATER LEVEL		DATE	WATER LEVEL		DATE	WATER LEVEL		DATE	WATER LEVEL
1964	62	G	MAR. 28, 1968	29						

7S/3W-21J1 S. DEPTH OF WELL 27 FT IN 1953, 50 FT IN 1959. LSD 1060 FT ABOVE MSL.
HIGHEST WATER LEVEL 7.80 FT BELOW LSD, APR. 21, 1954.
LOWEST STATIC WATER LEVEL 11.60 FT BELOW LSD, DEC. 16, 1953.
RECORDS AVAILABLE: 1953-54, 1959.

DATE	WATER LEVEL		DATE	WATER LEVEL		DATE	WATER LEVEL		DATE	WATER LEVEL
DEC. 16, 1953	11.6	G	APR. 21, 1954	7.8	G	DEC. 8, 1959	29	A		

7S/3W-21K1 S. DEPTH OF WELL 300 FT IN 1953. LSD 1058 FT ABOVE MSL.
HIGHEST WATER LEVEL 0.0 FT ABOVE LSD, MAR. 16, 1956.
LOWEST STATIC WATER LEVEL 21.27 FT BELOW LSD, MAR. 28, 1968.
RECORDS AVAILABLE: 1953-54, 1956, 1959, 1968.

DATE	WATER LEVEL		DATE	WATER LEVEL		DATE	WATER LEVEL		DATE	WATER LEVEL
MAY 14, 1953	3.9	G	APR. 21, 1954	.2	Q	SEP. 24, 1959	23.47	C	DEC. 8, 1959	8.84
NOV. 17	2.3	G	MAR. 16, 1956	0.0	G	OCT. 29	8.46		MAR. 28, 1968	21.27

7S/3W-21K2 S. DEPTH OF WELL 310 FT IN 1953. CASING PERFORATED FROM 60-310 FT. LSD 1060 FT ABOVE MSL.
HIGHEST WATER LEVEL 2.70 FT BELOW LSD, APR. 21, 1954.
LOWEST STATIC WATER LEVEL 23.95 FT BELOW LSD, MAR. 28, 1968.
RECORDS AVAILABLE: 1953-54, 1959, 1964, 1966, 1968.

DATE	WATER LEVEL		DATE	WATER LEVEL		DATE	WATER LEVEL		DATE	WATER LEVEL
OCT. 8, 1953	7	G	APR. 21, 1954	2.7	G	DEC. 8, 1959	12.53		OCT. 30, 1966	23.79
NOV. 24	5.2	G	SEP. 24, 1959		A	DEC. 16, 1964	17.96		MAR. 28, 1968	23.95

7S/3W-21K3 S. DEPTH OF WELL 10 FT IN 1953. WELL DESTROYED 1968. LSD 1065 FT ABOVE MSL.
HIGHEST WATER LEVEL 1.90 FT BELOW LSD, NOV. 24, 1953.
LOWEST STATIC WATER LEVEL 1.90 FT BELOW LSD, NOV. 24, 1953.
RECORDS AVAILABLE: 1953, 1968.

DATE	WATER LEVEL		DATE	WATER LEVEL		DATE	WATER LEVEL		DATE	WATER LEVEL
NOV. 24, 1953	1.9	G	MAR. 28, 1968		P					

7S/3W-21K4 S. DR. R. J. MORTON, FORMERLY W. JORDAN. NEAR MURRIETA, ABOUT 50 FEET SOUTHEAST OF INTERSECTION OF GUAVA ST AND ADAMS AVE. DRILLED IRRIGATION WELL IN ALLUVIUM. DEPTH 412 FT., LSD 1,050 FT. ABOVE MSL.
HIGHEST WATER LEVEL 40.00 FT BELOW LSD, JUNE 22, 1961.
LOWEST STATIC WATER LEVEL 67.10 FT BELOW LSD, MAR. 30, 1967.
RECORDS AVAILABLE: 1964, 1966-68.

DATE	WATER LEVEL		DATE	WATER LEVEL		DATE	WATER LEVEL		DATE	WATER LEVEL
JUNE 22, 1961	40	G	APR. 1, 1966	65.08		OCT. 12, 1967		A	MAR. 26, 1968	65.29
DEC. 16, 1964	67.03	G	MAR. 30, 1967	67.10						

7S/3W-21L1 S. DEPTH OF WELL 117 FT IN 1949, 49 FT IN 1968. CASING PERFORATED FROM 20-100 FT. LSD 1058 FT ABOVE MSL.
HIGHEST WATER LEVEL 12.00 FT BELOW LSD, NOV. 4, 1949.
LOWEST STATIC WATER LEVEL 32.80 FT BELOW LSD, NOV. 13, 1953.
RECORDS AVAILABLE: 1949, 1953-54, 1968.

DATE	WATER LEVEL		DATE	WATER LEVEL		DATE	WATER LEVEL		DATE	WATER LEVEL	
NOV. 4, 1949	12	G	NOV. 13, 1953	32.8	G	APR. 21, 1954	18.3	G	MAR. 28, 1968		F

7S/3W-21L2 S. DEPTH OF WELL 104 FT IN 1951. CASING PERFORATED FROM 43-96 FT. LSD 1055 FT ABOVE MSL.
HIGHEST WATER LEVEL 17.00 FT BELOW LSD, , 1951.
LOWEST STATIC WATER LEVEL 39.00 FT BELOW LSD, JULY 15, 1964.
RECORDS AVAILABLE: 1951, 1953, 1959, 1964, 1968.

DATE	WATER LEVEL		DATE	WATER LEVEL		DATE	WATER LEVEL		DATE	WATER LEVEL	
1951	17	G	DEC. 8, 1959	32.32	A	JULY 15, 1964	39.0	G	MAR. 28, 1968	36.75	
NOV. 17, 1953	23.8	G									

7S/3W-21L3 S. DEPTH OF WELL 250 FT IN 1959. LSD 1058 FT ABOVE MSL.
HIGHEST WATER LEVEL 33.56 FT BELOW LSD, DEC. 3, 1959.
LOWEST STATIC WATER LEVEL 56.12 FT BELOW LSD, MAR. 28, 1968.
RECORDS AVAILABLE: 1959, 1968.

DATE	WATER LEVEL	DATE	WATER LEVEL	DATE	WATER LEVEL	DATE	WATER LEVEL
DEC. 3, 1959	33.56	MAR. 28, 1968	56.12				

7S/3W-21L4 S. DEPTH OF WELL 313 FT IN 1963. CASING PERFORATED FROM 53-313 FT. LSD 1055 FT ABOVE MSL.
HIGHEST WATER LEVEL 59.50 FT BELOW LSD, MAR. 28, 1968.
LOWEST STATIC WATER LEVEL 64.00 FT BELOW LSD, FEB. 14, 1963.
RECORDS AVAILABLE: 1963, 1968.

DATE	WATER LEVEL		DATE	WATER LEVEL	DATE	WATER LEVEL	DATE	WATER LEVEL
FEB. 14, 1963	64	G	MAR. 28, 1968	59.50				

7S/3W-21M1 S. DEPTH OF WELL 105 FT IN 1949, 50 FT IN 1959. LSD 1075 FT ABOVE MSL.
HIGHEST WATER LEVEL 7.00 FT BELOW LSD, SEP. 13, 1949.
LOWEST STATIC WATER LEVEL 39.25 FT BELOW LSD, DEC. 3, 1959.
RECORDS AVAILABLE: 1949, 1959.

DATE	WATER LEVEL		DATE	WATER LEVEL	DATE	WATER LEVEL	DATE	WATER LEVEL
SEP. 13, 1949	7	G	DEC. 3, 1959	39.25				

7S/3W-21M2 S. DEPTH OF WELL 110 FT IN 1953. LSD 1080 FT ABOVE MSL.
HIGHEST WATER LEVEL 49.20 FT BELOW LSD, NOV. 13, 1953.
LOWEST STATIC WATER LEVEL 89.24 FT BELOW LSD, MAR. 28, 1968.
RECORDS AVAILABLE: 1953, 1959, 1968.

DATE	WATER LEVEL		DATE	WATER LEVEL	DATE	WATER LEVEL	DATE	WATER LEVEL
NOV. 13, 1953	49.2	G	DEC. 3, 1959	55.12	MAR. 28, 1968	89.24		

7S/3W-21M3 S. DEPTH OF WELL 114 FT IN 1953, 88 FT IN 1968. LSD 1077 FT ABOVE MSL.
HIGHEST WATER LEVEL 39.00 FT BELOW LSD, MAY 13, 1953.
LOWEST STATIC WATER LEVEL 74.16 FT BELOW LSD, MAR. 28, 1968.
RECORDS AVAILABLE: 1953, 1956, 1959, 1968.

DATE	WATER LEVEL		DATE	WATER LEVEL		DATE	WATER LEVEL		DATE	WATER LEVEL	
MAY 13, 1953	39	G	MAR. 19, 1956	48.0	G	DEC. 3, 1959	54.67		MAR. 28, 1968	74.16	

7S/3W-21M4 S. DEPTH OF WELL 160 FT IN 1964. CASING PERFORATED FROM 55-160 FT. LSD 1080 FT ABOVE MSL.
HIGHEST WATER LEVEL 65.38 FT BELOW LSD, MAR. 28, 1968.
LOWEST STATIC WATER LEVEL 75.00 FT BELOW LSD, NOV. 25, 1964.
RECORDS AVAILABLE: 1964, 1968.

DATE	WATER LEVEL		DATE	WATER LEVEL		DATE	WATER LEVEL		DATE	WATER LEVEL	
NOV. 25, 1964	75	G	MAR. 28, 1968	65.38							

7S/3W-21N1 S. DEPTH OF WELL 18 FT IN 1953. WELL DESTROYED 1959. LSD 1060 FT ABOVE MSL.
HIGHEST WATER LEVEL 7.50 FT BELOW LSD, APR. 21, 1954.
LOWEST STATIC WATER LEVEL 13.90 FT BELOW LSD, MAY 13, 1953.
RECORDS AVAILABLE: 1953-54, 1956, 1959.

DATE	WATER LEVEL		DATE	WATER LEVEL		DATE	WATER LEVEL		DATE	WATER LEVEL	
MAY 13, 1953	13.9	G	APR. 21, 1954	7.5	G	MAR. 19, 1956		F	DEC. 3, 1959		P
NOV. 16		F									

7S/3W-21N2 S. DEPTH OF WELL 75 FT IN 1968. CASING PERFORATED FROM 31-71 FT. LSD 1060 FT ABOVE MSL.
HIGHEST WATER LEVEL 28.20 FT BELOW LSD, APR. 21, 1954.
LOWEST STATIC WATER LEVEL 64.53 FT BELOW LSD, MAR. 28, 1968.
RECORDS AVAILABLE: 1950, 1953-54, 1958-59, 1968.

DATE	WATER LEVEL		DATE	WATER LEVEL		DATE	WATER LEVEL		DATE	WATER LEVEL	
NOV. 10, 1950	31	G	APR. 21, 1954	28.2	G	NOV. 4, 1959	46.35	G	MAR. 28, 1968	64.53	
NOV. 16, 1953	43.8	G	OCT. 29, 1958	43.44		DEC. 2	44.11				

7S/3W-21N3 S. DEPTH OF WELL 45 FT IN 1953. WELL DESTROYED 1968. LSD 1060 FT ABOVE MSL.
HIGHEST WATER LEVEL 7.20 FT BELOW LSD, APR. 21, 1954.
LOWEST STATIC WATER LEVEL 23.00 FT BELOW LSD, NOV. 16, 1953.
RECORDS AVAILABLE: 1953-54, 1956, 1959, 1968.

DATE	WATER LEVEL		DATE	WATER LEVEL		DATE	WATER LEVEL		DATE	WATER LEVEL	
MAY 13, 1953	13.4	G	APR. 21, 1954	7.2	G	DEC. 3, 1959		F	MAR. 28, 1968		P
NOV. 16	23.0	G	MAR. 19, 1956	20.0	G						

7S/3W-21N4 S. DEPTH OF WELL 400 FT IN 1968. LSD 1064 FT ABOVE MSL.
HIGHEST WATER LEVEL 83.25 FT BELOW LSD, APR. 3, 1968.
LOWEST STATIC WATER LEVEL 107.35 FT BELOW LSD, DEC. 17, 1964.
RECORDS AVAILABLE: 1964, 1968.

DATE	WATER LEVEL		DATE	WATER LEVEL		DATE	WATER LEVEL		DATE	WATER LEVEL	
DEC. 17, 1964	107.35	G	APR. 3, 1968	83.25							

7S/3W-21P1 S. DR. R. J. MORTON, FORMERLY D. E. OWEN. ABOUT 100 FEET EAST OF INTERSECTION OF WASHINGTON AVE AND GUAVA ST. DRILLED UNUSED WELL IN ALLUVIUM, DIAMETER 16 INCHES, PERFORATED 28-55, 90-96, 207-215, 219-231, 235-289 FEET. DEPTH 252 FT., LSD 1,054.6 FT. ABOVE MSL.
HIGHEST WATER LEVEL 14.80 FT BELOW LSD, APR. 21, 1954.
LOWEST STATIC WATER LEVEL 58.45 FT BELOW LSD, DEC. 27, 1965.
RECORDS AVAILABLE: 1953-54, 1958-59, 1962-68.

DATE	WATER LEVEL	DATE	WATER LEVEL	DATE	WATER LEVEL	DATE	WATER LEVEL
NOV. 17, 1953	27.8 G	JULY 3, 1963	43.53	JULY 2, 1964	47.56C	AUG. 19, 1965	58.02C
APR. 21, 1954	14.8 G	JULY 30	44.08	JULY 15	49.0 G	OCT. 15	61.65C
OCT. 28, 1958	28.99	AUG. 27	44.64C	JULY 30	47.68C	DEC. 27	58.45
OCT. 28, 1959	36.01C	SEP. 26	44.76	SEP. 1	49.27C	JAN. 24, 1966	51.87
DEC. 3	30.74	OCT. 24	45.19	OCT. 15	50.07	FEB. 24	42.16
SEP. 24, 1962	41.73	DEC. 2	45.03	DEC. 16	50.10G	MAR. 24	39.32C
OCT. 24	41.32	DEC. 23	44.68	DEC. 17	50.16	SEP. 30	46.60C
DEC. 4	41.50	JAN. 29, 1964	42.67	JAN. 14, 1965	50.04	OCT. 30	46.96
JAN. 7, 1963	39.50	FEB. 28	42.31	FEB. 18	50.00C	MAR. 28, 1967	34.98
FEB. 12	41.54	MAR. 28	44.13	MAR. 31	50.85C	AUG. 17	35.09
MAY 2	40.96C	APR. 29	45.49C	MAY 5	50.98	OCT. 12	37.34
MAY 28	42.73	MAY 29	46.75	JULY 7	56.16	MAR. 20, 1968	37.89

7S/3W-21P2 S. DEPTH OF WELL 62 FT IN 1953. LSD 1055 FT ABOVE MSL.
HIGHEST WATER LEVEL 12.82 FT BELOW LSD, APR. 21, 1954.
LOWEST STATIC WATER LEVEL 37.89 FT BELOW LSD, APR. 2, 1968.
RECORDS AVAILABLE: 1953-54, 1958-59, 1968.

DATE	WATER LEVEL	DATE	WATER LEVEL	DATE	WATER LEVEL	DATE	WATER LEVEL
MAY 13, 1953	18.06G	APR. 21, 1954	12.82G	OCT. 28, 1959	35.10C	APR. 2, 1968	37.89
NOV. 17	25.91G	OCT. 29, 1958	27.38	DEC. 2	30.49		

7S/3W-21P4 S. DEPTH OF WELL 92 FT IN 1953. CASING PERFORATED FROM 25-92 FT. LSD 1055 FT ABOVE MSL.
HIGHEST WATER LEVEL 26.00 FT BELOW LSD, DEC. 4, 1953.
LOWEST STATIC WATER LEVEL 50.12 FT BELOW LSD, DEC. 16, 1964.
RECORDS AVAILABLE: 1953, 1959, 1964, 1968.

DATE	WATER LEVEL	DATE	WATER LEVEL	DATE	WATER LEVEL	DATE	WATER LEVEL
DEC. 4, 1953	26 G	DEC. 3, 1959	30.71	DEC. 16, 1964	50.12G	APR. 2, 1968	36.71

7S/3W-21Q1 S. DEPTH OF WELL 120 FT IN 1953. LSD 1052 FT ABOVE MSL.
HIGHEST WATER LEVEL 23.90 FT BELOW LSD, APR. 21, 1954.
LOWEST STATIC WATER LEVEL 40.17 FT BELOW LSD, DEC. 8, 1959.
RECORDS AVAILABLE: 1953-54, 1956, 1959, 1968.

DATE	WATER LEVEL	DATE	WATER LEVEL	DATE	WATER LEVEL	DATE	WATER LEVEL
MAY 14, 1953	31.3 G	APR. 21, 1954	23.9 G	DEC. 8, 1959	40.17G	APR. 2, 1968	M
NOV. 17	29.2 G	MAR. 19, 1956	31.7 G				

7S/3W-21R1 S. DEPTH OF WELL 50 FT IN 1968. LSD 1070 FT ABOVE MSL.
RECORDS AVAILABLE: 1959, 1968.

DATE	WATER LEVEL	DATE	WATER LEVEL	DATE	WATER LEVEL	DATE	WATER LEVEL
DEC. 9, 1959	F	APR. 2, 1968	F				

7S/3W-21R2 S. DEPTH OF WELL 150 FT IN 1928, 85 FT IN 1959. CASING PERFORATED FROM 61-70, 76-80, 128-143 FT. LSD 1061 FT ABOVE MSL.
HIGHEST WATER LEVEL 38.40 FT BELOW LSD, MAY 14, 1953.
LOWEST STATIC WATER LEVEL 77.33 FT BELOW LSD, APR. 2, 1968.
RECORDS AVAILABLE: 1953-54, 1956, 1959, 1968.

DATE	WATER LEVEL	DATE	WATER LEVEL	DATE	WATER LEVEL	DATE	WATER LEVEL
MAY 14, 1953	38.4 G	APR. 22, 1954	40.8 G	DEC. 9, 1959	53.49A	APR. 2, 1968	77.33
NOV. 16	41.6 G	MAR. 16, 1956	44.5 G				

7S/3W-22C1 S. DEPTH OF WELL 60 FT IN 1953. WELL DESTROYED 1968. LSD 1140 FT ABOVE MSL.
RECORDS AVAILABLE: 1953, 1968.

DATE	WATER LEVEL	DATE	WATER LEVEL	DATE	WATER LEVEL	DATE	WATER LEVEL
MAY 14, 1953	F	APR. 23, 1968	P				

7S/3W-22H1 S. W. C. JONES. ABOUT 0.5 MILE SOUTHWEST OF TEMECULA HOT SPRINGS. DRILLED DOMESTIC WELL IN ALLUVIUM, DIAMETER 10 INCHES. DEPTH 225 FT., LSD 1,078 FT. ABOVE MSL.
HIGHEST WATER LEVEL 33.82 FT BELOW LSD, MAR. 29, 1967.
LOWEST STATIC WATER LEVEL 60.00 FT BELOW LSD, JULY 7, 1964.
RECORDS AVAILABLE: 1966-68.

DATE	WATER LEVEL	DATE	WATER LEVEL	DATE	WATER LEVEL	DATE	WATER LEVEL
JULY 7, 1964	60 G	OCT. 5, 1966	43.62	OCT. 11, 1967	45.59	MAR. 20, 1968	34.86
APR. 2, 1966	34.71	MAR. 29, 1967	33.82	FEB. 7, 1968	35.98		

7S/3W-22H2 S. LSD 1075 FT ABOVE MSL.
HIGHEST WATER LEVEL 38.95 FT BELOW LSD, FEB. 7, 1968.
LOWEST STATIC WATER LEVEL 38.95 FT BELOW LSD, FEB. 7, 1968.
RECORDS AVAILABLE: 1968.

DATE	WATER LEVEL	DATE	WATER LEVEL	DATE	WATER LEVEL	DATE	WATER LEVEL
FEB. 7, 1968	38.95						

7S/3W-22K1 S. L. S. BROWN. ABOUT 0.7 MILE SOUTHWEST OF TEMECULA HOT SPRINGS. DRILLED DOMESTIC WELL IN ALLUVIUM. DEPTH 135 FT., LSD 1,095 FT. ABOVE MSL.
HIGHEST WATER LEVEL 38.00 FT BELOW LSD, JAN. 28, 1957.
LOWEST STATIC WATER LEVEL 53.56 FT BELOW LSD, OCT. 11, 1967.
RECORDS AVAILABLE: 1959, 1966-68.

DATE	WATER LEVEL	DATE	WATER LEVEL	DATE	WATER LEVEL	DATE	WATER LEVEL
JAN. 28, 1957	38 G	APR. 2, 1966	47.58	MAR. 29, 1967	48.41	FEB. 7, 1968	50.56
AUG. 25, 1959	41.80	OCT. 5	51.42	OCT. 11	53.56	MAR. 20	52.09
OCT. 29	41.50						

7S/3W-22R1 S. LSD 1090 FT ABOVE MSL.
HIGHEST WATER LEVEL 59.46 FT BELOW LSD, FEB. 7, 1968.
LOWEST STATIC WATER LEVEL 59.46 FT BELOW LSD, FEB. 7, 1968.
RECORDS AVAILABLE: 1968.

DATE	WATER LEVEL	DATE	WATER LEVEL	DATE	WATER LEVEL	DATE	WATER LEVEL
FEB. 7, 1968	59.46						

7S/3W-22R2 S. DEPTH OF WELL 300 FT IN 1962. CASING PERFORATED FROM 100-300 FT. LSD 1070 FT ABOVE MSL.
HIGHEST WATER LEVEL 30.00 FT BELOW LSD, DEC. 28, 1962.
LOWEST STATIC WATER LEVEL 30.00 FT BELOW LSD, DEC. 28, 1962.
RECORDS AVAILABLE: 1962.

DATE	WATER LEVEL	DATE	WATER LEVEL	DATE	WATER LEVEL	DATE	WATER LEVEL
DEC. 28, 1962	30 G						

7S/3W-23A1 S. DEPTH OF WELL 484 FT IN 1939. CASING PERFORATED FROM 136-140, 297-302, 420-466 FT. LSD 1130 FT ABOVE MSL.
HIGHEST WATER LEVEL 72.87 FT BELOW LSD, APR. 7, 1959.
LOWEST STATIC WATER LEVEL 72.87 FT BELOW LSD, APR. 7, 1959.
RECORDS AVAILABLE: 1959, 1968.

DATE	WATER LEVEL	DATE	WATER LEVEL	DATE	WATER LEVEL	DATE	WATER LEVEL
APR. 7, 1959	72.87	OCT. 29, 1959	119.49A	NOV. 3, 1959	116.88A	FEB. 1, 1968	A

7S/3W-23A2 S. DEPTH OF WELL 477 FT IN 1933. CASING PERFORATED FROM 100-415 FT. LSD 1130 FT ABOVE MSL.
HIGHEST WATER LEVEL 75.61 FT BELOW LSD, APR. 7, 1959.
LOWEST STATIC WATER LEVEL 86.07 FT BELOW LSD, APR. 22, 1966.
RECORDS AVAILABLE: 1959, 1966.

DATE	WATER LEVEL	DATE	WATER LEVEL	DATE	WATER LEVEL	DATE	WATER LEVEL
APR. 7, 1959	75.61	NOV. 3, 1959	86.50C	JAN. 10, 1967	83.05G	FEB. 1, 1968	84.96C
OCT. 29	89.30C	APR. 22, 1966	86.07G				

7S/3W-23A3 S. H. GUENTHER. MURRIETA HOT SPRINGS. ABOUT 1/3 MILE SOUTHEAST OF RESORT. DRILLED PUBLIC SUPPLY WELL IN ALLUVIUM. DEPTH 475 FT., LSD 1,135 FT. ABOVE MSL.
HIGHEST WATER LEVEL 75.52 FT BELOW LSD, APR. 7, 1959.
LOWEST STATIC WATER LEVEL 106.15 FT BELOW LSD, APR. 22, 1966.
RECORDS AVAILABLE: 1957, 1959, 1964-68.

DATE	WATER LEVEL	DATE	WATER LEVEL	DATE	WATER LEVEL	DATE	WATER LEVEL
SEP. 17, 1957	86 G	FEB. 18, 1965	80.66	DEC. 27, 1965	83.70	JAN. 10, 1967	81.45G
APR. 7, 1959	75.52C	MAR. 31	87.37C	JAN. 24, 1966	79.68	MAR. 29	82.89
OCT. 29	85.66C	MAY 5	N	FEB. 24	78.93	OCT. 11	96.26
DEC. 17, 1964	82.57C	JULY 7	N	MAR. 24	82.63	FEB. 1, 1968	82.83C
JAN. 12, 1965	84.32G	AUG. 19	98	APR. 22	106.15G	MAR. 19	81.38
JAN. 14	81.51C	OCT. 15	96.20	SEP. 27	92.31		

7S/3W-23D1 S. DEPTH OF WELL 558 FT IN 1934. LSD 1090 FT ABOVE MSL.
HIGHEST WATER LEVEL 42.06 FT BELOW LSD, FEB. 2, 1968.
LOWEST STATIC WATER LEVEL 51.04 FT BELOW LSD, AUG. 26, 1959.
RECORDS AVAILABLE: 1959, 1968.

DATE	WATER LEVEL	DATE	WATER LEVEL	DATE	WATER LEVEL	DATE	WATER LEVEL
AUG. 26, 1959	51.04	FEB. 2, 1968	42.06				

7S/3W-23D2 S. LSD 1090 FT ABOVE MSL.
HIGHEST WATER LEVEL 44.37 FT BELOW LSD, FEB. 2, 1968.
LOWEST STATIC WATER LEVEL 44.37 FT BELOW LSD, FEB. 2, 1968.
RECORDS AVAILABLE: 1968.

DATE	WATER LEVEL	DATE	WATER LEVEL	DATE	WATER LEVEL	DATE	WATER LEVEL
FEB. 2, 1968	44.37						

7S/3W-23D3 S. DEPTH OF WELL 202 FT IN 1959. LSD 1085 FT ABOVE MSL.
HIGHEST WATER LEVEL 26.10 FT BELOW LSD, AUG. 26, 1959.
LOWEST STATIC WATER LEVEL 41.72 FT BELOW LSD, JAN. 10, 1967.
RECORDS AVAILABLE: 1959, 1964, 1966-67.

DATE	WATER LEVEL	DATE	WATER LEVEL	DATE	WATER LEVEL	DATE	WATER LEVEL
AUG. 26, 1959	26.10	JAN. 12, 1964	40.46G	APR. 23, 1966	38.90A	JAN. 10, 1967	41.72G
OCT. 29	31.00						

7S/3W-23D4 S. R. A. COOK. AT TEMECULA HOT SPRINGS. DRILLED UNUSED WELL IN ALLUVIUM, DIAMETER 8 INCHES. DEPTH 295 FT., LSD 1,086 FT. ABOVE MSL.
HIGHEST WATER LEVEL 44.78 FT BELOW LSD, MAR. 29, 1967.
LOWEST STATIC WATER LEVEL 63.90 FT BELOW LSD, OCT. 11, 1967.
RECORDS AVAILABLE: 1966-68.

DATE	WATER LEVEL	DATE	WATER LEVEL	DATE	WATER LEVEL	DATE	WATER LEVEL
APR. 2, 1966	45.65	MAR. 29, 1967	44.78	FEB. 2, 1968	47.86	MAR. 20, 1968	46.12
SEP. 29	59.30	OCT. 11	63.90				

7S/3W-23K1 S. LEO RDRIPAUGH. WINDMILL ON LOW KNOLL IN LARGE GRAINFIELD. DRILLED STOCK WELL IN ALLUVIUM, DIAMETER 9 INCHES. DEPTH 415.3 FT., LSD 1,118 FT. ABOVE MSL.
HIGHEST WATER LEVEL 70.00 FT BELOW LSD, FEB. 25, 1959.
LOWEST STATIC WATER LEVEL 117.90 FT BELOW LSD, AUG. 19, 1965.
RECORDS AVAILABLE: 1958-68.

DATE	WATER LEVEL	DATE	WATER LEVEL	DATE	WATER LEVEL	DATE	WATER LEVEL
OCT. 29, 1958	90.92	FEB. 16, 1960	70.92H	SEP. 27, 1961	105.16	MAY 29, 1964	A
FEB. 25, 1959	70 G	MAR. 17	74.82	NOV. 9	96.57	JULY 2	115.4
SEP. 24	104.72	APR. 15	95.17	JAN. 25, 1962	76.51	JULY 30	116.1
SEP. 29	100.87	MAY 25	92.49	MAR. 6	73.33	SEP. 1	116.88
OCT. 2	98.29	JUNE 7	98.40	APR. 5	73.22	OCT. 15	109.08
OCT. 6	97.10	JUNE 16	99.29	MAY 23	95.32	DEC. 17	85.97
OCT. 8	98.58	JUNE 30	108.87	JUNE 26	103.32	JAN. 11, 1965	83.62G
OCT. 22	96.09	JULY 15	111.84	JULY 17	106.19	JAN. 14	83.02
OCT. 28	94.74	AUG. 10	111.77	AUG. 22	108.18	FEB. 18	83.57
OCT. 29	95.11	AUG. 19	113.08	SEP. 24	105.70	MAR. 31	98.93
OCT. 30	95.35	AUG. 25	108.67	OCT. 24	96.40	MAY 5	N
NOV. 3	90.44	SEP. 8	98.73	DEC. 4	88.96	JULY 7	112.51
NOV. 4	90.80	SEP. 9	108.43	JAN. 7, 1963	82.80	AUG. 19	117.90
NOV. 5	90.12	SEP. 13	108.58	FEB. 12	83.61	OCT. 15	110.30
NOV. 20	89.43	SEP. 23	110.91	MAY 2	87.03	DEC. 27	85.45
DEC. 1	91.03	OCT. 5	107.84	MAY 28	99.35	JAN. 24, 1966	82.6
DEC. 4	91.08	OCT. 7	108.62	JULY 3	99.70	FEB. 24	80.3
DEC. 8	87.09	OCT. 25	99.07	JULY 30	107.77	MAR. 24	87.20
DEC. 11	86.27	NOV. 2	95.91	AUG. 27	109.76B	APR. 22	92.05G
DEC. 15	83.99	DEC. 9	97.00	SEP. 26	95 B	SEP. 29	102.75
DEC. 18	85.58	JAN. 17, 1961	79.61	OCT. 24	96.91B	JAN. 10, 1967	90.75G
DEC. 23	83.18	JAN. 24	87.16	DEC. 2	96.23B	MAR. 24	82.94
JAN. 14, 1960	75.06	FEB. 8	80.49	JAN. 29, 1964	79.15	OCT. 11	107.16
JAN. 22	74.39	APR. 20	104.78	FEB. 28	78.80	FEB. 1, 1968	84.28
JAN. 25	73.52	MAY 29	102.79	MAR. 28	84.79	MAR. 20	83.60
JAN. 29	72.92	AUG. 16	111.81	APR. 29	91.86		

7S/3W-24A1 S. MRS. A. N. CEAS. ABOUT 300 FEET SOUTHEAST OF INTERSECTION OF WEBSTER AVE AND WINCHESTER ROAD. DRILLED IRRIGATION WELL IN ALLUVIUM, DIAMETER 12 INCHES. DEPTH 165 FT., LSD 1,105 FT. ABOVE MSL.
HIGHEST WATER LEVEL 34.95 FT BELOW LSD, APR. 23, 1954.
LOWEST STATIC WATER LEVEL 83.98 FT BELOW LSD, SEP. 18, 1967.
RECORDS AVAILABLE: 1953-54, 1958-59, 1963-68.

DATE	WATER LEVEL	DATE	WATER LEVEL	DATE	WATER LEVEL	DATE	WATER LEVEL
MAY 19, 1953	43.6 G	APR. 29, 1964	54.08	JULY 16, 1965	68.05G	AUG. 23, 1966	80.27G
NOV. 19	41.4 G	MAY 29	54.69	AUG. 19	71.96	SEP. 23	81.64G
APR. 4, 1954	35.0 G	JULY 2	58.93	AUG. 24	74.80G	SEP. 29	78.53
APR. 23	34.95G	JULY 30	60.26	SEP. 13	71.55G	OCT. 25	71.40G
OCT. 29, 1958	58.46	SEP. 1	64.51	OCT. 5	71.30G	NOV. 21	62.61G
JULY 15, 1959	72.80	OCT. 15	66.55	OCT. 15	69.54	FEB. 15, 1967	64.25G
AUG. 24	65.76	DEC. 17	57.55	DEC. 27	59.55	MAR. 29	68.25
AUG. 25	100.85A	JAN. 8, 1965	55.18G	JAN. 3, 1966	57.07G	MAY 3	56.95G
OCT. 29	65.04	JAN. 14	57.26	JAN. 24	55.91	JUNE 7	65.25G
JULY 30, 1963	62.14	FEB. 18	57.95	FEB. 24	53.83	JULY 7	77.80G
SEP. 26	60.14	MAR. 2	55.20G	MAR. 24	56.16	AUG. 9	73.85G
OCT. 24	60.16	MAR. 31	57.61	APR. 19	57.32G	SEP. 18	83.98G
DEC. 2	59.70	MAY 5	66.56	MAY 19	64.92G	OCT. 11	89.31B
DEC. 23	56.64	MAY 17	58.43G	JUNE 8	64.74G	OCT. 13	83.75G
JAN. 29, 1964	55.06	JUNE 7	63.53G	JULY 5	71.69G	FEB. 7, 1968	70.09
FEB. 28	54.47	JULY 7	68.79				

7S/3W-24A2 S. E. NICASTRO, FORMERLY SHAMEL. ABOUT 0.2 MILE EAST OF INTERSECTION OF WEBSTER AVE AND WINCHESTER ROAD. DRILLED IRRIGATION WELL IN ALLUVIUM. DEPTH 258 FT., LSD 1,100 FT. ABOVE MSL.
HIGHEST WATER LEVEL 31.00 FT BELOW LSD, FEB. , 1959.
LOWEST STATIC WATER LEVEL 53.70 FT BELOW LSD, APR. 21, 1966.
RECORDS AVAILABLE: 1959, 1965-68.

DATE	WATER LEVEL	DATE	WATER LEVEL	DATE	WATER LEVEL	DATE	WATER LEVEL
FEB. 1959	31 G	JAN. 8, 1965	42.20G	NOV. 6, 1966	49.36	OCT. 11, 1967	N
AUG. 24	40.89	APR. 21, 1966	53.70G	JAN. 12, 1967	47.62G	FEB. 1, 1968	45.43
OCT. 29	40.18	SEP. 29	76.1 A	MAR. 29	N		

7S/3W-24D1 S. DEPTH OF WELL 440 FT IN 1961. CASING PERFORATED FROM 60-440 FT. LSD 1140 FT ABOVE MSL.
HIGHEST WATER LEVEL 82.60 FT BELOW LSD, JAN. 12, 1965.
LOWEST STATIC WATER LEVEL 133.00 FT BELOW LSD, MAR. 25, 1961.
RECORDS AVAILABLE: 1961, 1965-68.

DATE	WATER LEVEL	DATE	WATER LEVEL	DATE	WATER LEVEL	DATE	WATER LEVEL
MAR. 25, 1961	133 G	APR. 22, 1966	83.60G	JAN. 10, 1967	89.82G	FEB. 1, 1968	86.56
JAN. 12, 1965	82.60G						

7S/3W-24Q1 S. DEPTH OF WELL 59 FT IN 1968. LSD 1090 FT ABOVE MSL.
HIGHEST WATER LEVEL 7.00 FT BELOW LSD, JAN. 9, 1965.
LOWEST STATIC WATER LEVEL 39.00 FT BELOW LSD, JULY 16, 1964.
RECORDS AVAILABLE: 1950, 1954, 1959, 1964-65, 1968.

DATE	WATER LEVEL	DATE	WATER LEVEL	DATE	WATER LEVEL	DATE	WATER LEVEL
NOV. 14, 1950	14 G	AUG. 26, 1959	32.86	JULY 16, 1964	39.0 G	JAN. 4, 1968	38.72
AUG. 19, 1954	20.7 G	OCT. 29	33.32	JAN. 9, 1965	7.0 G		

7S/3W-24Q2 S. DEPTH OF WELL 314 FT IN 1927, 164 FT IN 1959, 96 FT IN 1968. LSD 1090 FT ABOVE MSL.
HIGHEST WATER LEVEL 46.41 FT BELOW LSD, APR. 7, 1959.
LOWEST STATIC WATER LEVEL 69.50 FT BELOW LSD, AUG. 24, 1965.
RECORDS AVAILABLE: 1959, 1965-68.

DATE	WATER LEVEL	DATE	WATER LEVEL	DATE	WATER LEVEL	DATE	WATER LEVEL
APR. 7, 1959	46.41	AUG. 24, 1965	69.50G	JULY 5, 1966	56.76G	MAY 3, 1967	50.15G
OCT. 29	52.03	SEP. 13	62.68G	SEP. 23	60.29G	JUNE 7	53.82G
JAN. 9, 1965	50.76G	OCT. 5	63.60G	OCT. 25	60.56G	JULY 7	62.55G
MAR. 2	49.50G	JAN. 3, 1966	52.60G	NOV. 21	56.32G	AUG. 9	65.59G
APR. 15	51.44G	APR. 19	53.39G	JAN. 12, 1967	53.75G	SEP. 18	68.62G
MAY 17	51.27G	MAY 19	57.28G	FEB. 15	52.46G	OCT. 13	66.85G
JUNE 7	59.18G	JUNE 8	55.44G	MAR. 16	52.22G	JAN. 4, 1968	53.74
JULY 16	63.90G						

7S/3W-24Q3 S. DEPTH OF WELL 150 FT IN 1968. LSD 1090 FT ABOVE MSL.
HIGHEST WATER LEVEL 70.83 FT BELOW LSD, JAN. 4, 1968.
LOWEST STATIC WATER LEVEL 70.83 FT BELOW LSD, JAN. 4, 1968.
RECORDS AVAILABLE: 1968.

DATE	WATER LEVEL	DATE	WATER LEVEL	DATE	WATER LEVEL	DATE	WATER LEVEL
JAN. 4, 1968	70.83						

7S/3W-24R1 S. MRS. A. N. CEAS. ABOUT 100 FEET EAST OF CONFLUENCE OF SANTA GERTRUDIS CREEK AND TUCALOTA CREEK. DRILLED UNUSED WELL IN ALLUVIUM, DIAMETER 14 INCHES. DEPTH 138 FT., LSD 1,100 FT. ABOVE MSL.
HIGHEST WATER LEVEL 53.72 FT BELOW LSD, FEB. 28, 1964.
LOWEST STATIC WATER LEVEL 74.37 FT BELOW LSD, OCT. 15, 1965.
RECORDS AVAILABLE: 1962-68.

DATE	WATER LEVEL	DATE	WATER LEVEL	DATE	WATER LEVEL	DATE	WATER LEVEL
MAY 6, 1962	60 G	AUG. 27, 1963	66.30	JULY 30, 1964	67.24	OCT. 15, 1965	74.37
AUG. 22	65.23	SEP. 26	63.37	SEP. 1	71.31	DEC. 27	68.61
SEP. 24	64.89	OCT. 24	61.25C	OCT. 15	72.43	JAN. 24, 1966	58.84
OCT. 24	61.67	DEC. 2	60.96	DEC. 17	61.90	FEB. 24	56.44
DEC. 4	58.27	DEC. 23	55.62	JAN. 14, 1965	59.15	MAR. 24	57.25
JAN. 7, 1963	56.17	JAN. 29, 1964	54.29	FEB. 18	57.83	SEP. 29	67.88
FEB. 12	55.60	FEB. 28	53.72	MAR. 31	62.99	MAR. 29, 1967	57.47
MAY 2	55.57	MAR. 28	55.74	MAY 5	59.64	OCT. 11	73.31
MAY 28	61.86	APR. 29	56.43	JULY 7	69.59	JAN. 4, 1968	62.73
JULY 3	62.38	MAY 29	61.28	AUG. 19	74.24	MAR. 26	58.49
JULY 30	65.24	JULY 2	66.89				

7S/3W-25E1 S. LEO RORIPAUGH. (OWNER'S NO. 6). IN SANTA GERTRUDIS CREEK, ABOUT ONE MILE NORTHEAST OF INTERSECTION OF BANANA AVE AND HIGHWAY 395 AND 0.1 MILE NORTHWEST OF BANANA AVE. DRILLED IRRIGATION WELL IN ALLUVIUM. LSD 1,072 FT ABOVE MSL.
HIGHEST WATER LEVEL 38.45 FT BELOW LSD, JAN. 9, 1965.
LOWEST STATIC WATER LEVEL 68.34 FT BELOW LSD, APR. 22, 1966.
RECORDS AVAILABLE: 1958-59, 1965-68.

DATE	WATER LEVEL	DATE	WATER LEVEL	DATE	WATER LEVEL	DATE	WATER LEVEL
OCT. 29, 1958	43.32	JAN. 9, 1965	38.45	SEP. 29, 1966	81.1 A	OCT. 11, 1967	63.50
OCT. 29, 1959	43.23	APR. 22, 1966	68.34G	MAR. 29, 1967	N	APR. 23, 1968	43.39

7S/3W-25F1 S. DEPTH OF WELL 443 FT IN 1963. CASING PERFORATED FROM 91-443 FT. LSD 1120 FT ABOVE MSL.
HIGHEST WATER LEVEL 71.87 FT BELOW LSD, JAN. 11, 1965.
LOWEST STATIC WATER LEVEL 78.60 FT BELOW LSD, APR. 22, 1966.
RECORDS AVAILABLE: 1963, 1965-68.

DATE	WATER LEVEL	DATE	WATER LEVEL	DATE	WATER LEVEL	DATE	WATER LEVEL
JUNE 18, 1963	77 G	APR. 22, 1966	78.60G	JAN. 12, 1967	75.22G	APR. 18, 1968	74.25
JAN. 11, 1965	71.87G						

7S/3W-25M1 S. J. B. SHAMEL ON HILLSIDE WEST OF WINCHESTER ROAD AND ABOUT 1 MILE NORTH OF INTERSECTION WITH HIGHWAY 395. DRILLED UNUSED WELL IN ALLUVIUM, DIAMETER 8 INCHES. LSD 1105 FT ABOVE MSL.
HIGHEST WATER LEVEL 46.00 FT BELOW LSD, MAY , 1939.
LOWEST STATIC WATER LEVEL 87.70 FT BELOW LSD, DEC. 23, 1963.
RECORDS AVAILABLE: 1935, 1939, 1953-54, 1958-59, 1963-68.

DATE	WATER LEVEL	DATE	WATER LEVEL	DATE	WATER LEVEL	DATE	WATER LEVEL
MAY 1935	55 G	JULY 2, 1964	81.76B	OCT. 5, 1965	67.25G	NOV. 6, 1966	68.27
MAY 1939	46 G	JULY 30	82.49B	OCT. 15	69.10	NOV. 21	68.75G
MAY 20, 1953	59 G	SEP. 1	80.04A	DEC. 27	65.89	JAN. 12, 1967	68.63G
DEC. 1	54.5	OCT. 15	72.92	JAN. 24, 1966	65.5	FEB. 15	68.63G
APR. 23, 1954	52.2	DEC. 17	70.24	FEB. 24	65.7	MAR. 16	68.58G
OCT. 29, 1958	56.99	JAN. 11, 1965	70.10G	MAR. 24	65.9	MAR. 29	67.6
OCT. 29, 1959	68.49	JAN. 14	69.71	APR. 19	66.75G	MAY 3	67.85G
OCT. 24, 1963	90.4 A	FEB. 18	85.80	MAY 19	67.08G	JUNE 7	68.40G
DEC. 2	89.2 A	MAR. 31	71.92	JUNE 8	68.05G	JULY 7	68.35G
DEC. 23	87.7	APR. 15	79.69G	JULY 5	67.90G	AUG. 9	68.60G
JAN. 29, 1964	89.2 A	MAY 5	70.31	AUG. 23	67.15G	SEP. 18	68.85G
FEB. 28	81.1 A	MAY 17	73.35G	SEP. 23	67.99G	OCT. 11	66.65
MAR. 28	73.00	JUNE 7	77.72G	SEP. 29	67.2	OCT. 13	67.45G
APR. 29	69.03	JULY 7	74.30	OCT. 25	68.64G	MAR. 19, 1968	66.80
MAY 29	84 A						

7S/3W-25M2 S. DEPTH OF WELL 562 FT WHEN DRILLED CASING PERFORATED FROM 30-45, 178-185, 205-248, 369-381, 413-419, 438-442, 450-461, 472-500, 512-520. LSD 1069 FT ABOVE MSL.
HIGHEST WATER LEVEL 3.90 FT BELOW LSD, MAR. 17, 1927.
LOWEST STATIC WATER LEVEL 38.62 FT BELOW LSD, APR. 22, 1966.
RECORDS AVAILABLE: 1925-27, 1953, 1964, 1966.

DATE	WATER LEVEL	DATE	WATER LEVEL	DATE	WATER LEVEL	DATE	WATER LEVEL
JULY 8, 1925	5.8 G	OCT. 13, 1926	5.1 G	APR. 9, 1927	4.6 G	SEP. 3, 1927	6.0 G
NOV. 10	6.5 G	OCT. 26	5.0 G	MAY 7	5.0 G	OCT. 3	6.8 G
MAY 14, 1926	4.2 G	NOV. 3	5.0 G	JUNE 24	4.8 G	FEB. 1953	7 G
AUG. 9	5.2 G	JAN. 12, 1927	4.0 G	JULY 12	5.0 G	JAN. 11, 1964	35.46G
SEP. 10	5.2 G	MAR. 17	3.9 G	AUG. 6	5.2 G	APR. 22, 1966	38.62G
SEP. 15	5.2 G						

7S/3W-25N1 S. LSD 1080 FT ABOVE MSL.
HIGHEST WATER LEVEL 39.83 FT BELOW LSD, JAN. 11, 1965.
LOWEST STATIC WATER LEVEL 43.87 FT BELOW LSD, APR. 22, 1966.
RECORDS AVAILABLE: 1965-66, 1968.

DATE	WATER LEVEL	DATE	WATER LEVEL	DATE	WATER LEVEL	DATE	WATER LEVEL
JAN. 11, 1965	39.83G	APR. 22, 1966	43.87G	APR. 18, 1968	41.22		

7S/3W-25P1 S. RANCHO CALIF., FORMERLY VAIL CO. ABOUT 1.5 MILE NORTHEAST OF INTERSECTION OF BANANA AVE AND HIGHWAY 395. DRILLED STOCK WELL IN ALLUVIUM, DIAMETER 8 INCHES. DEPTH 130 FT., LSD 1,105 FT. ABOVE MSL.
HIGHEST WATER LEVEL 62.56 FT BELOW LSD, NOV. 4, 1959.
LOWEST STATIC WATER LEVEL 76.09 FT BELOW LSD, SEP. 29, 1966.
RECORDS AVAILABLE: 1958-59, 1965-68.

DATE	WATER LEVEL	DATE	WATER LEVEL	DATE	WATER LEVEL	DATE	WATER LEVEL
OCT. 29, 1958	63.52	APR. 1, 1966	69.37	MAR. 29, 1967	80.54B	FEB. 7, 1968	73.08
NOV. 4, 1959	62.56	SEP. 29	76.09	OCT. 11	90.59B	MAR. 20	72.45
JAN. 12, 1965	70.38G	JAN. 12, 1967	73.28G				

7S/3W-26J1 S. DEPTH OF WELL 508 FT IN 1956. CASING PERFORATED FROM 94-508 FT. LSD 1062 FT ABOVE MSL.
HIGHEST WATER LEVEL 28.24 FT BELOW LSD, DEC. 10, 1958.
LOWEST STATIC WATER LEVEL 46.15 FT BELOW LSD, OCT. 30, 1966.
RECORDS AVAILABLE: 1958-59, 1966, 1968.

DATE	WATER LEVEL	DATE	WATER LEVEL	DATE	WATER LEVEL	DATE	WATER LEVEL
OCT. 13, 1958	38.32	OCT. 29, 1959	42.38	OCT. 30, 1966	46.15	APR. 18, 1968	35.75
DEC. 10	28.24						

7S/3W-26N1 S. DEPTH OF WELL 103 FT IN 1913. CASING PERFORATED FROM 88-94 FT. LSD 1056 FT ABOVE MSL.
HIGHEST WATER LEVEL 16.10 FT BELOW LSD, MAY 14, 1926.
LOWEST STATIC WATER LEVEL 25.98 FT BELOW LSD, OCT. 29, 1958.
RECORDS AVAILABLE: 1925-27, 1958-59, 1967-68.

DATE	WATER LEVEL	DATE	WATER LEVEL	DATE	WATER LEVEL	DATE	WATER LEVEL
JULY 1, 1925	17.2 G	OCT. 26, 1926	17.7 G	AUG. 23, 1927	17.0 G	OCT. 6, 1959	21.81
NOV. 10	17.4 G	NOV. 2	17.7 G	SEP. 1	17.2 G	OCT. 29	20.92
MAY 14, 1926	16.1 G	JAN. 12, 1927	17.2 G	SEP. 23	17.3 G	JAN. 12, 1967	24.83G
SEP. 3	17.5 G	JULY 30	16.9 G	OCT. 29, 1958	25.98	APR. 18, 1968	24.82

7S/3W-26Q1 S. LED RORIPAUGH. IN SANTA GERTRUDIS CREEK, ABOUT 0.3 MILE NORTHEAST OF INTERSECTION OF HIGHWAY 395 AND BANANA ROAD. DRILLED IRRIGATION WELL IN ALLUVIUM. DEPTH 450 FT., LSD 1,050 FT. ABOVE MSL.
HIGHEST WATER LEVEL 18.92 FT BELOW LSD, APR. 22, 1966.
LOWEST STATIC WATER LEVEL 38.69 FT BELOW LSD, OCT. 11, 1967.
RECORDS AVAILABLE: 1965-68.

DATE	WATER LEVEL	DATE	WATER LEVEL	DATE	WATER LEVEL	DATE	WATER LEVEL
JAN. 11, 1965	20.41G	APR. 22, 1966	18.92G	JAN. 12, 1967	31.05G	OCT. 11, 1967	38.69
MAR. 29, 1966	21.18	SEP. 29	38.06C	MAR. 29	19.95	FEB. 7, 1968	20.77

7S/3W-26R1 S. DEPTH OF WELL 50 FT IN 1953. LSD 1062 FT ABOVE MSL.
HIGHEST WATER LEVEL 8.45 FT BELOW LSD, JULY 12, 1926.
LOWEST STATIC WATER LEVEL 30.40 FT BELOW LSD, JAN. 12, 1967.
RECORDS AVAILABLE: 1926, 1953, 1965-68.

DATE	WATER LEVEL	DATE	WATER LEVEL	DATE	WATER LEVEL	DATE	WATER LEVEL
MAY 14, 1926	8.82G	MAY 20, 1953	14.25G	NOV. 1, 1965	28.82G	JAN. 12, 1967	30.40G
JULY 12	8.45G	NOV. 20	15.95G	APR. 22, 1966	28.57G	APR. 18, 1968	30.64C

7S/3W-26R2 S. DEPTH OF WELL 483 FT IN 1957. CASING PERFORATED FROM 46-483 FT. LSD 1062 FT ABOVE MSL.
HIGHEST WATER LEVEL 30.70 FT BELOW LSD, JAN. 11, 1965.
LOWEST STATIC WATER LEVEL 47.04 FT BELOW LSD, NOV. 6, 1966.
RECORDS AVAILABLE: 1957, 1959, 1965-66.

DATE	WATER LEVEL	DATE	WATER LEVEL	DATE	WATER LEVEL	DATE	WATER LEVEL
JAN. 1957	43 G	OCT. 29, 1959	33.51	APR. 22, 1966	38.03G	APR. 18, 1968	A
AUG. 26, 1959	36.44	JAN. 11, 1965	30.70G	NOV. 6	47.04		

7S/3W-27A1 S. DEPTH OF WELL 165 FT IN 1925. CASING PERFORATED FROM 40-42, 85-118, 155-160 FT. WELL DESTROYED 1958. LSD 1059 FT ABOVE MSL.
RECORDS AVAILABLE: 1925-27, 1968.

DATE	WATER LEVEL	DATE	WATER LEVEL	DATE	WATER LEVEL	DATE	WATER LEVEL
NOV. 10, 1925	Q	AUG. 4, 1926	Q	NOV. 2, 1926	Q	JULY 30, 1927	Q
MAY 13, 1926	Q	SEP. 1	Q	JAN. 11, 1927	Q	OCT. 29, 1958	P
JULY 1	Q	OCT. 18	Q	JULY 4	Q		

7S/3W-27A2 S. DEPTH OF WELL 70 FT IN 1959. LSD 1075 FT ABOVE MSL.
HIGHEST WATER LEVEL 32.64 FT BELOW LSD, AUG. 25, 1959.
LOWEST STATIC WATER LEVEL 40.83 FT BELOW LSD, APR. 24, 1968.
RECORDS AVAILABLE: 1959, 1968.

DATE	WATER LEVEL	DATE	WATER LEVEL	DATE	WATER LEVEL	DATE	WATER LEVEL
AUG. 25, 1959	32.64	OCT. 29, 1959	32.73	APR. 24, 1968	40.83		

7S/3W-27A3 S. LSD 1075 FT ABOVE MSL.
HIGHEST WATER LEVEL 34.13 FT BELOW LSD, APR. 24, 1968.
LOWEST STATIC WATER LEVEL 34.13 FT BELOW LSD, APR. 24, 1968.
RECORDS AVAILABLE: 1968.

DATE	WATER LEVEL	DATE	WATER LEVEL	DATE	WATER LEVEL	DATE	WATER LEVEL
APR. 24, 1968	34.13						

7S/3W-27C1 S. DEPTH OF WELL 20 FT IN 1968. LSD 1060 FT ABOVE MSL.
HIGHEST WATER LEVEL 7.02 FT BELOW LSD, APR. 6, 1959.
LOWEST STATIC WATER LEVEL 17.28 FT BELOW LSD, APR. 17, 1968.
RECORDS AVAILABLE: 1959, 1968.

DATE	WATER LEVEL	DATE	WATER LEVEL	DATE	WATER LEVEL	DATE	WATER LEVEL
APR. 6, 1959	7.02	OCT. 29, 1959	18.2 A	APR. 17, 1968	17.28		

7S/3W-27C2 S. DEPTH OF WELL 26 FT IN 1959, 14 FT IN 1968. LSD 1060 FT ABOVE MSL.
HIGHEST WATER LEVEL 16.76 FT BELOW LSD, OCT. 29, 1959.
LOWEST STATIC WATER LEVEL 17.04 FT BELOW LSD, AUG. 25, 1959.
RECORDS AVAILABLE: 1959, 1968.

DATE	WATER LEVEL	DATE	WATER LEVEL	DATE	WATER LEVEL	DATE	WATER LEVEL
AUG. 25, 1959	17.04	OCT. 29, 1959	16.76	APR. 17, 1968	F		

7S/3W-27C3 S. DEPTH OF WELL 42 FT IN 1968. LSD 1060 FT ABOVE MSL.
HIGHEST WATER LEVEL 17.08 FT BELOW LSD, AUG. 25, 1959.
LOWEST STATIC WATER LEVEL 24.23 FT BELOW LSD, APR. 17, 1968.
RECORDS AVAILABLE: 1959, 1968.

DATE	WATER LEVEL	DATE	WATER LEVEL	DATE	WATER LEVEL	DATE	WATER LEVEL
AUG. 25, 1959	17.08	OCT. 29, 1959	17.71	APR. 17, 1968	24.23		

7S/3W-27C4 S. DEPTH OF WELL 107 FT IN 1965. LSD 1065 FT ABOVE MSL.
HIGHEST WATER LEVEL 20.00 FT BELOW LSD, OCT. 15, 1965.
LOWEST STATIC WATER LEVEL 21.92 FT BELOW LSD, APR. 17, 1968.
RECORDS AVAILABLE: 1965, 1968.

DATE	WATER LEVEL	DATE	WATER LEVEL	DATE	WATER LEVEL	DATE	WATER LEVEL
OCT. 15, 1965	20 G	APR. 17, 1968	21.92				

7S/3W-27D1 S. LSD 1050 FT ABOVE MSL.
HIGHEST WATER LEVEL 56.02 FT BELOW LSD, APR. 4, 1968.
LOWEST STATIC WATER LEVEL 56.02 FT BELOW LSD, APR. 4, 1968.
RECORDS AVAILABLE: 1968.

DATE	WATER LEVEL	DATE	WATER LEVEL	DATE	WATER LEVEL	DATE	WATER LEVEL
APR. 4, 1968	56.02						

7S/3W-27D2 S. DEPTH OF WELL 450 FT IN 1927. LSD 1043 FT ABOVE MSL.
HIGHEST WATER LEVEL 56.23 FT BELOW LSD, APR. 4, 1968.
LOWEST STATIC WATER LEVEL 59.40 FT BELOW LSD, DEC. 18, 1964.
RECORDS AVAILABLE: 1968.

DATE	WATER LEVEL	DATE	WATER LEVEL	DATE	WATER LEVEL	DATE	WATER LEVEL
DEC. 18, 1964	59.40G	APR. 4, 1968	56.23				

7S/3W-27F1 S. LSD 1040 FT ABOVE MSL.
HIGHEST WATER LEVEL 7.75 FT BELOW LSD, DEC. 18, 1964.
LOWEST STATIC WATER LEVEL 9.10 FT BELOW LSD, APR. 17, 1968.
RECORDS AVAILABLE: 1964, 1968.

DATE	WATER LEVEL	DATE	WATER LEVEL	DATE	WATER LEVEL	DATE	WATER LEVEL
DEC. 18, 1964	7.75G	APR. 17, 1968	9.10				

7S/3W-27H1 S. DEPTH OF WELL 423 FT IN 1926. CASING PERFORATED FROM 230-237, 254-280, 309-358, 397-408, 412-417 FT. LSD 1053 FT ABOVE MSL.
RECORDS AVAILABLE: 1926, 1968.

DATE	WATER LEVEL	DATE	WATER LEVEL	DATE	WATER LEVEL	DATE	WATER LEVEL
JUNE 1926	Q	JULY 4, 1926	Q	OCT. 4, 1926	Q	APR. 17, 1968	A
JULY 1	Q	SEP. 3	Q	OCT. 18	Q		

7S/3W-27H2 S. DEPTH OF WELL 72 FT IN 1916. LSD 1050 FT ABOVE MSL.
HIGHEST WATER LEVEL 0.10 FT BELOW LSD, NOV. 10, 1925, AUG. 4, 1926.
LOWEST STATIC WATER LEVEL 16.93 FT BELOW LSD, APR. 17, 1968.
RECORDS AVAILABLE: 1925-27, 1953-54, 1958-59, 1968.

DATE	WATER LEVEL	DATE	WATER LEVEL	DATE	WATER LEVEL	DATE	WATER LEVEL
JUNE 15, 1925	Q	AUG. 4, 1926	0.1 G	JAN. 11, 1927	Q	OCT. 29, 1958	8.33
NOV. 10	0.1 G	SEP. 3	0.4 G	MAY 22, 1953	8.5	AUG. 26, 1959	10.51
MAY 13, 1926	Q	OCT. 26	0.6 G	NOV. 19	4.8 G	OCT. 29	10.56
JULY 1	Q	NOV. 3	0.6 G	APR. 22, 1954	2.1 G	APR. 17, 1968	16.93

7S/3W-27J1 S. DEPTH OF WELL 200 FT IN 1927. LSD 1045 FT ABOVE MSL.
HIGHEST WATER LEVEL 3.40 FT BELOW LSD, SEP. 1, 1927.
LOWEST STATIC WATER LEVEL 18.00 FT BELOW LSD, OCT. 28, 1958.
RECORDS AVAILABLE: 1927, 1958, 1968.

DATE	WATER LEVEL	DATE	WATER LEVEL	DATE	WATER LEVEL	DATE	WATER LEVEL
SEP. 1, 1927	3.4 G	SEP. 23, 1927	3.6 G	OCT. 28, 1958	18 G	APR. 17, 1968	10.008

7S/3W-27J2 S. DEPTH OF WELL 319 FT IN 1927. LSD 1055 FT ABOVE MSL.
HIGHEST WATER LEVEL 0.40 FT BELOW LSD, NOV. 10, 1925.
LOWEST STATIC WATER LEVEL 20.57 FT BELOW LSD, APR. 17, 1968.
RECORDS AVAILABLE: 1920, 1925-27, 1959, 1966, 1968.

DATE	WATER LEVEL	DATE	WATER LEVEL	DATE	WATER LEVEL	DATE	WATER LEVEL
OCT. 27, 1920	4.5 G	AUG. 4, 1926	3.0 G	JULY 4, 1927	2.8 G	AUG. 25, 1959	11.72
JUNE 15, 1925	2.4 G	SEP. 3	3.3 G	JULY 30	3.2 G	OCT. 29	11.71
NOV. 10	.4 G	OCT. 18	3.4 G	AUG. 6	3.3 G	OCT. 30, 1966	20.12
MAY 13, 1926	2.5 G	NOV. 3	3.4 G	AUG. 25	3.4 G	APR. 17, 1968	20.57
JULY 1	2.6 G	JAN. 11, 1927	2.9 G				

7S/3W-27K1 S. DEPTH OF WELL 238 FT IN 1968. LSD 1046 FT ABOVE MSL.
HIGHEST WATER LEVEL 3.07 FT BELOW LSD, OCT. 29, 1958.
LOWEST STATIC WATER LEVEL 15.08 FT BELOW LSD, APR. 17, 1968.
RECORDS AVAILABLE: 1953, 1958-59, 1968.

DATE	WATER LEVEL	DATE	WATER LEVEL	DATE	WATER LEVEL	DATE	WATER LEVEL
MAY 26, 1953	Q	OCT. 29, 1958	3.07	OCT. 29, 1959	4.51	APR. 17, 1968	15.08
NOV. 19	Q	AUG. 26, 1959	4.46				

7S/3W-27K3 S. DEPTH OF WELL 155 FT IN 1968. LSD 1045 FT ABOVE MSL.
HIGHEST WATER LEVEL 11.80 FT BELOW LSD, APR. 17, 1968.
LOWEST STATIC WATER LEVEL 11.80 FT BELOW LSD, APR. 17, 1968.
RECORDS AVAILABLE: 1968.

DATE	WATER LEVEL	DATE	WATER LEVEL	DATE	WATER LEVEL	DATE	WATER LEVEL
APR. 17, 1968	11.80						

7S/3W-27L1 S. DEPTH OF WELL 72 FT IN 1959. WELL DESTROYED 1968. LSD 1030 FT ABOVE MSL.
HIGHEST WATER LEVEL 11.16 FT BELOW LSD, NOV. 6, 1966.
LOWEST STATIC WATER LEVEL 23.40 FT BELOW LSD, DEC. 2, 1959.
RECORDS AVAILABLE: 1959, 1966, 1968.

DATE	WATER LEVEL	DATE	WATER LEVEL	DATE	WATER LEVEL	DATE	WATER LEVEL
DEC. 2, 1959	23.40	NOV. 6, 1966	11.16	APR. 16, 1968	P		

7S/3W-27L2 S. O. A. USSERY. ABOUT 150 FEET SOUTHWEST OF ADAMS AVENUE, IN BARNYARD BESIDE HOUSE. DRILLED DOMESTIC WELL IN ALLUVIUM, DIAMETER 4 INCHES. DEPTH 25 FT., LSD 1,030 FT. ABOVE MSL.
HIGHEST WATER LEVEL 6.19 FT BELOW LSD, JAN. 24, 1966.
LOWEST STATIC WATER LEVEL 17.84 FT BELOW LSD, DEC. 2, 1959.
RECORDS AVAILABLE: 1959, 1962-68.

DATE	WATER LEVEL	DATE	WATER LEVEL	DATE	WATER LEVEL	DATE	WATER LEVEL
DEC. 2, 1959	17.84	SEP. 26, 1963	13.88	JULY 30, 1964	15.49	OCT. 15, 1965	12.10
SEP. 24, 1962	15.31	OCT. 24	13.91	SEP. 1	16.85	DEC. 27	7.19
OCT. 24	14.07	DEC. 2	13.88	OCT. 15	15.82	JAN. 24, 1966	6.19
DEC. 4	14.19	DEC. 23	13.80	DEC. 17	14.85	FEB. 24	6.84
JAN. 7, 1963	14.34	JAN. 29, 1964	15.2	JAN. 14, 1965	14.56	MAR. 24	7.13
FEB. 12	13.69	FEB. 28	14.95	FEB. 18	14.85	SEP. 30	10.00
MAY 2	13.45	MAR. 28	15.60	MAR. 31	14.94	MAR. 28, 1967	8.42
MAY 28	13.70	APR. 29	15.79	MAY 5	13.74	OCT. 12	10.85
JULY 3	13.83	MAY 29	15.42	JULY 7	13.51	MAR. 20, 1968	11.87
JULY 30	13.91	JULY 2	15.38	AUG. 19	12.76	APR. 16	12.09
AUG. 27	13.86						

7S/3W-27L3 S. LSD 1035 FT ABOVE MSL.
HIGHEST WATER LEVEL 39.08 FT BELOW LSD, APR. 16, 1968.
LOWEST STATIC WATER LEVEL 39.08 FT BELOW LSD, APR. 16, 1968.
RECORDS AVAILABLE: 1968.

DATE	WATER LEVEL	DATE	WATER LEVEL	DATE	WATER LEVEL	DATE	WATER LEVEL
APR. 16, 1968	39.08						

7S/3W-27M1 S. CHARLES KING, FORMERLY JACK KLUBNIKIN, ON EAST BANK OF MURRIETA CREEK AND 100 FEET NORTH OF ELM ST. DRILLED DOMESTIC AND IRRIGATION WELL IN ALLUVIUM, DIAMETER 12 INCHES. DEPTH 112 FT., LSD 1,036.3 FT. ABOVE MSL.
HIGHEST WATER LEVEL 13.85 FT BELOW LSD, APR. 21, 1954.
LOWEST STATIC WATER LEVEL 48.82 FT BELOW LSD, OCT. 11, 1967.
RECORDS AVAILABLE: 1951, 1953-54, 1958-59, 1966-68.

DATE	WATER LEVEL	DATE	WATER LEVEL	DATE	WATER LEVEL	DATE	WATER LEVEL
APR. 22, 1951	17.5 G	OCT. 27, 1958	15.90	SEP. 30, 1966	45.86	MAR. 20, 1968	31.97
MAY 22, 1953	19.77G	OCT. 28, 1959	25.14	MAR. 28, 1967	29.55	APR. 17	34.70
APR. 21, 1954	13.85G	DEC. 8	37.09	OCT. 11	48.82		

7S/3W-27M2 S. DEPTH OF WELL 37 FT IN 1953. WELL DESTROYED 1968. LSD 1037 FT ABOVE MSL.
HIGHEST WATER LEVEL 11.05 FT BELOW LSD, APR. 21, 1954.
LOWEST STATIC WATER LEVEL 24.25 FT BELOW LSD, NOV. 13, 1953.
RECORDS AVAILABLE: 1953-54, 1959, 1968.

DATE	WATER LEVEL	DATE	WATER LEVEL	DATE	WATER LEVEL	DATE	WATER LEVEL
MAY 25, 1953	19.55G	APR. 21, 1954	11.05G	DEC. 2, 1959	F	APR. 16, 1968	P
NOV. 13	24.25G	OCT. 28, 1959	F				

7S/3W-27M3 S. WELL DESTROYED 1968. LSD 1036 FT ABOVE MSL.
HIGHEST WATER LEVEL 9.90 FT BELOW LSD, APR. 21, 1954.
LOWEST STATIC WATER LEVEL 27.92 FT BELOW LSD, OCT. 28, 1958.
RECORDS AVAILABLE: 1953-54, 1958-59, 1968.

DATE	WATER LEVEL	DATE	WATER LEVEL	DATE	WATER LEVEL	DATE	WATER LEVEL
MAY 25, 1953	17.9 G	APR. 21, 1954	9.9 G	OCT. 28, 1959	40.05C	APR. 16, 1968	P
NOV. 13	22.8 G	OCT. 28, 1958	27.92				

7S/3W-27M4 S. DEPTH OF WELL 21 FT IN 1959. WELL DESTROYED 1968. LSD 1040 FT ABOVE MSL.
HIGHEST WATER LEVEL 10.50 FT BELOW LSD, APR. 21, 1954.
LOWEST STATIC WATER LEVEL 10.50 FT BELOW LSD, APR. 21, 1954.
RECORDS AVAILABLE: 1953-54, 1959, 1968.

DATE	WATER LEVEL	DATE	WATER LEVEL	DATE	WATER LEVEL	DATE	WATER LEVEL
NOV. 13, 1953	F	APR. 21, 1954	10.5 G	DEC. 3, 1959	F	APR. 16, 1968	P

7S/3W-27M5 S. WELL DESTROYED 1968. LSD 1040 FT ABOVE MSL.
HIGHEST WATER LEVEL 25.24 FT BELOW LSD, OCT. 28, 1958.
LOWEST STATIC WATER LEVEL 36.16 FT BELOW LSD, DEC. 2, 1959.
RECORDS AVAILABLE: 1958-59, 1968.

DATE	WATER LEVEL	DATE	WATER LEVEL	DATE	WATER LEVEL	DATE	WATER LEVEL
OCT. 28, 1958	25.24	OCT. 28, 1959	A	DEC. 2, 1959	36.16	APR. 16, 1968	P

7S/3W-27M6 S. DEPTH OF WELL 300 FT IN 1953, 53 FT IN 1959. WELL DESTROYED 1968. LSD 1040 FT ABOVE MSL.
HIGHEST WATER LEVEL 30.64 FT BELOW LSD, MAR. 29, 1966.
LOWEST STATIC WATER LEVEL 38.16 FT BELOW LSD, DEC. 3, 1959.
RECORDS AVAILABLE: 1959, 1966, 1968.

DATE	WATER LEVEL	DATE	WATER LEVEL	DATE	WATER LEVEL	DATE	WATER LEVEL
DEC. 3, 1959	38.16	MAR. 29, 1966	30.64	SEP. 30, 1966	M	APR. 16, 1968	P

7S/3W-27M7 S. DEPTH OF WELL 40 FT IN 1958. LSD 1036 FT ABOVE MSL.
HIGHEST WATER LEVEL 10.36 FT BELOW LSD, APR. 16, 1968.
LOWEST STATIC WATER LEVEL 23.97 FT BELOW LSD, OCT. 28, 1959.
RECORDS AVAILABLE: 1958-59, 1968.

DATE	WATER LEVEL	DATE	WATER LEVEL	DATE	WATER LEVEL	DATE	WATER LEVEL
OCT. 27, 1958	14.73	OCT. 28, 1959	23.97	APR. 16, 1968	10.36		

7S/3W-27M8 S. DEPTH OF WELL 200 FT IN 1968. LSD 1040 FT ABOVE MSL.
HIGHEST WATER LEVEL 33.52 FT BELOW LSD, APR. 16, 1968.
LOWEST STATIC WATER LEVEL 33.52 FT BELOW LSD, APR. 16, 1968.
RECORDS AVAILABLE: 1968.

DATE	WATER LEVEL	DATE	WATER LEVEL	DATE	WATER LEVEL	DATE	WATER LEVEL
APR. 16, 1968	33.52						

7S/3W-27N1 S. DEPTH OF WELL 303 FT IN 1953. WELL DESTROYED 1968. LSD 1035 FT ABOVE MSL.
HIGHEST WATER LEVEL 14.40 FT BELOW LSD, MAY 26, 1953.
LOWEST STATIC WATER LEVEL 27.00 FT BELOW LSD, JAN. 30, 1953.
RECORDS AVAILABLE: 1953, 1968.

DATE	WATER LEVEL	DATE	WATER LEVEL	DATE	WATER LEVEL	DATE	WATER LEVEL
JAN. 30, 1953	27 G	MAY 26, 1953	14.4 G	APR. 16, 1968	P		

7S/3W-27N2 S. DEPTH OF WELL 300 FT IN 1953. WELL DESTROYED 1968. LSD 1035 FT ABOVE MSL.
HIGHEST WATER LEVEL 23.20 FT BELOW LSD, APR. 22, 1954.
LOWEST STATIC WATER LEVEL 27.24 FT BELOW LSD, OCT. 28, 1958.
RECORDS AVAILABLE: 1953-54, 1958-59, 1968.

DATE	WATER LEVEL		DATE	WATER LEVEL		DATE	WATER LEVEL		DATE	WATER LEVEL	
NOV. 13, 1953	24.7	G	APR. 22, 1954	23.2	G	OCT. 28, 1958	27.24		APR. 16, 1968		P

7S/3W-27N3 S. DEPTH OF WELL 346 FT IN 1959. WELL DESTROYED 1968. LSD 1038 FT ABOVE MSL.
HIGHEST WATER LEVEL 31.00 FT BELOW LSD, APR. , 1959.
LOWEST STATIC WATER LEVEL 31.00 FT BELOW LSD, APR. , 1959.
RECORDS AVAILABLE: 1959, 1968.

DATE	WATER LEVEL		DATE	WATER LEVEL		DATE	WATER LEVEL		DATE	WATER LEVEL	
APR. 1959	31	G	NOV. 4, 1959		F	APR. 16, 1968		P			

7S/3W-27P1 S. DEPTH OF WELL 232 FT IN 1951. CASING PERFORATED FROM 38-232 FT. LSD 1033 FT ABOVE MSL.
HIGHEST WATER LEVEL 19.00 FT BELOW LSD, APR. 23, 1954.
LOWEST STATIC WATER LEVEL 29.74 FT BELOW LSD, OCT. 28, 1958.
RECORDS AVAILABLE: 1953-54, 1958, 1966.

DATE	WATER LEVEL		DATE	WATER LEVEL		DATE	WATER LEVEL		DATE	WATER LEVEL	
NOV. 13, 1953	29	G	APR. 23, 1954	19	G	OCT. 28, 1958	29.74		NOV. 6, 1966		P

7S/3W-27P2 S. DEPTH OF WELL 660 FT IN 1963. CASING PERFORATED FROM 200-442, 482-600 FT. LSD 1032 FT ABOVE MSL.
HIGHEST WATER LEVEL 32.61 FT BELOW LSD, APR. 5, 1968.
LOWEST STATIC WATER LEVEL 62.00 FT BELOW LSD, MAY 25, 1963.
RECORDS AVAILABLE: 1963, 1966, 1968.

DATE	WATER LEVEL		DATE	WATER LEVEL		DATE	WATER LEVEL		DATE	WATER LEVEL	
MAY 25, 1963	62	G	OCT. 30, 1966	45.29		APR. 5, 1968	32.61				

7S/3W-27Q1 S. DEPTH OF WELL 16 FT IN 1953. WELL DESTROYED 1968. LSD 1031 FT ABOVE MSL.
HIGHEST WATER LEVEL 4.20 FT BELOW LSD, MAY 22, 1953.
LOWEST STATIC WATER LEVEL 4.20 FT BELOW LSD, MAY 22, 1953.
RECORDS AVAILABLE: 1953, 1968.

DATE	WATER LEVEL		DATE	WATER LEVEL		DATE	WATER LEVEL		DATE	WATER LEVEL	
MAY 22, 1953	4.2	G	APR. 5, 1968		P						

7S/3W-27Q2 S. DEPTH OF WELL 164 FT IN 1926. LSD 1031 FT ABOVE MSL.
HIGHEST WATER LEVEL 4.20 FT BELOW LSD, APR. 22, 1954.
LOWEST STATIC WATER LEVEL 15.90 FT BELOW LSD, OCT. 15, 1926.
RECORDS AVAILABLE: 1926-27, 1953-54.

DATE	WATER LEVEL		DATE	WATER LEVEL		DATE	WATER LEVEL		DATE	WATER LEVEL	
1926	7.5	G	SEP. 1, 1926	11.9	G	JULY 4, 1927	8.3	G	NOV. 13, 1953	6.8	G
MAY 14	8.6	G	OCT. 15	15.9	G	AUG. 11	13.0	G	APR. 22, 1954	4.2	G
JULY 1	8.9	G	NOV. 2	15.5	G	MAY 22, 1953	4.7	G	DEC. 1, 1959	11.08	
AUG. 4	10.0	G	JAN. 11, 1927	12.6	G						

7S/3W-27Q3 S. DEPTH OF WELL 365 FT IN 1959. LSD 1030 FT ABOVE MSL.
HIGHEST WATER LEVEL 27.42 FT BELOW LSD, APR. 5, 1968.
LOWEST STATIC WATER LEVEL 33.45 FT BELOW LSD, DEC. 1, 1959.
RECORDS AVAILABLE: 1959, 1968.

DATE	WATER LEVEL	DATE	WATER LEVEL	DATE	WATER LEVEL	DATE	WATER LEVEL
DEC. 1, 1959	33.45	APR. 5, 1968	27.42				

7S/3W-27Q4 S. DEPTH OF WELL 200 FT IN 1962, 185 FT IN 1968. CASING PERFORATED FROM 20-200 FT. LSD 1035 FT ABOVE MSL.
HIGHEST WATER LEVEL 24.57 FT BELOW LSD, APR. 16, 1968.
LOWEST STATIC WATER LEVEL 40.00 FT BELOW LSD, AUG. 15, 1962.
RECORDS AVAILABLE: 1962, 1968.

DATE	WATER LEVEL	DATE	WATER LEVEL	DATE	WATER LEVEL	DATE	WATER LEVEL
AUG. 15, 1962	40 G	APR. 16, 1968	24.57				

7S/3W-27Q5 S. DEPTH OF WELL 411 FT IN 1962. CASING PERFORATED FROM 84-411 FT. LSD 1032 FT ABOVE MSL.
HIGHEST WATER LEVEL 36.46 FT BELOW LSD, APR. 16, 1968.
LOWEST STATIC WATER LEVEL 52.00 FT BELOW LSD, JULY 28, 1962.
RECORDS AVAILABLE: 1962, 1968.

DATE	WATER LEVEL	DATE	WATER LEVEL	DATE	WATER LEVEL	DATE	WATER LEVEL
JULY 28, 1962	52 G	APR. 16, 1968	36.46				

7S/3W-28B1 S. DEPTH OF WELL 15 FT IN 1953. WELL DESTROYED 1959.
HIGHEST WATER LEVEL 14.10 FT BELOW LSD, MAY 13, 1953.
LOWEST STATIC WATER LEVEL 14.10 FT BELOW LSD, MAY 13, 1953.
RECORDS AVAILABLE: 1953-54, 1959.

DATE	WATER LEVEL	DATE	WATER LEVEL	DATE	WATER LEVEL	DATE	WATER LEVEL
MAY 13, 1953	14.1 G	NOV. 17, 1953	F	APR. 21, 1954	F	DEC. 11, 1959	P

7S/3W-28B2 S. DEPTH OF WELL 81 FT IN 1953, 30 FT IN 1968. LSD 1049 FT ABOVE MSL.
HIGHEST WATER LEVEL 13.64 FT BELOW LSD, MAY 13, 1953.
LOWEST STATIC WATER LEVEL 23.51 FT BELOW LSD, DEC. 2, 1959.
RECORDS AVAILABLE: 1953-54, 1958-59, 1968.

DATE	WATER LEVEL	DATE	WATER LEVEL	DATE	WATER LEVEL	DATE	WATER LEVEL
MAY 13, 1953	13.64G	APR. 21, 1954	16.78G	OCT. 28, 1959	23.05	APR. 4, 1968	F
NOV. 17	19.80G	OCT. 28, 1958	18.09	DEC. 2	23.51		

7S/3W-28B3 S. DEPTH OF WELL 300 FT IN 1963. CASING PERFORATED FROM 60-300 FT. LSD 1048 FT ABOVE MSL.
HIGHEST WATER LEVEL 32.43 FT BELOW LSD, APR. 4, 1968.
LOWEST STATIC WATER LEVEL 43.00 FT BELOW LSD, JAN. 21, 1963.
RECORDS AVAILABLE: 1963, 1968.

DATE	WATER LEVEL	DATE	WATER LEVEL	DATE	WATER LEVEL	DATE	WATER LEVEL
JAN. 21, 1963	43 G	APR. 4, 1968	32.43				

7S/3W-28C1 S. LSD 1064 FT ABOVE MSL.
HIGHEST WATER LEVEL 33.94 FT BELOW LSD, DEC. 3, 1959.
LOWEST STATIC WATER LEVEL 89.51 FT BELOW LSD, APR. 4, 1968.
RECORDS AVAILABLE: 1959, 1968.

DATE	WATER LEVEL	DATE	WATER LEVEL	DATE	WATER LEVEL	DATE	WATER LEVEL
DEC. 3, 1959	33.94	APR. 4, 1968	89.51				

7S/3W-28C2 S. DEPTH OF WELL 408 FT IN 1955. CASING PERFORATED FROM 60-408 FT. LSD 1055 FT ABOVE MSL.
HIGHEST WATER LEVEL 30.70 FT BELOW LSD, DEC. 3, 1959.
LOWEST STATIC WATER LEVEL 42.04 FT BELOW LSD, APR. 3, 1968.
RECORDS AVAILABLE: 1959, 1968.

DATE	WATER LEVEL	DATE	WATER LEVEL	DATE	WATER LEVEL	DATE	WATER LEVEL
DEC. 3, 1959	30.70	APR. 3, 1968	42.04				

7S/3W-28D1 S. DEPTH OF WELL 67 FT IN 1950. WELL DESTROYED 1956. LSD 1063 FT ABOVE MSL.
HIGHEST WATER LEVEL 18.49 FT BELOW LSD, MAY 3, 1954.
LOWEST STATIC WATER LEVEL 46.00 FT BELOW LSD, SEP. 26, 1950.
RECORDS AVAILABLE: 1950, 1953-56.

DATE	WATER LEVEL	DATE	WATER LEVEL	DATE	WATER LEVEL	DATE	WATER LEVEL
SEP. 26, 1950	46 G	JULY 7, 1954	23.44G	MAY 3, 1955	27.37G	FEB. 1, 1956	34.63G
MAY 14, 1953	22.5 G	AUG. 4	25.48G	MAY 31	25.63G	MAR. 5	33.28G
NOV. 16	31.60G	AUG. 31	26.88G	JULY 7	21.15G	APR. 3	34.39G
DEC. 2	31.60G	OCT. 1	28.30G	AUG. 3	30.98G	MAY 2	34.55G
JAN. 6, 1954	31.51G	NOV. 5	29.70G	SEP. 1	32.39G	JUNE 6	35.93G
FEB. 3	30.63G	NOV. 16	29.48G	OCT. 5	34.10G	JULY 2	37.38G
MAR. 10	26.60G	JAN. 4, 1955	29.8 G	NOV. 2	34.10G	JULY 31	38.35G
APR. 6	21.62G	FEB. 3	27.79G	DEC. 5	33.99G	SEP. 4	39.09G
MAY 3	18.49G	MAR. 2	27.32G	JAN. 4, 1956	34.14G	OCT. 24	P
JUNE 3	21.54G						

7S/3W-28D2 S. DEPTH OF WELL 292 FT IN 1966. LSD 1080 FT ABOVE MSL.
HIGHEST WATER LEVEL 71.26 FT BELOW LSD, APR. 3, 1968.
LOWEST STATIC WATER LEVEL 90.70 FT BELOW LSD, OCT. 30, 1966.
RECORDS AVAILABLE: 1966, 1968.

DATE	WATER LEVEL	DATE	WATER LEVEL	DATE	WATER LEVEL	DATE	WATER LEVEL
OCT. 30, 1966	90.7	APR. 3, 1968	71.26				

7S/3W-28E1 S. DEPTH OF WELL 74 FT IN 1953, 16 FT IN 1968. LSD 1079 FT ABOVE MSL.
HIGHEST WATER LEVEL 23.45 FT BELOW LSD, MAY 13, 1953.
LOWEST STATIC WATER LEVEL 30.00 FT BELOW LSD, NOV. 16, 1953.
RECORDS AVAILABLE: 1953-54, 1958-59, 1968.

DATE	WATER LEVEL	DATE	WATER LEVEL	DATE	WATER LEVEL	DATE	WATER LEVEL
MAY 13, 1953	23.45G	APR. 21, 1954	28.79G	OCT. 28, 1959	38.05A	APR. 3, 1968	F
NOV. 16	30.00G	OCT. 28, 1958	37.65A				

7S/3W-28F1 S. DEPTH OF WELL 116 FT IN 1950. CASING PERFORATED FROM 40-90 FT. LSD 1065 FT ABOVE MSL.
HIGHEST WATER LEVEL 20.00 FT BELOW LSD, APR. 27, 1950.
LOWEST STATIC WATER LEVEL 81.80 FT BELOW LSD, APR. 3, 1968.
RECORDS AVAILABLE: 1950, 1953-54, 1958-59, 1968.

DATE	WATER LEVEL		DATE	WATER LEVEL		DATE	WATER LEVEL		DATE	WATER LEVEL
APR. 27, 1950	20	G	NOV. 16, 1953	25.2	G	OCT. 28, 1958	34.24		DEC. 3, 1959	39.55
MAY 13, 1953	30.8	G	APR. 21, 1954	24.2	G	OCT. 28, 1959	40.50		APR. 3, 1968	81.80

7S/3W-28F2 S. DEPTH OF WELL 72 FT IN 1953. WELL DESTROYED 1968. LSD 1053 FT ABOVE MSL.
HIGHEST WATER LEVEL 17.30 FT BELOW LSD, MAY 13, 1953.
LOWEST STATIC WATER LEVEL 30.06 FT BELOW LSD, OCT. 28, 1959.
RECORDS AVAILABLE: 1953-54, 1958-59, 1968.

DATE	WATER LEVEL		DATE	WATER LEVEL		DATE	WATER LEVEL		DATE	WATER LEVEL
MAY 13, 1953	17.3	G	APR. 21, 1954	19.1	G	OCT. 28, 1959	30.06		APR. 4, 1968	P
NOV. 16	24.8	G	OCT. 28, 1958	24.72		DEC. 3	30.04			

7S/3W-28F3 S. DEPTH OF WELL 77 FT IN 1959. WELL DESTROYED 1968. LSD 1054 FT ABOVE MSL.
HIGHEST WATER LEVEL 19.30 FT BELOW LSD, APR. 21, 1954.
LOWEST STATIC WATER LEVEL 29.70 FT BELOW LSD, DEC. 3, 1959.
RECORDS AVAILABLE: 1953-54, 1959, 1968.

DATE	WATER LEVEL		DATE	WATER LEVEL		DATE	WATER LEVEL		DATE	WATER LEVEL
NOV. 16, 1953	26.1	G	APR. 21, 1954	19.3	G	DEC. 3, 1959	29.70			

7S/3W-28G1 S. DEPTH OF WELL 60 FT IN 1968. LSD 1043 FT ABOVE MSL.
HIGHEST WATER LEVEL 12.96 FT BELOW LSD, APR. 21, 1954.
LOWEST STATIC WATER LEVEL 40.09 FT BELOW LSD, APR. 4, 1968.
RECORDS AVAILABLE: 1953-54, 1958-59, 1968.

DATE	WATER LEVEL		DATE	WATER LEVEL		DATE	WATER LEVEL		DATE	WATER LEVEL
NOV. 16, 1953	20.3	B	OCT. 28, 1958	20.20		DEC. 2, 1959	20.68		APR. 4, 1968	40.09
APR. 21, 1954	12.96	B	OCT. 28, 1959	19.61						

7S/3W-28G2 S. LSD 1050 FT ABOVE MSL.
HIGHEST WATER LEVEL 80.00 FT BELOW LSD, APR. 3, 1968.
LOWEST STATIC WATER LEVEL 80.00 FT BELOW LSD, APR. 3, 1968.
RECORDS AVAILABLE: 1968.

DATE	WATER LEVEL		DATE	WATER LEVEL		DATE	WATER LEVEL		DATE	WATER LEVEL
APR. 3, 1968	80.0									

7S/3W-28H1 S. DEPTH OF WELL 22 FT IN 1953, 120 FT IN 1968. LSD 1042 FT ABOVE MSL.
HIGHEST WATER LEVEL 13.10 FT BELOW LSD, MAY 14, 1953.
LOWEST STATIC WATER LEVEL 38.22 FT BELOW LSD, APR. 4, 1968.
RECORDS AVAILABLE: 1953-54, 1958-59, 1968.

DATE	WATER LEVEL		DATE	WATER LEVEL		DATE	WATER LEVEL		DATE	WATER LEVEL
MAY 14, 1953	13.1	G	APR. 21, 1954	14.6	G	OCT. 28, 1959	20.96		APR. 4, 1968	38.22
NOV. 16	15.9	G	OCT. 28, 1958	13.97		DEC. 2	22.28			

7S/3W-28J2 S. LSD 1050 FT ABOVE MSL.
HIGHEST WATER LEVEL 120.93 FT BELOW LSD, APR. 4, 1968.
LOWEST STATIC WATER LEVEL 120.93 FT BELOW LSD, APR. 4, 1968.
RECORDS AVAILABLE: 1968.

DATE	WATER LEVEL	DATE	WATER LEVEL	DATE	WATER LEVEL	DATE	WATER LEVEL
APR. 4, 1968	120.93						

7S/3W-28K1 S. LSD 1050 FT ABOVE MSL.
HIGHEST WATER LEVEL 31.99 FT BELOW LSD, DEC. 3, 1959.
LOWEST STATIC WATER LEVEL 31.99 FT BELOW LSD, DEC. 3, 1959.
RECORDS AVAILABLE: 1959.

DATE	WATER LEVEL	DATE	WATER LEVEL	DATE	WATER LEVEL	DATE	WATER LEVEL
DEC. 3, 1959	31.99						

7S/3W-28K2 S. DEPTH OF WELL 446 FT IN 1965. CASING PERFORATED FROM 226-446 FT. LSD 1055 FT ABOVE MSL.
HIGHEST WATER LEVEL 85.30 FT BELOW LSD, DEC. 10, 1965.
LOWEST STATIC WATER LEVEL 111.43 FT BELOW LSD, APR. 3, 1968.
RECORDS AVAILABLE: 1965, 1968.

DATE	WATER LEVEL	DATE	WATER LEVEL	DATE	WATER LEVEL	DATE	WATER LEVEL
DEC. 10, 1965	85.3 G	APR. 3, 1968	111.43				

7S/3W-28K3 S. DEPTH OF WELL 300 FT IN 1968. LSD 1042 FT ABOVE MSL.
HIGHEST WATER LEVEL 49.65 FT BELOW LSD, APR. 4, 1968.
LOWEST STATIC WATER LEVEL 49.65 FT BELOW LSD, APR. 4, 1968.
RECORDS AVAILABLE: 1968.

DATE	WATER LEVEL	DATE	WATER LEVEL	DATE	WATER LEVEL	DATE	WATER LEVEL
APR. 4, 1968	49.65						

7S/3W-28P1 S. DEPTH OF WELL 39 FT IN 1968. LSD 1100 FT ABOVE MSL.
RECORDS AVAILABLE: 1953, 1968.

DATE	WATER LEVEL	DATE	WATER LEVEL	DATE	WATER LEVEL	DATE	WATER LEVEL
NOV. 17, 1953	F	APR. 4, 1968	F				

7S/3W-28Q2 S. DEPTH OF WELL 50 FT IN 1953, 20 FT IN 1968. LSD 1110 FT ABOVE MSL.
RECORDS AVAILABLE: 1953, 1968.

DATE	WATER LEVEL	DATE	WATER LEVEL	DATE	WATER LEVEL	DATE	WATER LEVEL
NOV. 17, 1953	F	APR. 17, 1968	F				

7S/3W-28R1 S. DEPTH OF WELL 346 FT IN 1959. WELL DESTROYED 1968. LSD 1038 FT ABOVE MSL.
HIGHEST WATER LEVEL 31.00 FT BELOW LSD, APR. , 1959.
LOWEST STATIC WATER LEVEL 45.25 FT BELOW LSD, NOV. 4, 1959.
RECORDS AVAILABLE: 1959, 1968.

DATE	WATER LEVEL	DATE	WATER LEVEL	DATE	WATER LEVEL	DATE	WATER LEVEL
APR. 1959	31 G	NOV. 4, 1959	45.25	DEC. 2, 1959	41.24	APR. 16, 1968	P

7S/3W-28R2 S. LSD 1038 FT ABOVE MSL.
HIGHEST WATER LEVEL 17.29 FT BELOW LSD, DEC. 2, 1959.
LOWEST STATIC WATER LEVEL 36.80 FT BELOW LSD, APR. 5, 1968.
RECORDS AVAILABLE: 1959, 1966, 1968.

DATE	WATER LEVEL	DATE	WATER LEVEL	DATE	WATER LEVEL	DATE	WATER LEVEL
DEC. 2, 1959	17.29	OCT. 30, 1966	36.38	APR. 5, 1968	36.80		

7S/3W-28R3 S. DEPTH OF WELL 300 FT IN 1954. CASING PERFORATED FROM 100-300 FT. LSD 1055 FT ABOVE MSL.
HIGHEST WATER LEVEL 39.74 FT BELOW LSD, DEC. 2, 1959.
LOWEST STATIC WATER LEVEL 133.00 FT BELOW LSD, OCT. 30, 1966.
RECORDS AVAILABLE: 1959, 1966, 1968.

DATE	WATER LEVEL	DATE	WATER LEVEL	DATE	WATER LEVEL	DATE	WATER LEVEL
DEC. 2, 1959	39.74A	OCT. 30, 1966	133.00	APR. 4, 1968	117.78		

7S/3W-28R4 S. LSD 1048 FT ABOVE MSL.
HIGHEST WATER LEVEL 110.45 FT BELOW LSD, APR. 5, 1968.
LOWEST STATIC WATER LEVEL 122.08 FT BELOW LSD, OCT. 30, 1966.
RECORDS AVAILABLE: 1966, 1968.

DATE	WATER LEVEL	DATE	WATER LEVEL	DATE	WATER LEVEL	DATE	WATER LEVEL
OCT. 30, 1966	122.08	APR. 5, 1968	110.45				

7S/3W-28R5 S. DEPTH OF WELL 350 FT IN 1961. CASING PERFORATED FROM 70-350 FT. LSD 1042 FT ABOVE MSL.
HIGHEST WATER LEVEL 42.00 FT BELOW LSD, MAR. 7, 1961.
LOWEST STATIC WATER LEVEL 80.68 FT BELOW LSD, DEC. 17, 1964.
RECORDS AVAILABLE: 1961, 1964, 1968.

DATE	WATER LEVEL	DATE	WATER LEVEL	DATE	WATER LEVEL	DATE	WATER LEVEL
MAR. 7, 1961	42 G	DEC. 17, 1964	80.68G	APR. 4, 1968	65.26		

7S/3W-29A1 S. DEPTH OF WELL 118 FT IN 1950, 201 FT IN 1968. CASING PERFORATED FROM 25-86 FT. LSD 1078 FT ABOVE MSL.
HIGHEST WATER LEVEL 12.10 FT BELOW LSD, APR. 22, 1954.
LOWEST STATIC WATER LEVEL 72.85 FT BELOW LSD, DEC. 17, 1964.
RECORDS AVAILABLE: 1950, 1953-54, 1958, 1964, 1966, 1968.

DATE	WATER LEVEL	DATE	WATER LEVEL	DATE	WATER LEVEL	DATE	WATER LEVEL
MAR. 29, 1950	16 G	NOV. 17, 1953	33.8 G	OCT. 28, 1958	35.22	OCT. 16, 1966	67.85
MAY 20, 1953	29.7 G	APR. 22, 1954	12.1 G	DEC. 17, 1964	72.85G	APR. 3, 1968	55.43

7S/3W-29A2 S. DEPTH OF WELL 382 FT IN 1962. CASING PERFORATED FROM 70-382 FT. LSD 1080 FT ABOVE MSL.
HIGHEST WATER LEVEL 54.79 FT BELOW LSD, APR. 3, 1968.
LOWEST STATIC WATER LEVEL 94.27 FT BELOW LSD, OCT. 29, 1966.
RECORDS AVAILABLE: 1962, 1964, 1966, 1968.

DATE	WATER LEVEL	DATE	WATER LEVEL	DATE	WATER LEVEL	DATE	WATER LEVEL
APR. 24, 1962	55 G	DEC. 17, 1964	73.00G	OCT. 29, 1966	94.27	APR. 3, 1968	54.79

7S/3W-29B1 S. DEPTH OF WELL 87 FT IN 1968. CASING PERFORATED FROM 48-98 FT. LSD 1077 FT ABOVE MSL.
HIGHEST WATER LEVEL 7.80 FT BELOW LSD, APR. 22, 1954.
LOWEST STATIC WATER LEVEL 65.00 FT BELOW LSD, DEC. 4, 1959.
RECORDS AVAILABLE: 1952-54, 1959, 1968.

DATE	WATER LEVEL	DATE	WATER LEVEL	DATE	WATER LEVEL	DATE	WATER LEVEL
AUG. 1, 1952	21.6 G	APR. 22, 1954	7.8 G	DEC. 4, 1959	65	MAR. 21, 1968	46.62
NOV. 18, 1953	24.6 G						

7S/3W-29C1 S. DEPTH OF WELL 85 FT IN 1953. WELL DESTROYED 1959. LSD 1148 FT ABOVE MSL.
HIGHEST WATER LEVEL 53.10 FT BELOW LSD, MAY 13, 1926.
LOWEST STATIC WATER LEVEL 82.20 FT BELOW LSD, OCT. 19, 1953.
RECORDS AVAILABLE: 1926-27, 1953-54, 1958, 1959.

DATE	WATER LEVEL	DATE	WATER LEVEL	DATE	WATER LEVEL	DATE	WATER LEVEL
MAY 13, 1926	53.1 G	AUG. 30, 1926	58.3 G	OCT. 19, 1953	82.2 G	OCT. 28, 1958	77
JULY 1	55.0 G	JULY 27, 1927	57.6 G	APR. 15, 1954	70.0 G	DEC. 3, 1959	P
AUG. 2	56.3 G	AUG. 21, 1953	80.7 G				

7S/3W-29C2 S. DEPTH OF WELL 98 FT IN 1954. CASING PERFORATED FROM 63-96 FT. LSD 1150 FT ABOVE MSL.
HIGHEST WATER LEVEL 60.00 FT BELOW LSD, APR. 4, 1968.
LOWEST STATIC WATER LEVEL 83.00 FT BELOW LSD, DEC. 3, 1959.
RECORDS AVAILABLE: 1954, 1958-59, 1968.

DATE	WATER LEVEL	DATE	WATER LEVEL	DATE	WATER LEVEL	DATE	WATER LEVEL
NOV. 26, 1954	67 G	OCT. 28, 1959	73.148	DEC. 3, 1959	83	APR. 4, 1968	60
OCT. 28, 1958	65.10						

7S/3W-29D1 S. DEPTH OF WELL 76 FT IN 1953. WELL DESTROYED 1959. LSD 1153 FT ABOVE MSL.
HIGHEST WATER LEVEL 42.90 FT BELOW LSD, JULY 27, 1927.
LOWEST STATIC WATER LEVEL 54.60 FT BELOW LSD, OCT. 30, 1925, JAN. 11, 1927.
RECORDS AVAILABLE: 1925-27, 1959.

DATE	WATER LEVEL	DATE	WATER LEVEL	DATE	WATER LEVEL	DATE	WATER LEVEL
OCT. 30, 1925	54.6 G	JUNE 1, 1926	48.3 G	JULY 27, 1927	42.9 G	DEC. 3, 1959	P
MAY 13, 1926	47.2 G	JAN. 11, 1927	54.6 G				

7S/3W-29G1 S. DEPTH OF WELL 124 FT IN 1952. LSD 1142 FT ABOVE MSL.
HIGHEST WATER LEVEL 84.80 FT BELOW LSD, APR. 22, 1954.
LOWEST STATIC WATER LEVEL 128.00 FT BELOW LSD, JAN. 7, 1954.
RECORDS AVAILABLE: 1952-54, 1959, 1968.

DATE	WATER LEVEL	DATE	WATER LEVEL	DATE	WATER LEVEL	DATE	WATER LEVEL
AUG. 1, 1952	106.3 G	AUG. 4, 1953	106.6 A	JAN. 7, 1954	128.0 G	APR. 22, 1954	84.8 G
FEB. 18, 1953	95.4 G	SEP. 1	109.4 A	FEB. 3	115.1 G	DEC. 4, 1959	123.87
MAY 14	99 A	OCT. 5	112.9 A	APR. 2	84.9 G	APR. 3, 1968	122.33
JULY 9	107.3 G	NOV. 18	105.3 G				

7S/3W-29J1 S. DEPTH OF WELL 150 FT IN 1950. LSD 1165 FT ABOVE MSL.
HIGHEST WATER LEVEL 20.00 FT BELOW LSD, MAR. 15, 1950.
LOWEST STATIC WATER LEVEL 102.00 FT BELOW LSD, MAY 14, 1953.
RECORDS AVAILABLE: 1950, 1953, 1968.

DATE	WATER LEVEL	DATE	WATER LEVEL	DATE	WATER LEVEL	DATE	WATER LEVEL
MAR. 15, 1950	20 G	MAY 14, 1953	102 G	APR. 16, 1968	92.32		

7S/3W-34B1 S. C. C. DUTTON. ABOUT 200 FEET NORTH OF INTERSECTION OF ADAMS AVE AND CHERRY ST. DRILLED UNUSED WELL IN ALLUVIUM, DIAMETER 10 INCHES. LSD 1,028 FT ABOVE MSL.
HIGHEST WATER LEVEL 18.04 FT BELOW LSD, MAR. 20, 1968.
LOWEST STATIC WATER LEVEL 32.75 FT BELOW LSD, SEP. 30, 1966.
RECORDS AVAILABLE: 1966-68.

DATE	WATER LEVEL	DATE	WATER LEVEL	DATE	WATER LEVEL	DATE	WATER LEVEL
MAR. 29, 1966	20.80	MAR. 28, 1967	18.34	OCT. 12, 1967	31.70	MAR. 20, 1968	18.04
SEP. 30	32.75						

7S/3W-34C1 S. DEPTH OF WELL 116 FT IN 1958. LSD 1029 FT ABOVE MSL.
HIGHEST WATER LEVEL 15.75 FT BELOW LSD, APR. 22, 1954.
LOWEST STATIC WATER LEVEL 18.41 FT BELOW LSD, NOV. 13, 1953.
RECORDS AVAILABLE: 1953-54.

DATE	WATER LEVEL	DATE	WATER LEVEL	DATE	WATER LEVEL	DATE	WATER LEVEL
MAY 22, 1953	16.15G	NOV. 13, 1953	18.41G	APR. 22, 1954	15.75G		

7S/3W-34G1 S. LED RORIPAUGH. (OWNER'S NO. 2). ABOUT 0.3 MILE SOUTHWEST OF INTERSECTION OF CHERRY STREET AND ADAMS AVE. (MEASURED ALONG CHERRY STREET). DRILLED UNUSED WELL IN ALLUVIUM, DIAMETER 12 INCHES. DEPTH 300 FT., LSD 1,025 FT. ABOVE MSL.
HIGHEST WATER LEVEL 19.87 FT BELOW LSD, MAR. 20, 1968.
LOWEST STATIC WATER LEVEL 29.28 FT BELOW LSD, OCT. 12, 1967.
RECORDS AVAILABLE: 1959, 1966-68.

DATE	WATER LEVEL	DATE	WATER LEVEL	DATE	WATER LEVEL	DATE	WATER LEVEL
OCT. 29, 1959	60.70A	MAR. 29, 1966	20.05	MAR. 28, 1967	23.06	MAR. 20, 1968	19.87
DEC. 1	63.66A	DEC. 1	62.1 A	OCT. 12	29.28	APR. 17	21.67

7S/3W-35A1 S. RANCHO CALIF., FORMERLY VAIL CO. (OWNER'S NO. 5). ABOUT 0.5 MILE EAST OF INTERSECTION OF HIGHWAY 395 AND BANANA AVE. DRILLED IRRIGATION WELL IN ALLUVIUM, DIAMETER 17 INCHES. DEPTH 1,000 FT., LSD 1,060 FT. ABOVE MSL.
HIGHEST WATER LEVEL 28.00 FT BELOW LSD, APR. , 1967.
LOWEST STATIC WATER LEVEL 49.80 FT BELOW LSD, OCT. , 1967.
RECORDS AVAILABLE: 1966-69.

DATE	WATER LEVEL	DATE	WATER LEVEL	DATE	WATER LEVEL	DATE	WATER LEVEL
APR. 2, 1966	30.50	APR. 1967	28.0 G	DEC. 1967	33.0 G	JULY 1968	44.0 G
SEP. 29	48.45	MAY	38.0 G	JAN. 1968	33.0 G	SEP.	36.0 G
OCT.	46.4 G	JUNE	43.0 G	FEB. 7	32.65	OCT.	41.0 G
NOV.	39.0 G	JULY	43.0 G	FEB.	34.0 G	NOV.	41.0 G
DEC.	34.0 G	AUG.	47.0 G	MAR.	31.0 G	DEC.	31.0 G
JAN. 1967	34.8	SEP.	47.0 G	MAR. 26	31.45	JAN. 1969	31.0 G
FEB.	34.5 G	OCT. 12	N	APR.	35.0 G	FEB.	30.0 G
MAR.	32.1 G	OCT.	49.8 G	MAY	38.0 G	MAR.	30.0 G
MAR. 29	30.81	NOV.	37.0 G	JUNE	43.0 G	APR.	32.0 G

7S/3W-35B1 S. DEPTH OF WELL 502 FT IN 1930. CASING PERFORATED FROM 91-112, 216-320, 384-488 FT. LSD 1056 FT ABOVE MSL.
HIGHEST WATER LEVEL 19.69 FT BELOW LSD, OCT. 30, 1958.
LOWEST STATIC WATER LEVEL 49.58 FT BELOW LSD, NOV. 6, 1966.
RECORDS AVAILABLE: 1958-59, 1965-66, 1968.

DATE	WATER LEVEL	DATE	WATER LEVEL	DATE	WATER LEVEL	DATE	WATER LEVEL
OCT. 30, 1958	19.69A	JAN. 11, 1965	23.31G	MAY 17, 1965	24.35G	NOV. 6, 1966	49.58
OCT. 29, 1959	26.24	APR. 15	24.01G	APR. 22, 1966	25.44G	FEB. 7, 1968	25.15

7S/3W-35B2 S. DEPTH OF WELL 158 FT IN 1968. LSD 1050 FT ABOVE MSL.
HIGHEST WATER LEVEL 11.40 FT BELOW LSD, OCT. 28, 1958.
LOWEST STATIC WATER LEVEL 36.70 FT BELOW LSD, SEP. 13, 1965.
RECORDS AVAILABLE: 1958-59, 1965-68.

DATE	WATER LEVEL	DATE	WATER LEVEL	DATE	WATER LEVEL	DATE	WATER LEVEL
OCT. 28, 1958	11.40	JULY 16, 1965	33.60G	JULY 5, 1966	26.64G	MAY 3, 1967	22.65G
OCT. 29, 1959	18.07	AUG. 24	35.41G	AUG. 23	26.80G	JUNE 7	28.33G
JULY 17, 1964	31.0 G	SEP. 13	36.70G	SEP. 23	33.59C	JULY 7	30.55G
JAN. 11, 1965	22.93G	OCT. 5	32.66G	OCT. 25	32.29G	AUG. 9	33.18G
MAR. 2	27.82G	JAN. 3, 1966	23.45G	NOV. 21	26.75G	SEP. 18	30.07G
APR. 15	22.93G	APR. 19	26.15A	JAN. 12, 1967	24.97G	OCT. 13	35.94G
MAY 17	28.99G	MAY 19	29.80G	FEB. 15	24.80G	FEB. 7, 1968	23.78
JUNE 7	32.52G	JUNE 8	34.16G	MAR. 16	23.22G		

7S/3W-35C1 S. LEO RORIPAUGH. (OWNER'S NO. 4). ABOUT 100 FEET WEST OF INTERSECTION OF HIGHWAY 395 AND BANANA AVE. DRILLED IRRIGATIONAL WELL IN ALLUVIUM, DIAMETER 14 INCHES. DEPTH 500 FT., LSD 1,048 FT. ABOVE MSL.
HIGHEST WATER LEVEL 10.30 FT BELOW LSD, OCT. 28, 1958.
LOWEST STATIC WATER LEVEL 31.07 FT BELOW LSD, JAN. 12, 1967.
RECORDS AVAILABLE: 1958-59, 1966-68.

DATE	WATER LEVEL	DATE	WATER LEVEL	DATE	WATER LEVEL	DATE	WATER LEVEL
OCT. 28, 1958	10.30	MAR. 29, 1966	16.90	JAN. 12, 1967	31.07G	OCT. 11, 1967	N
OCT. 29, 1959	19.11	APR. 22	17.13G	MAR. 28	16.32	MAR. 20, 1968	A
JAN. 12, 1965	16.38G	SEP. 29	N				

7S/3W-35D1 S. LSD 1035 FT ABOVE MSL.
HIGHEST WATER LEVEL 9.78 FT BELOW LSD, APR. 24, 1968.
LOWEST STATIC WATER LEVEL 9.78 FT BELOW LSD, APR. 24, 1968.
RECORDS AVAILABLE: 1968.

DATE	WATER LEVEL	DATE	WATER LEVEL	DATE	WATER LEVEL	DATE	WATER LEVEL
APR. 24, 1968	9.78						

7S/3W-35F1 S. DEPTH OF WELL 120 FT IN 1968. LSD 1045 FT ABOVE MSL.
HIGHEST WATER LEVEL 5.80 FT BELOW LSD, MAR. 17, 1927.
LOWEST STATIC WATER LEVEL 13.23 FT BELOW LSD, APR. 18, 1968.
RECORDS AVAILABLE: 1925-27, 1958, 1968.

DATE	WATER LEVEL	DATE	WATER LEVEL	DATE	WATER LEVEL	DATE	WATER LEVEL
JUNE 24, 1925	8.2 G	JAN. 12, 1927	7.4 G	JULY 4, 1927	7.0 G	OCT. 3, 1927	7.5 G
SEP. 3, 1926	8.4 G	MAR. 17	5.8 G	AUG. 6	7.5 G	OCT. 27, 1958	6.51
SEP. 15	7.45G	APR. 11	6.1 G	AUG. 19	7.4 G	OCT. 29, 1959	8.44
OCT. 26	8.4 G	MAY 3	6.3 G	SEP. 22	7.5 G	APR. 18, 1968	13.23
NOV. 2	8.4 G						

7S/3W-35F2 S. LSD 1045 FT ABOVE MSL.
HIGHEST WATER LEVEL 8.24 FT BELOW LSD, AUG. 26, 1959.
LOWEST STATIC WATER LEVEL 16.97 FT BELOW LSD, JAN. 12, 1967.
RECORDS AVAILABLE: 1959, 1965-68.

DATE	WATER LEVEL	DATE	WATER LEVEL	DATE	WATER LEVEL	DATE	WATER LEVEL
AUG. 26, 1959	8.24	JAN. 12, 1965	13.25G	JAN. 12, 1967	16.97G	APR. 18, 1968	14.92
OCT. 29	8.63	APR. 22, 1966	13.52G				

7S/3W-35K1 S. DEPTH OF WELL 40 FT IN 1968. LSD 1037 FT ABOVE MSL.
HIGHEST WATER LEVEL 7.60 FT BELOW LSD, MAR. 7, 1927.
LOWEST STATIC WATER LEVEL 11.78 FT BELOW LSD, OCT. 29, 1959.
RECORDS AVAILABLE: 1925-27, 1959, 1968.

DATE	WATER LEVEL	DATE	WATER LEVEL	DATE	WATER LEVEL	DATE	WATER LEVEL
JULY 1, 1925	9.3 G	JAN. 12, 1927	9.5 G	MAY 7, 1927	8.1 G	OCT. 3, 1927	9.0 G
AUG. 11, 1926	9.1 G	MAR. 7	7.6 G	JULY 4	8.6 G	SEP. 24, 1959	11.26A
SEP. 10	9.1 G	MAR. 11	7.8 G	AUG. 6	9.0 G	OCT. 29	11.78
OCT. 26	9.2 G	APR. 9	8.1 G	SEP. 9	8.9 G	APR. 24, 1968	10.73
NOV. 2	9.2 G						

7S/3W-35K2 S. LSD 1035 FT ABOVE MSL.
HIGHEST WATER LEVEL 5.50 FT BELOW LSD, JULY 15, 1964.
LOWEST STATIC WATER LEVEL 5.50 FT BELOW LSD, JULY 15, 1964.
RECORDS AVAILABLE: 1964.

DATE	WATER LEVEL	DATE	WATER LEVEL	DATE	WATER LEVEL	DATE	WATER LEVEL
JULY 15, 1964	5.5 G						

7S/3W-35K3 S. LSD 1037 FT ABOVE MSL.
HIGHEST WATER LEVEL 5.98 FT BELOW LSD, APR. 22, 1966.
LOWEST STATIC WATER LEVEL 6.71 FT BELOW LSD, JAN. 12, 1965.
RECORDS AVAILABLE: 1965-66, 1968.

DATE	WATER LEVEL	DATE	WATER LEVEL	DATE	WATER LEVEL	DATE	WATER LEVEL
JAN. 12, 1965	6.71G	APR. 22, 1966	5.98G	APR. 18, 1968	6.27		

7S/3W-35K4 S. DEPTH OF WELL 106 FT IN 1968. LSD 1035 FT ABOVE MSL.
HIGHEST WATER LEVEL 5.22 FT BELOW LSD, APR. 18, 1968.
LOWEST STATIC WATER LEVEL 5.22 FT BELOW LSD, APR. 18, 1968.
RECORDS AVAILABLE: 1968.

DATE	WATER LEVEL	DATE	WATER LEVEL	DATE	WATER LEVEL	DATE	WATER LEVEL
APR. 18, 1968	5.22						

7S/3W-35P1 S. RANCHO CALIF., FORMERLY VAIL CO. (HUTCH WELL). IN NORTH CORNER OF FIELD ON NORTHEAST BANK OF MURRIETA CREEK. DRILLED UNUSED WELL IN ALLUVIUM, DIAMETER 20 INCHES. MEASUREMENTS FURNISHED BY OWNER. DEPTH 216.9 FT., LSD 1,016.5 FT. ABOVE MSL.
HIGHEST WATER LEVEL 0.10 FT ABOVE LSD, APR. 6, 1927.
LOWEST STATIC WATER LEVEL 27.50 FT BELOW LSD, JULY 11, 1961.
RECORDS AVAILABLE: 1925-27, 1958-68.

DATE	WATER LEVEL	DATE	WATER LEVEL	DATE	WATER LEVEL	DATE	WATER LEVEL
NOV. 10, 1925	6.1 G	JAN. 29, 1960	10.18	AUG. 22, 1962	18.93	JULY 30, 1964	20.39
MAY 14, 1926	2.7 G	FEB. 16	9.56	SEP. 24	16.98	AUG. 31	22.15
JUNE 28	2.9 G	MAR. 17	9.12	OCT. 24	24.47	OCT. 15	21.82
JULY 3	3.0 G	APR. 15	13.88	DEC. 4	21.67	DEC. 17	19.87
APR. 6, 1927 +	.1 G	MAY 16	13.27	JAN. 7, 1963	19.64	JAN. 14, 1965	19.76
APR. 23	10.5 G	JUNE 16	14.02	MAY 2	15.48	FEB. 17	18.55
SEP. 4	15.7 G	JULY 15	17.10	MAY 28	18.43	MAR. 30	18.98
OCT. 27, 1958	17.13	AUG. 19	17.43	JULY 3	18.72	MAY 4	15.50
JUNE 12, 1959	14.73	SEP. 13	16.04	JULY 30	18.89	JULY 6	19.05
JUNE 24	16.99H	OCT. 25	16.40	AUG. 27	20.35	AUG. 19	21.32
JULY 7	15.78	DEC. 8	13.21	SEP. 26	17.64	OCT. 15	21.19
JULY 24	15.96	JAN. 17, 1961	13.85	OCT. 24	17.33	DEC. 27	16.04
AUG. 24	16.51	FEB. 8	14.13	DEC. 2	17.12	JAN. 24, 1966	13.52
SEP. 24	16.31	APR. 20	16.08	DEC. 23	16.93	FEB. 24	12.48
SEP. 28	19.18	MAY 29	21.94	JAN. 29, 1964	15.28	MAR. 24	12.48
OCT. 22	17.43	JULY 11	27.50	FEB. 28	15.13	SEP. 27	19.15
OCT. 28	16.90	NOV. 9	27.02	MAR. 28	14.11	MAR. 28, 1967	12.23
NOV. 20	14.69	JAN. 25, 1962	16.94	APR. 29	15.06	AUG. 17	14.68
JAN. 15, 1960	10.70	APR. 5	11.72	MAY 29	17.09	OCT. 11	18.48
JAN. 25	10.30	MAY 23	14.23	JULY 2	20.18	MAR. 20, 1968	13.18
JAN. 26	10.27	JUNE 26	15.43				

7S/3W-35P2 S. RANCHO CALIF., FORMERLY VAIL CO. IN NORTH CORNER OF FIELD ON SOUTHWEST SIDE OF MURRIETA CREEK. DRILLED UNUSED WELL IN ALLUVIUM, DIAMETER 20 INCHES. MEASUREMENTS FURNISHED BY OWNER. DEPTH 356.0 FT., LSD 1,011 FT. ABOVE MSL.
HIGHEST WATER LEVEL 5.30 FT ABOVE LSD, AUG. 11, 1926.
LOWEST STATIC WATER LEVEL 26.98 FT BELOW LSD, SEP. 27, 1966.
RECORDS AVAILABLE: 1926-27, 1958-59, 1966-68.

DATE	WATER LEVEL	DATE	WATER LEVEL	DATE	WATER LEVEL	DATE	WATER LEVEL
AUG. 11, 1926 +	5.3 G	MAY 15, 1927 +	2.3 G	OCT. 27, 1958	8.11	SEP. 27, 1966	26.98
OCT. 15 +	0.3 G	JUNE 4 +	0.1 G	JUNE 12, 1959	9.22	MAR. 28, 1967	19.92
OCT. 26 +	1.61G	AUG. 1	73.68A	OCT. 28	12.80	OCT. 11	24.93
NOV. 2 +	2.11G	AUG. 11	44.73A	MAR. 29, 1966	22.94	MAR. 20, 1968	18.37
JAN. 11, 1927	Q						

7S/4W-1A1 S. DR. C. W. TURNER, FORMERLY E. W. BENNETT, WEST SIDE OF WASH ABOUT 0.3 MILE NORTHWEST OF OAK SPRINGS RANCH. DRILLED UNUSED WELL IN ALLUVIUM, DIAMETER 12 INCHES. DEPTH 186.5 FT., LSD 1,298 FT. ABOVE MSL.
HIGHEST WATER LEVEL 39.00 FT BELOW LSD, SEP. 22, 1949.
LOWEST STATIC WATER LEVEL 92.70 FT BELOW LSD, OCT. 30, 1959.
RECORDS AVAILABLE: 1949, 1952-54, 1958-59, 1964, 1966-68.

DATE	WATER LEVEL	DATE	WATER LEVEL	DATE	WATER LEVEL	DATE	WATER LEVEL
SEP. 22, 1949	39 G	NOV. 17, 1953	77.1 G	OCT. 30, 1959	92.70	OCT. 11, 1967	N
SEP. 2, 1952	48.2 G	APR. 21, 1954	69.2 G	DEC. 10, 1964	81.06G	MAR. 19, 1968	78.40
FEB. 11, 1953	40.0 G	OCT. 30, 1958	132.26C	APR. 2, 1966	77.77	MAR. 28	78.18
MAY 6	54.3 G	AUG. 11, 1959	121.41C	MAR. 30, 1967	65.91		

7S/4W-1A2 S. DEPTH OF WELL 221 FT IN 1951, 167 FT IN 1968. CASING PERFORATED FROM 70-220 FT. LSD 1298 FT ABOVE MSL.
HIGHEST WATER LEVEL 78.51 FT BELOW LSD, MAR. 28, 1968.
LOWEST STATIC WATER LEVEL 82.40 FT BELOW LSD, DEC. 10, 1964.
RECORDS AVAILABLE: 1964, 1968.

DATE	WATER LEVEL	DATE	WATER LEVEL	DATE	WATER LEVEL	DATE	WATER LEVEL
DEC. 10, 1964	82.40G	MAR. 28, 1968	78.51				

7S/4W-1C1 S. WELL DESTROYED 1959. LSD 1300 FT ABOVE MSL.
HIGHEST WATER LEVEL 20.70 FT BELOW LSD, DEC. 2, 1948.
LOWEST STATIC WATER LEVEL 23.90 FT BELOW LSD, FEB. 24, 1953.
RECORDS AVAILABLE: 1948, 1952-53, 1959.

DATE	WATER LEVEL	DATE	WATER LEVEL	DATE	WATER LEVEL	DATE	WATER LEVEL
DEC. 2, 1948	20.70G	FEB. 24, 1953	23.9 G	MAY 6, 1953	23.8 G	JUNE 2, 1959	P
MAY 16, 1952	22.1 G						

7S/4W-1C2 S. DEPTH OF WELL 90 FT IN 1959. LSD 1280 FT ABOVE MSL.
HIGHEST WATER LEVEL 8.20 FT BELOW LSD, NOV. 3, 1959.
LOWEST STATIC WATER LEVEL 14.61 FT BELOW LSD, MAR. 28, 1968.
RECORDS AVAILABLE: 1959, 1968.

DATE	WATER LEVEL	DATE	WATER LEVEL	DATE	WATER LEVEL	DATE	WATER LEVEL
JULY 23, 1959	8.22	NOV. 3, 1959	8.20	MAR. 28, 1968	14.61		

7S/4W-1E1 S. DEPTH OF WELL 123 FT IN 1953. LSD 1203 FT ABOVE MSL.
HIGHEST WATER LEVEL 9.20 FT BELOW LSD, FEB. 11, 1953.
LOWEST STATIC WATER LEVEL 41.14 FT BELOW LSD, JUNE 2, 1959.
RECORDS AVAILABLE: 1953-54, 1959, 1968.

DATE	WATER LEVEL	DATE	WATER LEVEL	DATE	WATER LEVEL	DATE	WATER LEVEL
FEB. 11, 1953	9.2 C	APR. 21, 1954	9.9 G	NOV. 4, 1959	40.75	MAR. 27, 1968	31.92
APR. 30	9.5 B	JUNE 2, 1959	41.14				

7S/4W-1E2 S. DEPTH OF WELL 104 FT IN 1951. CASING PERFORATED FROM 30-100 FT. LSD 1205 FT ABOVE MSL.
HIGHEST WATER LEVEL 14.50 FT BELOW LSD, AUG. 31, 1951.
LOWEST STATIC WATER LEVEL 33.78 FT BELOW LSD, MAR. 27, 1968.
RECORDS AVAILABLE: 1951, 1968.

DATE	WATER LEVEL	DATE	WATER LEVEL	DATE	WATER LEVEL	DATE	WATER LEVEL
AUG. 31, 1951	14.5 G	MAR. 27, 1968	33.78				

7S/4W-1E3 S. DEPTH OF WELL 145 FT IN 1959. LSD 1205 FT ABOVE MSL.
HIGHEST WATER LEVEL 30.41 FT BELOW LSD, MAR. 27, 1968.
LOWEST STATIC WATER LEVEL 46.36 FT BELOW LSD, JUNE 2, 1959.
RECORDS AVAILABLE: 1959, 1968.

DATE	WATER LEVEL	DATE	WATER LEVEL	DATE	WATER LEVEL	DATE	WATER LEVEL
JUNE 2, 1959	46.36	NOV. 4, 1959	41.64	MAR. 27, 1968	30.41		

7S/4W-1G1 S. DEPTH OF WELL 20 FT IN 1959. LSD 1270 FT ABOVE MSL.
RECORDS AVAILABLE: 1959, 1968.

DATE	WATER LEVEL	DATE	WATER LEVEL	DATE	WATER LEVEL	DATE	WATER LEVEL
JULY 31, 1959	F	MAR. 28, 1968	M				

7S/4W-1G2 S. DEPTH OF WELL 18 FT IN 1959. WELL DESTROYED 1968. LSD 1255 FT ABOVE MSL.
RECORDS AVAILABLE: 1959, 1968.

DATE	WATER LEVEL		DATE	WATER LEVEL		DATE	WATER LEVEL		DATE	WATER LEVEL	
JULY 31, 1959	F		MAR. 28, 1968	P							

7S/4W-1H1 S. DEPTH OF WELL 268 FT IN 1959. LSD 1270 FT ABOVE MSL.
HIGHEST WATER LEVEL 4.55 FT BELOW LSD, MAR. 28, 1968.
LOWEST STATIC WATER LEVEL 25.24 FT BELOW LSD, AUG. 12, 1959.
RECORDS AVAILABLE: 1952-54, 1959, 1968.

DATE	WATER LEVEL		DATE	WATER LEVEL		DATE	WATER LEVEL		DATE	WATER LEVEL	
SEP. 2, 1952	10.8	G	JULY 7, 1953	14.9	G	APR. 21, 1954	19.1	G	OCT. 30, 1959	25.02	
FEB. 11, 1953	11.9	G	NOV. 17	19.1	G	AUG. 12, 1959	25.24		MAR. 28, 1968	4.55	
MAY 6	12.9	G									

7S/4W-1K1 S. DEPTH OF WELL 130 FT IN 1957, 125 FT IN 1968. CASING PERFORATED FROM 44-130 FT. LSD 1310 FT ABOVE MSL.
HIGHEST WATER LEVEL 77.71 FT BELOW LSD, APR. 1, 1968.
LOWEST STATIC WATER LEVEL 111.06 FT BELOW LSD, OCT. 30, 1959.
RECORDS AVAILABLE: 1959, 1968.

DATE	WATER LEVEL	DATE	WATER LEVEL	DATE	WATER LEVEL	DATE	WATER LEVEL
JULY 23, 1959	105.69	OCT. 30, 1959	111.06	APR. 1, 1968	77.71		

7S/4W-1K2 S. DEPTH OF WELL 103 FT IN 1959. CASING PERFORATED FROM 28-43, 63-103 FT. LSD 1200 FT ABOVE MSL.
HIGHEST WATER LEVEL 14.85 FT BELOW LSD, MAR. 28, 1968.
LOWEST STATIC WATER LEVEL 41.00 FT BELOW LSD, DEC. 31, 1959.
RECORDS AVAILABLE: 1959, 1968.

DATE	WATER LEVEL		DATE	WATER LEVEL	DATE	WATER LEVEL	DATE	WATER LEVEL
DEC. 31, 1959	41	G	MAR. 28, 1968	14.85				

7S/4W-1L2 S. DEPTH OF WELL 86 FT IN 1953, 75 FT IN 1968. LSD 1203 FT ABOVE MSL.
HIGHEST WATER LEVEL 16.50 FT BELOW LSD, MAR. 30, 1954.
LOWEST STATIC WATER LEVEL 33.21 FT BELOW LSD, JUNE 3, 1959.
RECORDS AVAILABLE: 1953-54, 1959.

DATE	WATER LEVEL		DATE	WATER LEVEL		DATE	WATER LEVEL	DATE	WATER LEVEL	
APR. 30, 1953	17	C	MAR. 30, 1954	16.5	G	JUNE 3, 1959	33.21	OCT. 30, 1959		M
NOV. 17	21.3	G								

7S/4W-1L3 S. DEPTH OF WELL 110 FT IN 1953, AND 55 FT IN 1968. LSD 1200 FT ABOVE MSL.
HIGHEST WATER LEVEL 32.78 FT BELOW LSD, MAR. 27, 1968.
LOWEST STATIC WATER LEVEL 32.78 FT BELOW LSD, MAR. 27, 1968.
RECORDS AVAILABLE: 1968.

DATE	WATER LEVEL	DATE	WATER LEVEL	DATE	WATER LEVEL	DATE	WATER LEVEL
MAR. 27, 1968	32.78						

7S/4W-1L4 S. DEPTH OF WELL 68 FT IN 1968. LSD 1200 FT ABOVE MSL.
HIGHEST WATER LEVEL 35.65 FT BELOW LSD, MAR. 27, 1968.
LOWEST STATIC WATER LEVEL 35.65 FT BELOW LSD, MAR. 27, 1968.
RECORDS AVAILABLE: 1968.

DATE	WATER LEVEL	DATE	WATER LEVEL	DATE	WATER LEVEL	DATE	WATER LEVEL
MAR. 27, 1968	35.65						

7S/4W-1M1 S. DEPTH OF WELL 40 FT IN 1968. LSD 1194 FT ABOVE MSL.
HIGHEST WATER LEVEL 0.30 FT BELOW LSD, FEB. 11, 1953.
LOWEST STATIC WATER LEVEL 22.47 FT BELOW LSD, MAR. 28, 1968.
RECORDS AVAILABLE: 1953, 1968.

DATE	WATER LEVEL	DATE	WATER LEVEL	DATE	WATER LEVEL	DATE	WATER LEVEL
FEB. 11, 1953	.3 G	MAR. 28, 1968	22.47				

7S/4W-1N1 S. DEPTH OF WELL 50 FT IN 1951. CASING PERFORATED FROM 25-50 FT. LSD 1199 FT ABOVE MSL.
HIGHEST WATER LEVEL 13.80 FT BELOW LSD, APR. 21, 1954.
LOWEST STATIC WATER LEVEL 20.00 FT BELOW LSD, JAN. 28, 1951.
RECORDS AVAILABLE: 1951, 1953-54, 1968.

DATE	WATER LEVEL	DATE	WATER LEVEL	DATE	WATER LEVEL	DATE	WATER LEVEL
JAN. 28, 1951	20 G	NOV. 17, 1953	14.2 G	APR. 21, 1954	13.8 G	MAR. 27, 1968	F

7S/4W-1N4 S. DEPTH OF WELL 50 FT IN 1968. LSD 1205 FT ABOVE MSL.
HIGHEST WATER LEVEL 30.18 FT BELOW LSD, MAR. 27, 1968.
LOWEST STATIC WATER LEVEL 30.18 FT BELOW LSD, MAR. 27, 1968.
RECORDS AVAILABLE: 1968.

DATE	WATER LEVEL	DATE	WATER LEVEL	DATE	WATER LEVEL	DATE	WATER LEVEL
MAR. 27, 1968	30.18						

7S/4W-1P1 S. LSD 1187 FT ABOVE MSL.
HIGHEST WATER LEVEL 1.80 FT BELOW LSD, FEB. 24, 1953.
LOWEST STATIC WATER LEVEL 23.76 FT BELOW LSD, MAR. 27, 1968.
RECORDS AVAILABLE: 1948, 1952-53, 1968.

DATE	WATER LEVEL	DATE	WATER LEVEL	DATE	WATER LEVEL	DATE	WATER LEVEL
DEC. 2, 1948	12.4 G	FEB. 24, 1953	1.8 G	APR. 7, 1953	3.7 G	MAR. 27, 1968	23.76
MAY 15, 1952	2.2 G	MAR. 2	3.7 G				

7S/4W-1P2 S. DEPTH OF WELL 18 FT IN 1968. LSD 1200 FT ABOVE MSL.
HIGHEST WATER LEVEL 7.50 FT BELOW LSD, APR. 30, 1953.
LOWEST STATIC WATER LEVEL 12.40 FT BELOW LSD, MAR. 27, 1968.
RECORDS AVAILABLE: 1953, 1968.

DATE	WATER LEVEL	DATE	WATER LEVEL	DATE	WATER LEVEL	DATE	WATER LEVEL
APR. 30, 1953	7.5 G	MAR. 27, 1968	12.40				

7S/4W-1Q1 S. DEPTH OF WELL 102 FT IN 1948. CASING PERFORATED FROM 52-102 FT. LSD 1210 FT ABOVE MSL.
HIGHEST WATER LEVEL 35.33 FT BELOW LSD, MAR. 29, 1968.
LOWEST STATIC WATER LEVEL 41.54 FT BELOW LSD, OCT. 30, 1959.
RECORDS AVAILABLE: 1948, 1953-54, 1959, 1968.

DATE	WATER LEVEL	DATE	WATER LEVEL	DATE	WATER LEVEL	DATE	WATER LEVEL
JUNE 29, 1948	36 G	NOV. 18, 1953	40.3 G	JULY 23, 1959	42.45A	MAR. 29, 1968	35.33
MAY 1, 1953	38.9 C	APR. 21, 1954	40.3 G	OCT. 30	41.54		

7S/4W-1Q2 S. DEPTH OF WELL 75 FT IN 1968. LSD 1231 FT ABOVE MSL.
HIGHEST WATER LEVEL 54.50 FT BELOW LSD, APR. 21, 1954.
LOWEST STATIC WATER LEVEL 64.77 FT BELOW LSD, MAR. 29, 1968.
RECORDS AVAILABLE: 1953-54, 1959, 1968.

DATE	WATER LEVEL	DATE	WATER LEVEL	DATE	WATER LEVEL	DATE	WATER LEVEL
NOV. 18, 1953	54.8 G	JULY 24, 1959	59.46	OCT. 30, 1959	60.30	MAR. 29, 1968	64.77
APR. 21, 1954	54.5 G						

7S/4W-1Q3 S. DEPTH OF WELL 58 FT IN 1959. DESTROYED 1968. LSD 1226 FT ABOVE MSL.
HIGHEST WATER LEVEL 34.20 FT BELOW LSD, NOV. 18, 1953.
LOWEST STATIC WATER LEVEL 57.00 FT BELOW LSD, JULY 23, 1959.
RECORDS AVAILABLE: 1953, 1959, 1968.

DATE	WATER LEVEL	DATE	WATER LEVEL	DATE	WATER LEVEL	DATE	WATER LEVEL
NOV. 18, 1953	34.2 G	JULY 23, 1959	57	MAR. 29, 1968	P		

7S/4W-1Q4 S. DEPTH OF WELL 95 FT IN 1959. LSD 1200 FT ABOVE MSL.
HIGHEST WATER LEVEL 33.80 FT BELOW LSD, APR. 21, 1954.
LOWEST STATIC WATER LEVEL 51.00 FT BELOW LSD, FEB. , 1959.
RECORDS AVAILABLE: 1953-54, 1959, 1968.

DATE	WATER LEVEL	DATE	WATER LEVEL	DATE	WATER LEVEL	DATE	WATER LEVEL
MAY 1, 1953	36.5 A	APR. 21, 1954	33.8 G	FEB. 1959	51 G	APR. 1, 1968	38.46
NOV. 18	33.9 G						

7S/4W-1Q5 S. DEPTH OF WELL 65 FT IN 1953. LSD 1195 FT ABOVE MSL.
HIGHEST WATER LEVEL 44.20 FT BELOW LSD, MAY 1, 1953.
LOWEST STATIC WATER LEVEL 45.80 FT BELOW LSD, NOV. 18, 1953, APR. 21, 1954.
RECORDS AVAILABLE: 1953-54.

DATE	WATER LEVEL	DATE	WATER LEVEL	DATE	WATER LEVEL	DATE	WATER LEVEL
MAY 1, 1953	44.2 G	NOV. 18, 1953	45.8 G	APR. 21, 1954	45.8 G		

7S/4W-1Q6 S. DEPTH OF WELL 65 FT IN 1953. LSD 1202 FT ABOVE MSL.
HIGHEST WATER LEVEL 11.72 FT BELOW LSD, APR. 2, 1968.
LOWEST STATIC WATER LEVEL 28.28 FT BELOW LSD, JULY 22, 1959.
RECORDS AVAILABLE: 1953-54, 1959, 1968.

DATE	WATER LEVEL	DATE	WATER LEVEL	DATE	WATER LEVEL	DATE	WATER LEVEL
MAY 1, 1953	16.6 G	APR. 21, 1954	18.4 G	OCT. 30, 1959	23.22	APR. 2, 1968	11.72
NOV. 18	18.9 G	JULY 22, 1959	28.28G				

7S/4W-1Q8 S. DEPTH OF WELL 65 FT IN 1959. LSD 1205 FT ABOVE MSL.
HIGHEST WATER LEVEL 13.74 FT BELOW LSD, APR. 2, 1968.
LOWEST STATIC WATER LEVEL 25.10 FT BELOW LSD, OCT. 30, 1959.
RECORDS AVAILABLE: 1959, 1968.

DATE	WATER LEVEL	DATE	WATER LEVEL	DATE	WATER LEVEL	DATE	WATER LEVEL
JULY 22, 1959	41.41B	OCT. 30, 1959	25.10	APR. 2, 1968	13.74		

7S/4W-1Q9 S. DEPTH OF WELL 216 FT IN 1968. LSD 1200 FT ABOVE MSL.
HIGHEST WATER LEVEL 32.25 FT BELOW LSD, APR. 1, 1968.
LOWEST STATIC WATER LEVEL 32.25 FT BELOW LSD, APR. 1, 1968.
RECORDS AVAILABLE: 1968.

DATE	WATER LEVEL	DATE	WATER LEVEL	DATE	WATER LEVEL	DATE	WATER LEVEL
APR. 1, 1968	32.25						

7S/4W-1Q10 S. DEPTH OF WELL 89 FT IN 1964. CASING PERFORATED FROM 59-89 FT. LSD 1200 FT ABOVE MSL.
HIGHEST WATER LEVEL 41.65 FT BELOW LSD, MAR. 29, 1968.
LOWEST STATIC WATER LEVEL 41.65 FT BELOW LSD, MAR. 29, 1968.
RECORDS AVAILABLE: 1968.

DATE	WATER LEVEL	DATE	WATER LEVEL	DATE	WATER LEVEL	DATE	WATER LEVEL
MAR. 29, 1968	41.65						

7S/4W-1Z1 S. DEPTH OF WELL 436 FT IN 1961. CASING PERFORATED FROM 40-436 FT. LSD 1240 FT ABOVE MSL.
HIGHEST WATER LEVEL 20.00 FT BELOW LSD, MAR. 24, 1961.
LOWEST STATIC WATER LEVEL 20.00 FT BELOW LSD, MAR. 24, 1961.
RECORDS AVAILABLE: 1961.

DATE	WATER LEVEL	DATE	WATER LEVEL	DATE	WATER LEVEL	DATE	WATER LEVEL
MAR. 24, 1961	20 G						

7S/4W-2A2 S. DEPTH OF WELL 170 FT IN 1960. LSD 1220 FT ABOVE MSL.
HIGHEST WATER LEVEL 5.68 FT BELOW LSD, JAN. 28, 1960.
LOWEST STATIC WATER LEVEL 12.00 FT BELOW LSD, MAR. 21, 1968.
RECORDS AVAILABLE: 1959-60, 1964, 1968.

DATE	WATER LEVEL	DATE	WATER LEVEL	DATE	WATER LEVEL	DATE	WATER LEVEL
OCT. 29, 1959	7.85	JAN. 28, 1960	5.68	DEC. 10, 1964	10.81G	MAR. 21, 1968	12.0 G

7S/4W-2B1 S. DEPTH OF WELL 150 FT IN 1956. CASING PERFORATED FROM 24-148 FT. LSD 1210 FT ABOVE MSL.
HIGHEST WATER LEVEL 20.00 FT BELOW LSD, JAN. 4, 1956.
LOWEST STATIC WATER LEVEL 52.64 FT BELOW LSD, OCT. 9, 1966.
RECORDS AVAILABLE: 1956, 1960, 1966, 1968.

DATE	WATER LEVEL	DATE	WATER LEVEL	DATE	WATER LEVEL	DATE	WATER LEVEL
JAN. 4, 1956	2D G	JAN. 28, 1960	38.83	OCT. 9, 1966	52.64	MAR. 21, 1968	46.77

7S/4W-2F1 S. DEPTH OF WELL 150 FT IN 1921. LSD 1220 FT ABOVE MSL.
HIGHEST WATER LEVEL 13.48 FT BELOW LSD, MAR. 7, 1927.
LOWEST STATIC WATER LEVEL 26.66 FT BELOW LSD, JAN. 28, 1960.
RECORDS AVAILABLE: 1921, 1926-27, 1953, 1958-60.

DATE	WATER LEVEL	DATE	WATER LEVEL	DATE	WATER LEVEL	DATE	WATER LEVEL
1921	19 G	FEB. 4, 1927	17.77G	FEB. 10, 1953	14.6 G	OCT. 29, 1959	25.65
OCT. 27, 1926	18.67G	MAR. 7	13.48G	OCT. 31, 1958	22.00	JAN. 28, 1960	26.66
NOV. 4	18.67G						

7S/4W-2F2 S. DEPTH OF WELL 137 FT IN 1957. CASING PERFORATED FROM 44-137 FT. LSD 1240 FT ABOVE MSL.
HIGHEST WATER LEVEL 53.69 FT BELOW LSD, JAN. 28, 1960.
LOWEST STATIC WATER LEVEL 73.00 FT BELOW LSD, OCT. , 1957.
RECORDS AVAILABLE: 1957, 1960, 1968.

DATE	WATER LEVEL	DATE	WATER LEVEL	DATE	WATER LEVEL	DATE	WATER LEVEL
OCT. 1957	73 G	JAN. 28, 1960	53.69	MAR. 21, 1968	65.97B		

7S/4W-2F3 S. D. A. BROWN. NEAR WILDOMAR, IN FIELD ABOUT 150 FEET SOUTHWEST OF INTERSECTION OF MCVICKAR STREET AND GRAND AVE. DRILLED UNUSED WELL IN ALLUVIUM, DIAMETER 10 INCHES. DEPTH 200 FT., LSD 1,237 FT. ABOVE MSL.
HIGHEST WATER LEVEL 24.66 FT BELOW LSD, JAN. 28, 1960.
LOWEST STATIC WATER LEVEL 41.13 FT BELOW LSD, DEC. 10, 1964.
RECORDS AVAILABLE: 1960, 1964, 1966-68.

DATE	WATER LEVEL	DATE	WATER LEVEL	DATE	WATER LEVEL	DATE	WATER LEVEL
JAN. 28, 1960	24.66	APR. 2, 1966	39.39	MAR. 28, 1967	34.58	MAR. 20, 1968	32.54
DEC. 10, 1964	41.13G	OCT. 4	38.21	OCT. 12	32.36	APR. 5	32.57

7S/4W-2G1 S. DEPTH OF WELL 220 FT IN 1951. CASING PERFORATED FROM 70-220 FT. LSD 1208 FT ABOVE MSL.
HIGHEST WATER LEVEL 7.60 FT BELOW LSD, FEB. 16, 1953.
LOWEST STATIC WATER LEVEL 47.51 FT BELOW LSD, OCT. 29, 1959.
RECORDS AVAILABLE: 1951, 1953, 1958-60, 1966, 1968.

DATE	WATER LEVEL	DATE	WATER LEVEL	DATE	WATER LEVEL	DATE	WATER LEVEL
MAY 5, 1951	8.5 G	OCT. 31, 1958	36.65	JAN. 28, 1960	32.17	MAR. 21, 1968	38.03
FEB. 16, 1953	7.6 G	OCT. 29, 1959	47.51	OCT. 9, 1966	45.63		

7S/4W-2G2 S. DEPTH OF WELL 200 FT IN 1953. WELL DESTROYED 1968. LSD 1208 FT ABOVE MSL.
HIGHEST WATER LEVEL 1.56 FT BELOW LSD, MAR. 7, 1927.
LOWEST STATIC WATER LEVEL 9.00 FT BELOW LSD, OCT. 28, 1926.
RECORDS AVAILABLE: 1926-27, 1948, 1953, 1968.

DATE	WATER LEVEL	DATE	WATER LEVEL	DATE	WATER LEVEL	DATE	WATER LEVEL
OCT. 28, 1926	9.00G	FEB. 4, 1927	5.20G	DEC. 2, 1948	4.2 G	FEB. 24, 1953	6.2 G
NOV. 4	7.10G	MAR. 7	1.56G	FEB. 10, 1953	6.6 G	MAR. 21, 1968	P

7S/4W-2G3 S. DEPTH OF WELL 223 FT IN 1961. CASING PERFORATED FROM 60-223 FT. LSD 1215 FT ABOVE MSL.
HIGHEST WATER LEVEL 41.23 FT BELOW LSD, MAR. 21, 1968.
LOWEST STATIC WATER LEVEL 88.00 FT BELOW LSD, JULY 15, 1961.
RECORDS AVAILABLE: 1961, 1964, 1968.

DATE	WATER LEVEL	DATE	WATER LEVEL	DATE	WATER LEVEL	DATE	WATER LEVEL
JULY 15, 1961	88 G	DEC. 10, 1964	63.35G	MAR. 21, 1968	41.23		

7S/4W-2H1 S. DEPTH OF WELL 46 FT IN 1958. LSD 1205 FT ABOVE MSL.
HIGHEST WATER LEVEL 28.85 FT BELOW LSD, JUNE 2, 1959.
LOWEST STATIC WATER LEVEL 29.90 FT BELOW LSD, OCT. 30, 1958.
RECORDS AVAILABLE: 1958-59, 1968.

DATE	WATER LEVEL	DATE	WATER LEVEL	DATE	WATER LEVEL	DATE	WATER LEVEL
OCT. 30, 1958	29.90	JUNE 2, 1959	28.85	MAR. 21, 1968	M		

7S/4W-2H2 S. ATLANTIC-RICHFIELD OIL CO., FORMERLY A. L. LOVELADY. AT SOUTHEAST SIDE OF HOUSE. DRILLED DOMESTIC WELL IN ALLUVIUM. DEPTH 63 FT., LSD 1,205 FT. ABOVE MSL.
HIGHEST WATER LEVEL 31.79 FT BELOW LSD, NOV. 4, 1959.
LOWEST STATIC WATER LEVEL 41.01 FT BELOW LSD, MAY 2, 1963.
RECORDS AVAILABLE: 1959, 1962-68.

DATE	WATER LEVEL	DATE	WATER LEVEL	DATE	WATER LEVEL	DATE	WATER LEVEL
JULY 22, 1959	37.86A	AUG. 27, 1963	38.37	JULY 1, 1964	38.53	AUG. 19, 1965	38.49
NOV. 4	31.79	SEP. 26	38.10	JULY 30	38.61	OCT. 15	38.20
OCT. 24, 1962	37.52	OCT. 24	38.23	SEP. 1	39.14	DEC. 27	35.29
DEC. 4	38.75B	DEC. 2	38.13	OCT. 15	39.00	JAN. 24, 1966	36.58C
JAN. 7, 1963	41.39B	DEC. 23	37.78	DEC. 17	39.47	FEB. 24	36.29
FEB. 12	39.33	JAN. 29, 1964	38.55	JAN. 14, 1965	38.99	MAR. 24	36.49
MAY 2	41.01	FEB. 28	38.73	FEB. 18	39.51	SEP. 30	N
MAY 28	38.01	MAR. 28	38.62	MAR. 31	39.63B	MAR. 28, 1967	35.38
JULY 3	37.93	APR. 29	38.29	MAY 5	38.75	OCT. 11	37.78
JULY 30	38.71	MAY 29	38.50	JULY 7	38.41	MAR. 20, 1968	34.89

7S/4W-2H3 S. DEPTH OF WELL 286 FT IN 1962. CASING PERFORATED FROM 28-286 FT. LSD 1210 FT ABOVE MSL.
HIGHEST WATER LEVEL 55.68 FT BELOW LSD, DEC. 9, 1964.
LOWEST STATIC WATER LEVEL 70.00 FT BELOW LSD, MAY 16, 1962.
RECORDS AVAILABLE: 1962, 1964, 1968.

DATE	WATER LEVEL	DATE	WATER LEVEL	DATE	WATER LEVEL	DATE	WATER LEVEL
MAY 16, 1962	70 G	OCT. 24, 1962	60 G	DEC. 9, 1964	55.68G	MAR. 21, 1968	M

7S/4W-2H4 S. DEPTH OF WELL 125 FT IN 1964. CASING PERFORATED FROM 50-125 FT. LSD 1205 FT ABOVE MSL.
HIGHEST WATER LEVEL 29.16 FT BELOW LSD, MAR. 26, 1968.
LOWEST STATIC WATER LEVEL 29.16 FT BELOW LSD, MAR. 26, 1968.
RECORDS AVAILABLE: 1968.

DATE	WATER LEVEL	DATE	WATER LEVEL	DATE	WATER LEVEL	DATE	WATER LEVEL
MAR. 26, 1968	29.16						

7S/4W-3A3 S. DEPTH OF WELL 80 FT IN 1968. LSD 1270 FT ABOVE MSL.
HIGHEST WATER LEVEL 51.10 FT BELOW LSD, APR. 29, 1953.
LOWEST STATIC WATER LEVEL 84.19 FT BELOW LSD, NOV. 20, 1964.
RECORDS AVAILABLE: 1953, 1957-66, 1968.

DATE	WATER LEVEL	DATE	WATER LEVEL	DATE	WATER LEVEL	DATE	WATER LEVEL
APR. 29, 1953	51.1 G	NOV. 18, 1962	81.3 G	JULY 10, 1964	82.15G	SEP. 15, 1965	82.40G
NOV. 20, 1957	74.6 G	APR. 3, 1963	80.3 G	AUG. 6	82.48G	OCT. 28	82.36G
MAR. 26, 1958	70.0 G	AUG. 6	81.99G	OCT. 6	83.72G	DEC. 21	82.03G
DEC. 5	72.5 G	SEP. 6	82.33G	NOV. 20	84.19G	JAN. 11, 1966	81.96G
MAR. 3, 1959	69.4 G	OCT. 25	82.41G	DEC. 29	83.24G	FEB. 2	81.83G
NOV. 13	77.8 G	DEC. 5	82.00G	FEB. 4, 1965	82.43G	MAR. 9	81.57G
MAR. 9, 1960	69.1 G	JAN. 9, 1964	81.83G	MAR. 17	82.65G	AUG. 5	79.6 G
OCT. 24	82.7 G	FEB. 11	82.12G	APR. 20	82.62G	SEP. 7	80.4 G
APR. 5, 1961	79.8 G	MAR. 20	81.38G	JUNE 2	82.59G	NOV. 2	F
OCT. 16	81.3 G	MAY 14	81.72G	JULY 15	82.43G	MAR. 22, 1968	78.64
APR. 4, 1962	79.2 G	JUNE 12	82.33G	AUG. 6	82.28G		

7S/4W-3B1 S. DEPTH OF WELL 90 FT IN 1953. LSD 1284 FT ABOVE MSL.
HIGHEST WATER LEVEL 54.00 FT BELOW LSD, APR. 29, 1953.
LOWEST STATIC WATER LEVEL 68.86 FT BELOW LSD, MAR. 21, 1968.
RECORDS AVAILABLE: 1953-54, 1966-68.

DATE	WATER LEVEL	DATE	WATER LEVEL	DATE	WATER LEVEL	DATE	WATER LEVEL
APR. 29, 1953	54.0 G	JAN. 10, 1967	68.2 G	APR. 3, 1967	68.0 G	JUNE 2, 1967	67.8 G
APR. 21, 1954	55.9 G	FEB. 6	68.0 G	MAY 4	67.9 G	MAR. 21, 1968	68.86
DEC. 20, 1966	68.2 G	MAR. 3	68.1 G				

7S/4W-11A1 S. DEPTH OF WELL 92 FT IN 1968. LSD 1215 FT ABOVE MSL.
HIGHEST WATER LEVEL 13.50 FT BELOW LSD, FEB. 11, 1953.
LOWEST STATIC WATER LEVEL 33.17 FT BELOW LSD, APR. 3, 1968.
RECORDS AVAILABLE: 1953, 1968.

DATE	WATER LEVEL	DATE	WATER LEVEL	DATE	WATER LEVEL	DATE	WATER LEVEL
FEB. 11, 1953	13.5 G	NOV. 30, 1953	14.8 A	APR. 3, 1968	33.17		

7S/4W-12B1 S. DEPTH OF WELL 100 FT IN 1952. CASING PERFORATED FROM 20-85 FT. LSD 1178 FT ABOVE MSL.
HIGHEST WATER LEVEL 10.00 FT BELOW LSD, MAY 18, 1952.
LOWEST STATIC WATER LEVEL 34.83 FT BELOW LSD, MAR. 29, 1968.
RECORDS AVAILABLE: 1952-53, 1968.

DATE	WATER LEVEL	DATE	WATER LEVEL	DATE	WATER LEVEL	DATE	WATER LEVEL
MAY 18, 1952	10 G	MAR. 2, 1953	17.8 G	MAY 1, 1953	14.1 G	MAR. 29, 1968	34.83

7S/4W-12B3 S. DEPTH OF WELL 278 FT IN 1956. LSD 1180 FT ABOVE MSL.
HIGHEST WATER LEVEL 61.00 FT BELOW LSD, MAR. , 1956.
LOWEST STATIC WATER LEVEL 61.00 FT BELOW LSD, MAR. , 1956.
RECORDS AVAILABLE: 1956.

DATE	WATER LEVEL	DATE	WATER LEVEL	DATE	WATER LEVEL	DATE	WATER LEVEL
MAR. 1956	61 G						

7S/4W-12C1 S. LSD 1183 FT ABOVE MSL.
HIGHEST WATER LEVEL 16.10 FT BELOW LSD, MAY 1, 1953.
LOWEST STATIC WATER LEVEL 16.10 FT BELOW LSD, MAY 1, 1953.
RECORDS AVAILABLE: 1953, 1968.

DATE	WATER LEVEL	DATE	WATER LEVEL	DATE	WATER LEVEL	DATE	WATER LEVEL
MAY 1, 1953	16.1 G	MAR. 29, 1968	39.30A				

7S/4W-12C2 S. LSD 1182 FT ABOVE MSL.
HIGHEST WATER LEVEL 36.40 FT BELOW LSD, MAR. 29, 1968.
RECORDS AVAILABLE: 1968.

DATE	WATER LEVEL	DATE	WATER LEVEL	DATE	WATER LEVEL	DATE	WATER LEVEL
MAR. 29, 1968	36.40C						

7S/4W-12D1 S. DEPTH OF WELL 89 FT IN 1968. LSD 1206 FT ABOVE MSL.
HIGHEST WATER LEVEL 18.70 FT BELOW LSD, APR. 2, 1954.
LOWEST STATIC WATER LEVEL 44.80 FT BELOW LSD, JAN. 9, 1963.
RECORDS AVAILABLE: 1948, 1952-54, 1963, 1968.

DATE	WATER LEVEL	DATE	WATER LEVEL	DATE	WATER LEVEL	DATE	WATER LEVEL
DEC. 2, 1948	22.4 G	AUG. 5, 1953	22.0 G	FEB. 3, 1954	19.3 G	JAN. 9, 1963	44.8 G
MAY 15, 1952	19.8 G	OCT. 5	19.3 G	APR. 2	18.7 G	MAR. 27, 1968	32.94
FEB. 10, 1953	22.8 G	JAN. 7, 1954	20.0 G				

7S/4W-12G1 S. LSD 1164 FT ABOVE MSL.
HIGHEST WATER LEVEL 14.60 FT BELOW LSD, APR. 22, 1954.
LOWEST STATIC WATER LEVEL 23.69 FT BELOW LSD, DEC. 17, 1959.
RECORDS AVAILABLE: 1954, 1958-59.

DATE	WATER LEVEL	DATE	WATER LEVEL	DATE	WATER LEVEL	DATE	WATER LEVEL
APR. 22, 1954	14.6 G	OCT. 29, 1958	18.16	NOV. 4, 1959	23.36	DEC. 17, 1959	23.69

7S/4W-12H1 S. VERNA FREEMAN. UNDER WOOD HEADFRAME AT NORTHEAST END OF GARAGE. DUG DOMESTIC WELL IN ALLUVIUM, DIAMETER OF INSTALLED CASING 7 INCHES. DEPTH 70 FT., LSD 1,177 FT. ABOVE MSL.
HIGHEST WATER LEVEL 36.25 FT BELOW LSD, MAR. 28, 1967.
LOWEST STATIC WATER LEVEL 61.97 FT BELOW LSD, AUG. 19, 1965.
RECORDS AVAILABLE: 1962-68.

DATE	WATER LEVEL	DATE	WATER LEVEL	DATE	WATER LEVEL	DATE	WATER LEVEL
SEP. 24, 1962	44.53	OCT. 24, 1963	41.94	JULY 30, 1964	55.81	OCT. 15, 1965	51.94
OCT. 24	43.39	DEC. 2	41.99	SEP. 1	50.18	DEC. 27	40.93
DEC. 4	53.81B	DEC. 23	41.82	OCT. 15	40.40	JAN. 24, 1966	38.87
JAN. 7, 1963	39.84	JAN. 29, 1964	41.51	DEC. 17	43.98	FEB. 24	38.31
FEB. 12	39.13	FEB. 28	41.18	JAN. 14, 1965	41.55	MAR. 24	37.43
MAY 2	39.51	MAR. 28	39.98	FEB. 18	44.48B	SEP. 30	37.68
MAY 28	40.46	APR. 29	39.84	MAR. 31	47.19	MAR. 28, 1967	36.25
JULY 3	41.07	MAY 29	45.27	MAY 5	43.93	OCT. 12	43.53B
JULY 30	43.16	JULY 2	56.90	JULY 7	65.07B	MAR. 20, 1968	39.30
AUG. 27	43.03	JULY 15	61.0 G	AUG. 19	61.97	APR. 2	37.32
SEP. 26	44.00						

7S/4W-12H2 S. DEPTH OF WELL 37 FT IN 1954. LSD 1165 FT ABOVE MSL.
HIGHEST WATER LEVEL 27.20 FT BELOW LSD, MAR. 6, 1953.
LOWEST STATIC WATER LEVEL 31.90 FT BELOW LSD, MAY 4, 1953.
RECORDS AVAILABLE: 1953-54, 1959, 1968.

DATE	WATER LEVEL	DATE	WATER LEVEL	DATE	WATER LEVEL	DATE	WATER LEVEL
MAR. 6, 1953	27.2 G	MAY 4, 1953	31.9 G	APR. 21, 1954	29.2 G	APR. 2, 1968	F
APR. 7	28.3 G	APR. 2, 1954	28.9 G	DEC. 17, 1959	29.90		

7S/4W-12J1 S. DEPTH OF WELL 36 FT IN 1953. LSD 1155 FT ABOVE MSL.
HIGHEST WATER LEVEL 10.00 FT BELOW LSD, FEB. 3, 1954.
LOWEST STATIC WATER LEVEL 15.40 FT BELOW LSD, SEP. 1, 1953.
RECORDS AVAILABLE: 1926-27, 1953-54, 1968.

DATE	WATER LEVEL	DATE	WATER LEVEL	DATE	WATER LEVEL	DATE	WATER LEVEL
OCT. 28, 1926	12.6 G	MAR. 2, 1953	11.9 G	AUG. 5, 1953	14.4 G	APR. 2, 1954	10.2 G
NOV. 4	12.7 G	APR. 7	12.3 G	SEP. 1	15.4 G	APR. 22	11.3 G
FEB. 4, 1927	12.2 G	APR. 30	12.7 G	NOV. 18	F	APR. 2, 1968	F
FEB. 27, 1953	11.7 G	JULY 7	13.8 G	FEB. 3, 1954	10.0 G		

7S/4W-12J2 S. DEPTH OF WELL 35 FT IN 1968. LSD 1156 FT ABOVE MSL.
HIGHEST WATER LEVEL 11.70 FT BELOW LSD, APR. 22, 1954.
LOWEST STATIC WATER LEVEL 13.20 FT BELOW LSD, NOV. 4, 1926, APR. 30, 1953.
RECORDS AVAILABLE: 1926-27, 1953-54, 1968.

DATE	WATER LEVEL	DATE	WATER LEVEL	DATE	WATER LEVEL	DATE	WATER LEVEL
OCT. 27, 1926	13.1 G	FEB. 14, 1927	12.6 G	NOV. 18, 1953	F	APR. 2, 1968	F
NOV. 4	13.2 G	APR. 30, 1953	13.2 G	APR. 22, 1954	11.7 G		

7S/4W-12R1 S. DEPTH OF WELL 90 FT IN 1959. LSD 1143 FT ABOVE MSL.
HIGHEST WATER LEVEL 28.30 FT BELOW LSD, FEB. 3, 1953.
LOWEST STATIC WATER LEVEL 55.57 FT BELOW LSD, APR. 2, 1968.
RECORDS AVAILABLE: 1953-54, 1959, 1968.

DATE	WATER LEVEL	DATE	WATER LEVEL	DATE	WATER LEVEL	DATE	WATER LEVEL
FEB. 3, 1953	28.3 G	SEP. 2, 1953	42.9 G	APR. 22, 1954	31.7 G	DEC. 14, 1964	49.4 G
MAR. 2	32.6 G	NOV. 18	41.2 G	DEC. 17, 1959	33.69	APR. 2, 1968	55.57

8S/1W-5N1 S. DEPTH OF WELL 38 FT IN 1925. WELL DESTROYED 1967. LSD 1260 FT ABOVE MSL.
HIGHEST WATER LEVEL 3.88 FT BELOW LSD, APR. 28, 1926.
LOWEST STATIC WATER LEVEL 33.15 FT BELOW LSD, DEC. 7, 1925.
RECORDS AVAILABLE: 1925-28, 1953, 1967.

DATE	WATER LEVEL	DATE	WATER LEVEL	DATE	WATER LEVEL	DATE	WATER LEVEL
0 42, 195	20.64G	NOV. 11, 1925	33.03G	APR. 28, 1926	3.88G	JAN. 11, 1928	20.50G
JUNE 3, 1925	22.04G	DEC. 7	33.15G	MAY 26	7.89G	AUG. 30	28.38G
JUNE 23	23.81G	JAN. 6, 1926	33.06G	JUNE 22	12.00G	SEP. 27	30.55G
AUG. 10	23.20G	FEB. 25	22.57G	AUG. 2	17.03G	SEP. 17, 1953	F
SEP. 9	30.44G	MAR. 15	23.71G	DEC. 1, 1927	22.94G	OCT. 18, 1967	P
OCT. 15	32.55G						

8S/1W-5N2 S. DEPTH OF WELL 70 FT IN 1953. WELL DESTROYED 1967. LSD 1260 FT ABOVE MSL.
HIGHEST WATER LEVEL 64.50 FT BELOW LSD, AUG. 20, 1953.
LOWEST STATIC WATER LEVEL 68.02 FT BELOW LSD, DEC. 30, 1953.
RECORDS AVAILABLE: 1953-54, 1967.

DATE	WATER LEVEL	DATE	WATER LEVEL	DATE	WATER LEVEL	DATE	WATER LEVEL
AUG. 20, 1953	64.50G	OCT. 21, 1953	66.72G	DEC. 30, 1953	68.02G	OCT. 18, 1967	P
SEP. 17	66.00G	NOV. 18	67.40G	JAN. 15, 1954	F		

8S/1W-6B1 S. DEPTH OF WELL 110 FT IN 1926. WELL DESTROYED 1967. LSD 1293 FT ABOVE MSL.
HIGHEST WATER LEVEL 46.72 FT BELOW LSD, DEC. 30, 1926.
LOWEST STATIC WATER LEVEL 71.63 FT BELOW LSD, JAN. 31, 1927.
RECORDS AVAILABLE: 1926-27, 1967.

DATE	WATER LEVEL	DATE	WATER LEVEL	DATE	WATER LEVEL	DATE	WATER LEVEL
DEC. 30, 1926	46.72G	MAR. 8, 1927	64.25G	MAY 28, 1927	55.14G	AUG. 27, 1927	58.08G
JAN. 1, 1927	67.65G	APR. 4	58.59G	JULY 2	55.54G	OCT. 6	60.55G
JAN. 31	71.63G	APR. 30	56.21G	JULY 28	56.50G	NOV. 14, 1967	P

8S/1W-6P1 S. RANCHO CALIF., FORMERLY VAIL CO. IN UPPER PAUBA VALLEY IN FIELD NORTH OF TEMECULA CREEK. DRILLED IRRIGATION WELL IN ALLUVIUM, DIAMETER 16 INCHES, PERFORATED 320-880 FEET.
DEPTH 1,015 FT., LSD 1,237 FT. ABOVE MSL.
HIGHEST WATER LEVEL 86.00 FT BELOW LSD, MAY 4, 1965.
LOWEST STATIC WATER LEVEL 235.50 FT BELOW LSD, OCT. , 1966.
RECORDS AVAILABLE: 1965-68.

DATE	WATER LEVEL	DATE	WATER LEVEL	DATE	WATER LEVEL	DATE	WATER LEVEL
MAY 4, 1965	86 G	SEP. 27, 1966	188.89	DEC. 1966	141.4 G	MAR. 1967	127.5 G
MAR. 26, 1966	102.05	SEP.	196 G	JAN. 1967	130.2 G	OCT. 10	A
JUNE	179 G	OCT.	235.5 G	FEB.	123.9 G	NOV. 14	167.73
JULY	252 A	NOV.	150.8 G	MAR. 29	130.17	MAR. 26, 1968	131.95
AUG.	250 A						

8S/1W-7D1 S. DEPTH OF WELL 26 FT IN 1920. WELL DESTROYED 1967. LSD 1230 FT ABOVE MSL.
HIGHEST WATER LEVEL 4.23 FT BELOW LSD, MAR. 24, 1927.
LOWEST STATIC WATER LEVEL 25.34 FT BELOW LSD, JAN. 6, 1926.
RECORDS AVAILABLE: 1920-31.

DATE	WATER LEVEL	DATE	WATER LEVEL	DATE	WATER LEVEL	DATE	WATER LEVEL
AUG. 9, 1920	13.30G	JAN. 23, 1925	20.61G	SEP. 21, 1926	16.52G	NOV. 3, 1929	25.10G
AUG. 18	14.39G	FEB. 25	21.04G	OCT. 5	17.14G	NOV. 18	F
SEP. 14	15.64G	MAR. 12	21.19G	OCT. 15	17.14G	FEB. 4, 1930	F
OCT. 12	16.95G	APR. 16	21.41G	OCT. 28	18.23G	APR. 1	25.05G
OCT. 28	17.72G	MAY 1	21.29G	NOV. 4	18.21G	MAY 20	19.00G
NOV. 26	18.80G	JUNE 10	21.02G	MAR. 8, 1927	5.40G	JUNE 16	18.83G
DEC. 16	18.96G	JUNE 23	21.18G	MAR. 24	4.23G	JULY 11	18.81G
OCT. 22, 1921	F	AUG. 10	21.00G	SEP. 30	12.58G	AUG. 6	19.45G
MAR. 6, 1922	7.30G	SEP. 9	22.54G	DEC. 1	15.55G	SEP. 13	20.58G
MAR. 19	6.90G	OCT. 15	23.72G	JAN. 11, 1928	16.82G	OCT. 1	21.28G
MAY 28	7.20G	NOV. 11	24.76G	APR. 10	16.64G	OCT. 16	21.90G
AUG. 6	10.56G	DEC. 7	24.82G	JUNE 15	17.72G	NOV. 1	22.54G
SEP. 3	11.95G	JAN. 6, 1926	25.34G	JULY 12	18.49G	NOV. 21	23.28G
NOV. 14	15.22G	FEB. 10	F	AUG. 9	19.41G	DEC. 2	23.62G
JAN. 20, 1923	13.85G	FEB. 23	F	AUG. 22	19.87G	DEC. 15	24.04G
FEB. 26	8.44G	MAR. 15	25.07G	AUG. 30	20.18G	JAN. 1, 1931	24.55G
MAR. 21	7.78G	APR. 28	10.72G	SEP. 27	21.23G	JAN. 19	25.00G
APR. 20	7.72G	MAY 26	11.93G	OCT. 31	22.55G	FEB. 1	F
MAY 92, 193	8.70G	JUNE 22	12.82G	SEP. 24, 1929	23.75G	OCT. 18, 1967	P
SEP. 23, 1924	18.90G	AUG. 2	14.35G	OCT. 15	24.54G		

8S/1W-20F1 S. DEPTH OF WELL 124 FT IN 1967. LSD 1640 FT ABOVE MSL.
HIGHEST WATER LEVEL 76.63 FT BELOW LSD, NOV. 14, 1967.
LOWEST STATIC WATER LEVEL 76.63 FT BELOW LSD, NOV. 14, 1967.
RECORDS AVAILABLE: 1967.

DATE	WATER LEVEL	DATE	WATER LEVEL	DATE	WATER LEVEL	DATE	WATER LEVEL
NOV. 14, 1967	76.63						

8S/1W-20G1 S. DEPTH OF WELL 165 FT IN 1954. LSD 1670 FT ABOVE MSL.
HIGHEST WATER LEVEL 114.85 FT BELOW LSD, NOV. 15, 1967.
LOWEST STATIC WATER LEVEL 114.85 FT BELOW LSD, NOV. 15, 1967.
RECORDS AVAILABLE: 1967.

DATE	WATER LEVEL	DATE	WATER LEVEL	DATE	WATER LEVEL	DATE	WATER LEVEL
NOV. 15, 1967	114.85						

8S/1W-20G2 S. DEPTH OF WELL 140 FT IN 1967. LSD 1670 FT ABOVE MSL.
HIGHEST WATER LEVEL 114.75 FT BELOW LSD, NOV. 15, 1967.
LOWEST STATIC WATER LEVEL 114.75 FT BELOW LSD, NOV. 15, 1967.
RECORDS AVAILABLE: 1967.

DATE	WATER LEVEL	DATE	WATER LEVEL	DATE	WATER LEVEL	DATE	WATER LEVEL
NOV. 15, 1967	114.75						

8S/1W-20G3 S. LSD 1690 FT ABOVE MSL.
HIGHEST WATER LEVEL 151.30 FT BELOW LSD, NOV. 14, 1967.
LOWEST STATIC WATER LEVEL 151.30 FT BELOW LSD, NOV. 14, 1967.
RECORDS AVAILABLE: 1967.

DATE	WATER LEVEL	DATE	WATER LEVEL	DATE	WATER LEVEL	DATE	WATER LEVEL
NOV. 14, 1967	151.30						

8S/1W-21E1 S. DEPTH OF WELL 204 FT IN 1960. LSD 1640 FT ABOVE MSL.
HIGHEST WATER LEVEL 111.21 FT BELOW LSD, MAY 17, 1960.
LOWEST STATIC WATER LEVEL 111.47 FT BELOW LSD, NOV. 14, 1967.
RECORDS AVAILABLE: 1960, 1967.

DATE	WATER LEVEL	DATE	WATER LEVEL	DATE	WATER LEVEL	DATE	WATER LEVEL
MAY 17, 1960	111.21	NOV. 14, 1967	111.47				

8S/1W-21K1 S. DEPTH OF WELL 53 FT IN 1967. LSD 1710 FT ABOVE MSL.
HIGHEST WATER LEVEL 57.58 FT BELOW LSD, MAY 17, 1960.
LOWEST STATIC WATER LEVEL 57.58 FT BELOW LSD, MAY 17, 1960.
RECORDS AVAILABLE: 1960, 1967.

DATE	WATER LEVEL	DATE	WATER LEVEL	DATE	WATER LEVEL	DATE	WATER LEVEL
MAY 17, 1960	57.58	NOV. 14, 1967	F				

8S/1W-21K2 S. DEPTH OF WELL 265 FT IN 1960. LSD 1710 FT ABOVE MSL.
HIGHEST WATER LEVEL 71.00 FT BELOW LSD, NOV. 14, 1967.
LOWEST STATIC WATER LEVEL 71.00 FT BELOW LSD, NOV. 14, 1967.
RECORDS AVAILABLE: 1967.

DATE	WATER LEVEL	DATE	WATER LEVEL	DATE	WATER LEVEL	DATE	WATER LEVEL
NOV. 14, 1967	71 G						

8S/1W-22G1 S. DEPTH OF WELL 69 FT IN 1967. LSD 1590 FT ABOVE MSL.
HIGHEST WATER LEVEL 32.66 FT BELDW LSD, NOV. 15, 1967.
LOWEST STATIC WATER LEVEL 33.50 FT BELOW LSD, DEC. 20, 1962.
RECORDS AVAILABLE: 1962, 1967.

DATE	WATER LEVEL	DATE	WATER LEVEL	DATE	WATER LEVEL	DATE	WATER LEVEL
DEC. 20, 1962	33.5 G	NOV. 15, 1967	32.66				

8S/1W-22K1 S. DEPTH OF WELL 39 FT IN 1967. LSD 1615 FT ABOVE MSL.
HIGHEST WATER LEVEL 9.60 FT BELOW LSD, APR. 29, 1954.
LOWEST STATIC WATER LEVEL 14.40 FT BELOW LSD, NOV. 10, 1953.
RECORDS AVAILABLE: 1951-54, 1967.

DATE	WATER LEVEL	DATE	WATER LEVEL	DATE	WATER LEVEL	DATE	WATER LEVEL
DEC. 26, 1951	11.5 G	MAY 5, 1953	10.2 G	APR. 29, 1954	9.6 G	NOV. 15, 1967	13.87
NOV. 7, 1952	13.8 G	NOV. 10	14.4 G				

8S/2W-2J1 S. DEPTH OF WELL 125 FT IN 1926. WELL DESTROYED 1967. LSD 1248 FT ABOVE MSL.
HIGHEST WATER LEVEL 94.07 FT BELOW LSD, JAN. 7, 1927.
LOWEST STATIC WATER LEVEL 101.72 FT BELOW LSD, FEB. 3, 1927.
RECORDS AVAILABLE: 1927, 1958, 1967.

DATE	WATER LEVEL	DATE	WATER LEVEL	DATE	WATER LEVEL	DATE	WATER LEVEL
JAN. 7, 1927	94.07G	MAR. 9, 1927	101.44G	JUNE 4, 1927	101.52G	SEP. 9, 1927	101.22G
JAN. 20	101.59G	APR. 5	1D1.40G	JULY 4	101.52G	OCT. 13, 1958	F
FEB. 3	101.72G	MAY 7	101.47G	AUG. 6	101.36G	OCT. 18, 1967	P

8S/2W-3K1 S. DEPTH OF WELL 206 FT IN 1927. WELL DESTROYED 1958. LSD 1263 FT ABOVE MSL.
HIGHEST WATER LEVEL 123.19 FT BELOW LSD, MAR. 9, 1927.
LOWEST STATIC WATER LEVEL 123.50 FT BELOW LSD, JAN. 9, 1927.
RECORDS AVAILABLE: 1927, 1958.

DATE	WATER LEVEL	DATE	WATER LEVEL	DATE	WATER LEVEL	DATE	WATER LEVEL
JAN. 9, 1927	123.50G	APR. 5, 1927	123.20G	JULY 4, 1927	123.30G	SEP. 17, 1927	123.34G
FEB. 10	123.44G	MAY 7	123.25G	AUG. 6	123.22G	OCT. 28, 1958	P
MAR. 9	123.19G	JUNE 4	123.31G				

8S/2W-7A1 S. RANCHO CALIF., FORMERLY VAIL CO. (SCHROOE WELL). WINDMILL IN SMALL VALLEY NEAR AQUEDUCT. DRILLED STOCK WELL IN ALLUVIUM, DIAMETER 12 INCHES. MEASUREMENTS FURNISHED BY OWNER.
DEPTH 604 FT., LSD 1,143 FT. ABOVE MSL.
HIGHEST WATER LEVEL 62.10 FT BELOW LSD, SEP. 8, 1926.
LOWEST STATIC WATER LEVEL 107.49 FT BELOW LSD, OCT. 12, 1967.
RECORDS AVAILABLE: 1926-27, 1953, 1958-68.

DATE	WATER LEVEL	DATE	WATER LEVEL	DATE	WATER LEVEL	DATE	WATER LEVEL
MAY 14, 1926	63.4 G	DEC. 1, 1959	90.45	MAY 29, 1961	94.32	JAN. 29, 1964	91.62
JULY 5	62.6 G	DEC. 8	90.34	JULY 11	95.20	FEB. 28	91.23
AUG. 11	62.3 G	DEC. 18	90.39	AUG. 16	96.60	MAR. 28	92.30A
SEP. 8	62.1 G	JAN. 14, 1960	86.30	SEP. 27	95.96	APR. 29	91.29
OCT. 26	62.2 G	JAN. 22	85.71	NOV. 9	95.52	MAY 29	99.27A
NOV. 3	62.7 G	JAN. 29	85.32	JAN. 25, 1962	88.84	JULY 2	97.48
JAN. 11, 1927	62.6 G	FEB. 18	84.16	APR. 5	86.37	JULY 30	96.93
MAR. 8	63.8 G	MAR. 14	84.68A	MAY 23	92.44A	AUG. 31	101.90A
APR. 4	63.0 G	MAR. 25	85.05A	JUNE 26	93.18	OCT. 15	101.25A
MAY 1	63.1 G	APR. 8	88.40A	JULY 17	96.65A	DEC. 17	95.16
JUNE 4	62.8 G	APR. 15	88.18A	AUG. 22	98.32A	JAN. 14, 1965	93.56
JULY 2	62.6 G	MAY 16	90.17A	SEP. 24	98.55A	FEB. 17	93.22
AUG. 4	62.5 G	MAY 25	89.31	OCT. 24	97.37A	MAR. 30	96.19A
SEP. 3	62.6 G	JUNE 7	89.52	DEC. 4	95.53A	MAY 4	95.04A
OCT. 3	62.7 G	JUNE 9	89.57	JAN. 7, 1963	91.49	JULY 6	98.50A
MAR. 9, 1953	92.9 G	JUNE 17	89.40	FEB. 12	90.12	AUG. 19	101.58A
MAY 19	79.6 G	JULY 13	92.62	MAY 2	93.41A	OCT. 15	99.08
OCT. 30, 1958	88.03	AUG. 19	93.97	MAY 28	96.80	DEC. 27	98.76
MAY 25, 1959	89.10	SEP. 13	94.43	JULY 3	104.75A	JAN. 24, 1966	100.89A
JUNE 5	89.13	OCT. 25	94.47A	JULY 30	98.71	FEB. 24	93.38A
JULY 17	91.47	DEC. 8	90.11	AUG. 27	99.00	MAR. 24	94.35A
JULY 29	91.7 H	JAN. 17, 1961	87.56	SEP. 26	97.31	SEP. 28	99.49
SEP. 23	92.92	FEB. 8	87.75	OCT. 24	96.00	MAR. 28, 1967	93.17
OCT. 8	92.20	MAR. 7	89.228	DEC. 2	95.67	OCT. 12	107.49
NOV. 4	90.77	APR. 20	92.66A	DEC. 23	95.248	MAR. 19, 1968	94.42
NOV. 20	91.05						

8S/2W-11H1 S. DEPTH OF WELL 44 FT IN 1968. LSD 1181 FT ABOVE MSL.
HIGHEST WATER LEVEL 23.89 FT BELOW LSD, NOV. 20, 1953.
LOWEST STATIC WATER LEVEL 38.46 FT BELOW LSD, NOV. 4, 1959.
RECORDS AVAILABLE: 1951-54, 1958-59, 1967.

DATE	WATER LEVEL	DATE	WATER LEVEL	DATE	WATER LEVEL	DATE	WATER LEVEL
MAR. 28, 1951	24.37C	AUG. 6, 1953	29.5 G	JAN. 7, 1954	26.2 G	OCT. 29, 1958	36.43
JAN. 15, 1952	34.7 G	SEP. 3	27.9 G	JAN. 14	26.1 G	NOV. 4, 1959	38.46
MAY 15, 1953	35.38G	OCT. 8	28.0 G	MAR. 30	26.6 G	OCT. 18, 1967	F
JULY 3	30.3 G	NOV. 20	23.89G	APR. 23	26.6 G		

8S/2W-11J2 S. RANCHO CALIF., FORMERLY VAIL CO. (OWNER'S NO. 30A). IN TEMECULA VALLEY.
DRILLED UNUSED WELL IN ALLUVIUM, DIAMETER 8 INCHES, PERFORATED 36-38, 42-46, 70-72, 87-90 FEET.
MEASUREMENTS FURNISHED BY OWNER. DEPTH 91.3 FT., LSD 1,182.3 FT. ABOVE MSL.
HIGHEST WATER LEVEL 13.80 FT BELOW LSD, APR. 4, 1927.
LOWEST STATIC WATER LEVEL 81.30 FT BELOW LSD, JULY 17, 1961.
RECORDS AVAILABLE: 1925-37, 1939, 1948, 1953-68.

DATE	WATER LEVEL	DATE	WATER LEVEL	DATE	WATER LEVEL	DATE	WATER LEVEL
JULY 25, 1925	16.5 G	FEB. 27, 1926	18.3 G	NOV. 1, 1926	18.5 G	JULY 2, 1927	16.2 G
JULY 28	17.5 G	MAR. 31	19.4 G	NOV. 29	16.9 G	JULY 30	16.7 G
AUG. 10	18.3 G	APR. 30	17.6 G	JAN. 2, 1927	16.4 G	AUG. 25	17.0 G
SEP. 3	19.1 G	MAY 3	17.7 G	FEB. 2	16.5 G	SEP. 3	17.1 G
OCT. 1	19.3 G	JUNE 2	18.2 G	MAR. 3	14.5 G	SEP. 30	17.3 G
NOV. 4	17.2 G	JUNE 30	18.3 G	APR. 4	13.8 G	OCT. 8	17.4 G
DEC. 4	16.8 G	JULY 28	18.7 G	APR. 30	14.6 G	DEC. 1	15.5 G
JAN. 2, 1926	16.7 G	AUG. 4	18.6 G	MAY 5	15.2 G	JAN. 5, 1928	15.2 G
JAN. 29	17.2 G	SEP. 2	18.9 G	MAY 28	15.7 G	APR. 10	17.8 G
FEB. 4	18.1 G	SEP. 30	19.0 G	JUNE 3	15.8 G	MAY 4	18.3 G

8S/2W-11J2 S.--Continued

JUNE 15, 1928	18.6 G	MAY 20, 1933	15.9 G	JUNE 1, 1956	38.0 G	MAR. 13, 1961	48.0 G
JULY 12	18.8 G	JULY 31	15.93G	JULY 2	39.3 G	MAR. 20	48.4 G
AUG. 3	18.9 G	SEP. 12	16.2 G	AUG. 1	39.6 G	APR. 3	48.6 G
AUG. 9	18.8 G	NOV. 17	16.6 G	SEP. 1	40.1 G	MAY 1	49.2 G
AUG. 23	19.0 G	JAN. 22, 1934	17.0 G	OCT. 1	40.6 G	JUNE 16	50.2 G
SEP. 12	19.2 G	MAR. 8	17.2 G	NOV. 1	39.6 G	JULY 11	50.5 G
SEP. 27	19.3 G	MAY 14	17.9 G	DEC. 1	40.6 G	JULY 17	81.3 G
OCT. 12	19.1 G	JULY 5	17.8 G	JAN. 2, 1957	39.6 G	SEP. 14	51.6 G
OCT. 16	18.1 G	SEP. 15	18.1 G	FEB. 1	38.9 G	OCT. 8	51.4 G
NOV. 1	17.2 G	NOV. 6	18.3 G	MAR. 1	38.5 G	NOV. 16	50.6 G
JAN. 10, 1929	18.6 G	FEB. 26, 1935	18.5 G	APR. 1	39.4 G	DEC. 9	50.4 G
FEB. 26	16.7 G	APR. 25	18.4 G	MAY 1	40.2 G	JAN. 10, 1962	49.6 G
APR. 2	18.3 G	JULY 11	18.8 G	JUNE 1	39.7 G	FEB. 14	49.8 G
MAY 6	19.1 G	OCT. 3	18.4 G	JULY 1	40.8 G	MAR. 10	49.5 G
JULY 1	19.6 G	OCT. 19	18.5 G	AUG. 1	42.0 G	APR. 9	50.0 G
JULY 17	19.5 G	OCT. 23	18.5 G	SEP. 3	42.8 G	MAY 18	51.8 G
SEP. 24	20.2 G	OCT. 29	18.6 G	OCT. 1	42.4 G	JUNE 8	52.2 G
OCT. 15	19.6 G	NOV. 1	18.7 G	NOV. 1	42.2 G	JULY 13	53.0 G
NOV. 3	18.7 G	NOV. 8	18.7 G	DEC. 2	42.5 G	AUG. 13	53.8 G
DEC. 3	18.9 G	DEC. 14	19.0 G	JAN. 2, 1958	41.8 G	SEP. 11	54.3 G
JAN. 1, 1930	18.4 G	JAN. 9, 1936	19.2 G	FEB. 1	42.3 G	OCT. 15	54.6 G
FEB. 4	17.7 G	JAN. 13	19.2 G	MAR. 1	42.0 G	NOV. 9	54.1 G
FEB. 28	17.5 G	JAN. 16	19.2 G	APR. 9	41.6 G	DEC. 18	53.5 G
APR. 1	17.4 G	APR. 21	18.5 G	MAY 1	41.9 G	JAN. 16, 1963	54.7 G
MAY 12	17.4 G	JUNE 19	18.8 G	JUNE 2	43.1 G	FEB. 14	N
JUNE 9	17.4 G	JULY 13	18.9 G	JULY 1	42.0 G	MAR. 18	55.1 G
JULY 7	17.4 G	JULY 27	19.0 G	AUG. 1	41.4 G	APR. 11	55.4 G
JULY 11	17.5 G	AUG. 15	19.0 G	SEP. 2	42.0 G	MAY 9	55.6 G
AUG. 1	17.5 G	SEP. 21	19.1 G	OCT. 1	41.7 G	JUNE 6	56.2 G
SEP. 5	17.5 G	NOV. 4	19.1 G	NOV. 1	42.3 G	JULY 15	57.1 G
OCT. 12	17.4 G	NOV. 4	19.0 G	DEC. 1	42.2 G	AUG. 9	57.4 G
NOV. 1	17.4 G	NOV. 25	18.9 G	JAN. 31, 1959	41.5 G	SEP. 9	58.1 G
NOV. 21	17.3 G	JAN. 20, 1937	18.1 G	FEB. 28	41.6 G	OCT. 7	58.0 G
DEC. 2	17.3 G	FEB. 2	17.9 G	MAR. 31	43.2 G	NOV. 4	58.0 G
DEC. 15	18.9 G	MAR. 1	16.2 G	APR. 30	43.7 G	DEC. 3	57.0 G
JAN. 1, 1931	19.2 G	MAR. 27	14.8 G	MAY 29	43.8 G	JAN. 7, 1964	56.9 G
JAN. 19	19.6 G	APR. 6	14.4 G	JUNE 30	44.1 G	JAN. 30	57.2 G
FEB. 1	19.8 G	APR. 21	14.2 G	JULY 31	45.2 G	MAR. 7	58.2 G
FEB. 16	18.3 G	MAY 1	14.1 G	AUG. 31	46.0 G	APR. 7	58.8 G
MAR. 2	17.9 G	MAY 24	14.5 G	SEP. 30	45.7 G	MAY 4	57.7 G
MAR. 16	17.9 G	JUNE 1	14.8 G	OCT. 31	45.7 G	JUNE 4	58.3 G
APR. 3	19.2 G	JUNE 23	14.3 G	NOV. 4	42.81G	JULY 6	59.3 G
APR. 11	19.0 G	JULY 31	14.5 G	NOV. 30	45.3 G	AUG. 1	59.8 G
APR. 21	18.9 G	AUG. 31	14.7 G	DEC. 30	45.0 G	SEP. 2	60.5 G
APR. 29	19.1 G	DEC. 9, 1939	16.38G	JAN. 30, 1960	44.9 G	SEP. 30	60.9 G
MAY 15	18.0 G	APR. 8, 1948	19.3 G	FEB. 27	45.5 G	NOV. 2	60.4 G
JUNE 1	17.9 G	APR. 29	19.4 G	MAR. 31	46.8 G	DEC. 5	59.5 G
JUNE 15	17.8 G	MAY 20	19.5 G	APR. 30	46.6 G	JAN. 2, 1965	59.1 G
JUNE 30	17.9 G	JAN. 3, 1953	31.7 G	MAY 28	48.1 G	FEB. 5	57.8 G
JULY 16	18.0 G	FEB. 3	31.5 G	JUNE 25	48.0 G	FEB. 27	59.2 G
AUG. 5	18.2 G	MAR. 2	32.0 G	JULY 30	49.2 G	MAR. 28	60.1 G
AUG. 17	18.0 G	APR. 1	32.4 G	AUG. 30	49.8 G	MAY 3	62.3 G
SEP. 1	18.2 G	MAY 1	32.6 G	SEP. 30	50.0 G	MAY 31	60.1 G
SEP. 14	18.3 G	NOV. 20	F	OCT. 31	49.2 G	JUNE 29	61.8 G
OCT. 2	18.1 G	JAN. 14, 1954	F	NOV. 30	48.7 G	MAR. 26, 1966	60.75
OCT. 16	18.2 G	APR. 23	F	DEC. 29	48.4 G	JUNE	64.9 G
NOV. 1	18.2 G	APR. 6, 1955	33.2 G	JAN. 3, 1961	48.52G	JULY	66.3 G
NOV. 13	18.3 G	MAY 2	34.0 G	JAN. 4	44.70G	AUG.	66.2 G
DEC. 2	18.4 G	JUNE 1	34.7 G	JAN. 5	48.81G	SEP. 27	65.04
DEC. 18	18.2 G	JULY 1	35.4 G	JAN. 7	49.06G	SEP.	65.1 G
JAN. 4, 1932	18.2 G	AUG. 1	35.8 G	JAN. 9	49.20G	OCT.	63.3 G
JAN. 25	18.2 G	SEP. 1	36.3 G	JAN. 12	49.41G	NOV.	63.0 G
MAR. 1	15.9 G	OCT. 1	36.0 G	JAN. 13	49.58G	DEC.	62.5 G
APR. 13	15.0 G	NOV. 1	37.1 G	JAN. 14	49.62G	JAN. 1967	62.1 G
MAY 6	14.9 G	DEC. 1	35.6 G	FEB. 4	46.4 G	MAR. 29	62.32
JUNE 15	14.9 G	JAN. 2, 1956	35.8 G	FEB. 11	47.4 G	MAR.	62.0 G
JULY 21	14.6 G	FEB. 1	36.2 G	FEB. 20	47.4 G	OCT. 10	67.03
DEC. 21	15.8 G	MAR. 1	36.7 G	FEB. 27	47.4 G	OCT. 17	66.91
FEB. 8, 1933	15.8 G	APR. 2	38.1 G	MAR. 6	47.2 G	MAR. 19, 1968	64.67
MAR. 17	16.0 G	MAY 1	37.2 G				

8S/2W-11J4 S. DEPTH OF WELL 171 FT IN 1940. CASING PERFORATED FROM 86-137 FT. LSD 1181 FT ABOVE MSL.
HIGHEST WATER LEVEL 12.32 FT BELOW LSD, MAR. 30, 1943.
LOWEST STATIC WATER LEVEL 67.48 FT BELOW LSD, OCT. 17, 1967.
RECORDS AVAILABLE: 1940-54, 1958-59, 1968.

DATE	WATER LEVEL	DATE	WATER LEVEL	DATE	WATER LEVEL	DATE	WATER LEVEL
MAY 9, 1940	12.4 G	MAY 31, 1944	13.66G	DEC. 31, 1948	20.50G	NOV. 7, 1952	33.96G
JUNE 10	31.35A	JUNE 7	13.67G	JAN. 31, 1949	20.39G	NOV. 17	32.86G
JULY 18	15.52G	JULY 31	14.06G	FEB. 28	20.37G	DEC. 1	32.20G
AUG. 12	15.10G	AUG. 31	14.49G	MAR. 30	20.54G	JAN. 2, 1953	31.45G
SEP. 11	15.96G	SEP. 27	14.62G	APR. 30	20.73G	FEB. 3	32.02G
OCT. 7	15.83G	OCT. 26	16.07G	MAY 31	20.96G	FEB. 26	32.54G
NOV. 9	15.85G	NOV. 30	14.75G	JUNE 30	20.71G	MAR. 2	31.72G
DEC. 9	15.90G	DEC. 30	14.75G	JULY 30	21.47G	APR. 17	32.43G
JAN. 8, 1941	15.32G	JAN. 31, 1945	14.60G	AUG. 31	21.65G	MAY 1	33.01G
FEB. 26	14.64G	FEB. 27	14.68G	SEP. 30	21.93G	MAY 15	40.7 G
MAR. 8	14.07G	MAR. 31	14.17G	OCT. 31	22.20G	JUNE 2	33.34G
APR. 9	12.80G	APR. 16	14.05G	NOV. 30	22.27G	JULY 1	40.24G
MAY 9	12.56G	AUG. 31	14.79G	DEC. 31	22.50G	AUG. 1	32.99G
JUNE 7	13.10G	SEP. 12	14.84G	JAN. 31, 1950	22.52G	SEP. 1	29.76G
JUNE 28	14.20G	OCT. 25	15.22G	FEB. 1	22.53G	OCT. 1	28.94G
JULY 30	14.13G	NOV. 26	15.33G	FEB. 27	22.85G	NOV. 2	27.25G
AUG. 31	14.36G	DEC. 31	15.20G	MAR. 2	22.95G	NOV. 20	27.56G
SEP. 27	14.49G	JAN. 30, 1946	15.07G	APR. 1	27.98G	DEC. 1	28.86G
OCT. 31	14.43G	FEB. 27	15.11G	MAY 3	23.70G	JAN. 2, 1954	29.32G
NOV. 29	14.17G	MAR. 30	15.93G	JUNE 1	23.57G	JAN. 14	30.7 G
JAN. 1, 1942	13.65G	APR. 24	15.00G	JULY 1	23.77G	FEB. 1	29.49G
JAN. 28	13.16G	MAY 17	15.52G	AUG. 1	24.20G	MAR. 1	29.92G
FEB. 28	13.00G	JULY 31	16.07G	SEP. 1	24.50G	MAR. 30	29.4 G
MAR. 30	12.84G	AUG. 30	16.15G	OCT. 4	25.29G	APR. 1	29.56G
APR. 29	12.65G	SEP. 30	16.47G	NOV. 13	25.85G	APR. 23	30.10G
JUNE 16	13.36G	OCT. 12	16.58G	DEC. 1	25.57G	MAY 25	30.67G
JULY 20	13.96G	NOV. 30	16.10G	JAN. 8, 1951	26.18G	JUNE 1	30.11G
AUG. 31	14.32G	DEC. 31	15.92G	FEB. 1	26.02G	JULY 10	30.47G
SEP. 30	14.52G	JAN. 31, 1947	15.95G	MAR. 1	26.64G	AUG. 31	30.29G
OCT. 29	14.48G	FEB. 28	15.97G	MAR. 28	34.85A	SEP. 30	29.45G
NOV. 30	14.70G	MAR. 31	16.05G	APR. 26	27.44G	OCT. 30	30.00G
DEC. 31	14.77G	APR. 30	16.55G	MAY 1	27.05G	NOV. 30	29.58G
FEB. 1, 1943	13.76G	MAY 19	16.61G	JUNE 13	27.67G	DEC. 28	30.08G
FEB. 27	12.94G	JUNE 30	17.82G	JULY 3	28.02G	JAN. 31, 1955	29.75G
MAR. 30	12.32G	JULY 23	17.49G	AUG. 1	28.03G	FEB. 9	29.73G
APR. 29	12.37G	AUG. 25	17.58G	SEP. 4	28.58G	MAR. 4	29.57G
MAY 31	13.11G	OCT. 22	17.67G	OCT. 31	29.38G	APR. 4	31.93G
JUNE 15	13.32G	NOV. 29	17.80G	DEC. 1	29.18G	MAY 2	33.53G
JULY 31	13.66G	JAN. 31, 1948	18.28G	JAN. 2, 1952	28.90G	JUNE 11	33.90G
AUG. 31	13.98G	FEB. 27	18.19G	FEB. 1	28.57G	JULY 14	31.94G
SEP. 30	14.39G	MAR. 31	18.27G	MAR. 3	28.76G	JULY 30	35.21G
OCT. 30	14.15G	APR. 30	18.60G	MAR. 29	28.33G	AUG. 17	35.16G
NOV. 30	14.52G	MAY 31	18.94G	MAY 1	28.46G	SEP. 30	35.56G
DEC. 30	14.54G	JULY 31	19.45G	JUNE 30	29.68G	OCT. 29	36.56G
JAN. 31, 1944	14.60G	AUG. 30	19.82G	JULY 1	29.60G	NOV. 30	35.16G
FEB. 29	14.30G	SEP. 30	20.32G	AUG. 1	31.75G	OCT. 29, 1958	41.70
MAR. 31	13.52G	OCT. 30	20.24G	SEP. 2	32.52G	NOV. 4, 1959	42.37
APR. 28	13.49G	NOV. 20	20.58G	OCT. 3	33.64G	OCT. 17, 1967	67.48

8S/2W-11J5 S. DEPTH OF WELL 117 FT IN 1918. WELL DESTROYED 1967. LSD 1181 FT ABOVE MSL.
HIGHEST WATER LEVEL 10.75 FT BELOW LSD, MAR. 6, 1922.
LOWEST STATIC WATER LEVEL 19.44 FT BELOW LSD, FEB. 10, 1936.
RECORDS AVAILABLE: 1920-37, 1940-41, 1967.

DATE	WATER LEVEL	DATE	WATER LEVEL	DATE	WATER LEVEL	DATE	WATER LEVEL
AUG. 10, 1920	14.78G	DEC. 15, 1925	16.00G	OCT. 1, 1929	19.23A	SEP. 12, 1933	14.71G
AUG. 18	15.06G	JAN. 22, 1926	15.87G	NOV. 3	17.76G	OCT. 24	14.93G
SEP. 6	14.23G	FEB. 23	17.11A	DEC. 3	18.50G	JAN. 22, 1934	15.75G
OCT. 12	13.97G	MAR. 23	18.94A	JAN. 1, 1930	18.10G	MAR. 8	15.90G
OCT. 28	13.39G	APR. 28	16.56G	FEB. 4	17.07G	MAY 14	16.10G
NOV. 26	11.90G	MAY 19	17.01A	APR. 1	16.19G	JULY 5	15.85G
DEC. 16	13.01G	JUNE 22	17.65A	MAY 12	16.41G	SEP. 15	16.80G
MAY 8, 1921	13.60G	JULY 21	18.07A	JUNE 9	16.13G	NOV. 6	17.01G
JUNE 18	14.44G	AUG. 20	18.33A	JULY 11	16.30G	FEB. 26, 1935	17.50G
OCT. 22	14.69G	SEP. 21	18.38A	AUG. 14	16.32G	APR. 25	17.45G
MAR. 6, 1922	10.75G	OCT. 28	18.80A	SEP. 13	16.28G	JULY 29, 1935	17.62G
MAY 28	12.00G	NOV. 4	18.83A	OCT. 16	16.22G	OCT. 29	17.62G
AUG. 6	13.38G	JAN. 15, 1927	15.69G	NOV. 21	16.21G	NOV. 7	17.71G
SEP. 3	13.06G	FEB. 22	14.21G	DEC. 15	17.78G	DEC. 11	17.85G
NOV. 14	12.73G	MAR. 17	13.17G	JAN. 19, 1931	18.92G	JAN. 16, 1936	17.90G
JAN. 20, 1923	12.20G	APR. 27	12.43G	FEB. 16	17.93G	FEB. 10	19.44G
FEB. 19	12.10G	MAY 25	13.10A	MAR. 16	17.18G	MAR. 27	17.56G
MAR. 21	11.74A	JUNE 22	15.25A	APR. 15	18.23G	APR. 21	17.54G
APR. 27	12.67G	JULY 13	15.55A	MAY 15	17.34G	MAY 11	17.55G
MAY 9	13.78G	AUG. 25	16.39A	JUNE 15	16.98G	JUNE 19	17.68G
JUNE 23	13.27G	SEP. 30	16.77A	JULY 16	17.04G	JULY 13	17.87G
JULY 12	13.42G	DEC. 1	14.59G	AUG. 17	17.03G	AUG. 15	18.05G
AUG. 4	14.50G	JAN. 5, 1928	14.06G	SEP. 14	17.29G	SEP. 1	18.08G
SEP. 23, 1924	17.05G	APR. 10	17.20A	OCT. 16	17.47G	OCT. 26	18.25G
OCT. 21	16.65G	MAY 24	17.70A	NOV. 13	17.55G	NOV. 25	18.20G
NOV. 19	15.67G	JUNE 22	18.31A	DEC. 18	17.40G	JAN. 20, 1937	17.64G
DEC. 21	17.81G	JULY 12	18.53A	JAN. 25, 1932	17.34G	FEB. 2	17.26G
JAN. 23, 1925	14.45G	AUG. 23	18.67A	MAR. 1	17.18G	MAR. 1	15.62G
FEB. 22	15.34A	SEP. 27	19.05A	APR. 13	13.63G	MAR. 27	13.56G
MAR. 24	16.32A	OCT. 16	18.00A	MAY 6	12.98G	APR. 21	12.58G
APR. 22	15.95A	NOV. 1	16.87A	JUNE 15	12.27G	MAY 29	12.21G
MAY 21	16.20A	JAN. 10, 1929	17.87A	JULY 21	12.74G	JUNE 14	11.86G
JUNE 23	17.97A	FEB. 26	15.94A	OCT. 1	13.58G	JULY 29	12.08G
JULY 25	18.62A	APR. 2	16.75A	DEC. 21	14.34G	AUG. 21	12.57G
AUG. 22	18.91A	MAY 1	18.29A	FEB. 8, 1933	14.02G	MAY 23, 1940	14.82A
SEP. 14	18.70A	JUNE 1	19.23A	APR. 17	14.21G	NOV. 26	14.95G
OCT. 22	17.06G	JULY 1	19.44A	JUNE 5	14.49G	APR. 25, 1941	12.03G
NOV. 24	16.25G	AUG. 1	18.88A	JULY 20	14.28G	OCT. 19, 1967	P

8S/2W-11L1 S. RANCHO CALIF., FORMERLY VAIL CO. (OWNER'S NO. 40). IN TEMECULA VALLEY. DRILLED IRRIGATION WELL IN ALLUVIUM, DIAMETER 14 INCHES. MEASUREMENTS FURNISHED BY OWNER. DEPTH 298 FT., LSD 1,163 FT. ABOVE MSL.
HIGHEST WATER LEVEL 22.20 FT BELOW LSD, NOV. 2, 1953.
LOWEST STATIC WATER LEVEL 62.00 FT BELOW LSD, JAN. 18, 1963.
RECORDS AVAILABLE: 1952-68.

DATE	WATER LEVEL	DATE	WATER LEVEL	DATE	WATER LEVEL	DATE	WATER LEVEL
JULY 23, 1952	24.3 G	JAN. 31, 1957	29.0 G	APR. 23, 1960	35.1 G	AUG. 13, 1962	N
SEP. 2	27.8 G	FEB. 28	28.6 G	MAY 3	35.0 G	SEP. 11	N
NOV. 18	26.2 G	MAR. 21	28.3 G	JUNE 21	36.5 G	OCT. 15	44.2
DEC. 1	25.4 G	APR. 30	51.8 G	AUG. 1	37.3 G	NOV. 9	44.0
JAN. 2, 1953	24.7 G	MAY 28	51.5 G	SEP. 6	38.4 G	DEC. 18	N
FEB. 9	25.2 G	JUNE 30	52.4 G	OCT. 18	39.0 G	JAN. 18, 1963	62
MAR. 2	25.2 G	SEP. 21	32.1 G	NOV. 19	36.6 G	FEB. 14	44.2
APR. 17	25.9 G	OCT. 31	31.8 G	DEC. 23	36.3 G	MAR. 18	45.5
JULY 21	26.8 G	NOV. 27	31.1 G	JAN. 3, 1961	53.62G	APR. 11	N
AUG. 5	26.6 G	DEC. 31	31.0 G	JAN. 4	55.00G	MAY 9	N
SEP. 1	25.4 G	JAN. 31, 1958	31.6 G	JAN. 5	53.76G	JUNE 6	46.3
OCT. 1	24.7 G	FEB. 28	30.8 G	JAN. 7	54.57G	JUNE 28	69.0 A
NOV. 2	22.2 G	MAR. 29	30.4 G	JAN. 9	54.73G	AUG. 3	N
NOV. 20	23.0 G	APR. 30	30.2 G	JAN. 12	55.57G	SEP. 9	N
DEC. 4	23.6 G	MAY 24	33.2 G	JAN. 13	55.40G	OCT. 7	N
JAN. 2, 1954	24.4 G	JUNE 30	32.2 G	JAN. 14	54.55G	NOV. 4	46.9
FEB. 1	25.0 G	JULY 8	31.7 G	FEB. 4	37.1 G	DEC. 3	45.5
MAR. 20	23.8 G	SEP. 4	31.7 G	FEB. 11	56.0 G	JAN. 7, 1964	N
MAR. 30	23.2 G	SEP. 26	33.9 G	FEB. 20	56.0 G	JAN. 30	45.9
APR. 1	23.1 G	OCT. 31	32.0 G	FEB. 27	53.6 G	MAR. 7	N
APR. 23	44.3 A	NOV. 26	32.3 G	MAR. 6	55.3 G	APR. 7	46.6
MAY 31	23.9 G	DEC. 31	30.4 G	MAR. 13	55.0 G	MAY 4	46.1
JUNE 15	23.7 G	JAN. 31, 1959	30.1 G	MAR. 20	56.6 G	JUNE 4	N
JULY 17	23.8 G	FEB. 28	30.1 G	APR. 3	55.6 G	JULY 6	N
AUG. 31	23.6 G	MAR. 17	30.8 G	MAY 1	57.2 G	AUG. 1	N
SEP. 30	23.2 G	APR. 30	51.2 G	JUNE 16	58.8 G	SEP. 2	N
OCT. 30	24.3 G	MAY 29	33.2 G	JULY 11	56.8 G	SEP. 30	N
NOV. 30	22.6 G	JUNE 20	33.2 G	AUG. 17	59.7 G	NOV. 2	49.2
DEC. 18	22.5 G	JUNE 30	51.1 G	SEP. 14	59.4 G	DEC. 5	47.2
JAN. 31, 1955	22.6 G	JULY 31	53.0 G	OCT. 8	41.8 G	JAN. 2, 1965	46.7 G
FEB. 12	22.8 G	AUG. 31	53.3 G	DEC. 9	40.7 G	FEB. 5	46.4
MAR. 5	23.3 G	SEP. 30	34.2 G	JAN. 10, 1962	39.9 G	MAY 3	47.7
AUG.	51 A	OCT. 16	33.6 G	FEB. 14	41.0 G	MAY 31	47.4
JULY 30, 1956	50.5 G	NOV. 4	34.04	MAR. 10	40.6 G	MAR. 26, 1966	47.60
AUG. 27	49.8 G	NOV. 19	33.9 G	APR. 9	N	SEP. 27	53.09
SEP. 24	49.6 G	JAN. 30, 1960	32.9 G	MAY 2	N	MAR. 29, 1967	48.85
OCT. 27	30.5 G	FEB. 18	32.8 G	JUNE 8	N	OCT. 10	54.02
NOV. 5	30.4 G	MAR. 9	33.5 G	JULY 13	N	MAR. 19, 1968	50.93
DEC. 10	30.8 G						

8S/2W-11P1 S. DEPTH OF WELL 78 FT IN 1925. WELL DESTROYED 1968. LSD 1159 FT ABOVE MSL.
HIGHEST WATER LEVEL 21.15 FT BELOW LSD, MAR. 28, 1951.
LOWEST STATIC WATER LEVEL 21.15 FT BELOW LSD, MAR. 28, 1951.
RECORDS AVAILABLE: 1951, 1958, 1967.

DATE	WATER LEVEL	DATE	WATER LEVEL	DATE	WATER LEVEL	DATE	WATER LEVEL
MAR. 28, 1951	21.15	OCT. 18, 1967	P				

8S/2W-11P2 S. DEPTH OF WELL 104 FT IN 1953. CASING PERFORATED FROM 64-104 FT. LSD 1160 FT ABOVE MSL.
HIGHEST WATER LEVEL 33.18 FT BELOW LSD, NOV. 4, 1959.
LOWEST STATIC WATER LEVEL 52.88 FT BELOW LSD, OCT. 18, 1967.
RECORDS AVAILABLE: 1958-59, 1967.

DATE	WATER LEVEL	DATE	WATER LEVEL	DATE	WATER LEVEL	DATE	WATER LEVEL
OCT. 29, 1958	35.23C	NOV. 4, 1959	33.18	OCT. 18, 1967	52.88		

8S/2W-12F1 S. DEPTH OF WELL 127 FT IN 1927. WELL DESTROYED 1968. LSD 1201 FT ABOVE MSL.
HIGHEST WATER LEVEL 14.64 FT BELOW LSD, MAY 7, 1927.
LOWEST STATIC WATER LEVEL 29.88 FT BELOW LSD, FEB. 10, 1936.
RECORDS AVAILABLE: 1927-37, 1967.

DATE	WATER LEVEL	DATE	WATER LEVEL	DATE	WATER LEVEL	DATE	WATER LEVEL
MAR. 8, 1927	14.66G	SEP. 5, 1930	22.77G	JULY 21, 1932	17.94G	FEB. 10, 1936	29.88G
APR. 4	14.83G	OCT. 12	22.93G	SEP. 3	18.47G	MAR. 9	27.07G
MAY 7	14.64G	NOV. 1	22.90G	OCT. 21	18.88G	MAY 11	26.20G
JUNE 4	15.32G	DEC. 15	22.92G	DEC. 1	19.44G	JUNE 15	26.56G
JULY 4	16.16G	JAN. 19, 1931	23.50G	FEB. 8, 1933	20.36G	JULY 22	26.96G
AUG. 6	16.99G	FEB. 16	23.73G	APR. 17	20.70G	AUG. 15	27.14G
SEP. 10	17.81G	MAR. 16	23.42G	JULY 31	21.06G	SEP. 21	27.16G
OCT. 6	18.33G	APR. 15	23.83G	SEP. 12	21.42G	OCT. 26	27.20G
DEC. 1	18.79G	MAY 15	23.90G	NOV. 17	22.30G	NOV. 25	26.91G
JAN. 11, 1928	18.72G	JUNE 15	23.90G	JAN. 22, 1934	22.81G	JAN. 20, 1937	24.70G
AUG. 3	21.58G	JULY 16	23.86G	MAY 7	25.02G	FEB. 2	23.94G
SEP. 24, 1929	25.10G	AUG. 17	24.16G	JULY 5	25.12G	MAR. 1	19.22G
NOV. 3	24.83G	SEP. 14	24.36G	SEP. 15	25.30G	MAR. 27	16.64G
DEC. 3	24.51G	OCT. 16	24.59G	NOV. 6	25.73G	APR. 21	15.20G
JAN. 1, 1930	24.32G	NOV. 13	24.93G	FEB. 26, 1935	26.11G	MAY 24	15.50G
FEB. 4	23.61G	DEC. 18	25.09G	APR. 25	25.93G	JUNE 23	15.69G
APR. 1	22.67G	JAN. 25, 1932	25.13G	JULY 11	26.11G	JULY 19	16.28G
MAY 12	22.66G	MAR. 1	18.63G	OCT. 19	26.11G	AUG. 9	16.70G
JUNE 9	22.50G	APR. 13	16.64G	NOV. 8	26.48G	AUG. 31	16.97G
JULY 11	22.52G	MAY 6	17.08G	DEC. 11	27.15G	OCT. 18, 1967	P
AUG. 1	22.68G	JUNE 15	17.68G	JAN. 9, 1936	27.67G		

8S/2W-12H1 S. RANCHO CALIF., FORMERLY VAIL CO. (THE WINDMILL). IN TEMECULA VALLEY. DRILLED STOCK WELL IN ALLUVIUM, DIAMETER 12 INCHES. MEASUEMENTS FURNISHED BY OWNER. DEPTH 515 FT., LSD 1,216 FT. ABOVE MSL.
HIGHEST WATER LEVEL 1.00 FT ABOVE LSD, FEB. 28, 1942, MAR. 31, 1942, APR. 30, 1942.

LOWEST STATIC WATER LEVEL 95.81 FT BELOW LSD, OCT. 18, 1967.
RECORDS AVAILABLE: 1920-27, 1941-68.

DATE	WATER LEVEL	DATE	WATER LEVEL	DATE	WATER LEVEL	DATE	WATER LEVEL
AUG. 9, 1920	2.7 G	JULY 12, 1923	0.7 G	JAN. 2, 1926	14.6 G	JULY 2, 1927	0.6 G
SEP. 6	3.6 G	AUG. 4	1.4 G	FEB. 5	15.0 G	AUG. 6	1.8 G
OCT. 12	4.8 G	SEP. 23, 1924	7.2 G	MAR. 1	15.0 G	SEP. 10	3.1 G
NOV. 26	6.2 G	OCT. 3	7.4 G	APR. 2	14.7 G	OCT. 1	3.9 G
DEC. 16	6.9 G	NOV. 8	8.5 G	MAY 6	5.7 G	OCT. 11	4.2 G
JAN. 2, 1921	7.4 G	DEC. 7	9.3 G	JUNE 3	5.6 G	JUNE 30, 1941 +	0.8 G
MAR. 20	8.2 G	JAN. 15, 1925	10.2 G	JULY 7	5.9 G	JULY 31 +	0.4 G
OCT. 22	10.6 G	FEB. 9	10.6 G	AUG. 6	5.6 G	AUG. 30	0.5 G
MAR. 6, 1922	Q	MAR. 12	11.3 G	SEP. 2	7.3 G	SEP. 30	1.1 G
MAY 28	Q	APR. 9	11.3 G	OCT. 7	8.3 G	OCT. 31	1.8 G
AUG. 6	1.0 A	MAY 1	11.3 G	NOV. 1	9.2 G	NOV. 30 +	0.1 G
SEP. 3	1.7 A	JUNE 10	11.3 G	DEC. 6	10.2 G	DEC. 27 +	0.8 G
NOV. 14	3.2 G	JULY 7	11.5 G	JAN. 2, 1927	10.9 G	JAN. 31, 1942 +	0.9 G
JAN. 20, 1923	2.7 G	AUG. 5	11.9 G	FEB. 11	10.7 G	FEB. 28 +	1.0 G
FEB. 19 +	0.3 G	SEP. 3	12.4 G	MAR. 3	1.8 G	MAR. 31 +	1.0 G
MAR. 9 +	0.4 G	OCT. 1	13.0 G	APR. 9 +	0.5 G	APR. 30 +	1.0 G
MAR. 30	Q	NOV. 6	13.7 G	MAY 28	Q	MAY 30 +	0.6 G
JUNE 3	0.0 G	DEC. 3	14.1 G	JUNE 4 +	0.3 G	JUNE 30	0.3 G

8S/2W-12H1 S.--Continued

JULY	31, 1942		0.4	G	MAR.		1948	17.8	G	APR.	23, 1954	42.9	G	JAN.	22, 1960	64.4	G
AUG.	31		1.5	G	APR.			18.2	G	MAY	1	43.3	G	FEB.	17	64.0	G
SEP.	30		2.1	G	MAY			18.5	G	MAY	29	43.4	G	JAN.	13, 1961	69.11	G
OCT.	31		3.2	G	JUNE			19.4	G	JUNE	26	43.1	G	FEB.	4	66.8	G
NOV.	30		4.5	G	JULY			19.5	G	JULY	31	43.4	G	FEB.	11	69.4	G
DEC.	31		4.6	G	AUG.			20.6	G	AUG.	28	43.3	G	FEB.	20	69.2	G
JAN.	21, 1943		5.3	G	SEP.			20.5	G	SEP.	30	43.6	G	FEB.	27	69.4	G
FEB.	27	+	0.7	G	OCT.			21.2	G	OCT.	30	43.8	G	MAR.	6	70.8	G
MAR.	31	+	0.9	G	NOV.			21.7	G	NOV.	27	44.0	G	MAR.	13	70.8	G
APR.	30	+	0.9	G	APR.		1949	24.7	G	DEC.	30	44.1	G	MAR.	20	71.4	G
MAY	31	+	0.8	G	JUNE			26.0	G	JAN.	31, 1955	44.1	G	APR.	3	68.6	G
JUNE	30		0.3	G	AUG.			27.5	G	FEB.	12	44.2	G	MAY	1	71.1	G
JULY	31		1.0	G	SEP.			28.5	G	MAR.	5	44.6	G	AUG.	17	73.5	G
AUG.	31,		1.9	G	OCT.			28.2	G	APR.	1	45.6	A	SEP.	14	73.2	G
SEP.	30		2.7	G	NOV.			28.8	G	MAY	2	45.4	A	OCT.	8	73.2	G
OCT.	30		3.9	G	DEC.			29.3	G	JUNE	3	45.6	G	NOV.	16	73	G
NOV.	30		4.6	G	JAN.		1950	30.0	G	JULY	1	45.4	G	DEC.	9	71.2	G
DEC.	30		4.9	G	FEB.			30.4	G	AUG.	2	45.7	A	JAN.	12, 1962	73.5	G
JAN.	31, 1944		5.3	G	MAR.			31.2	G	SEP.	6	46.1	G	FEB.	14	71.4	G
FEB.	29		1.4	G	APR.			31.9	G	OCT.	1	46.5	G	MAR.	13	71.9	G
MAR.	31	+	0.9	G	MAY			32.2	G	NOV.	1	47.0	G	APR.	9	73.1	G
APR.	28	+	0.8	G	OCT.	24		36.0	G	DEC.	1	47.7	G	MAY	18	74.0	G
MAY	31	+	0.3	G	JAN.	2,	1951	37.2	G	JAN.	2, 1956	47.6	G	JUNE	28	75.0	G
JUNE	30		0.7	G	FEB.	1		37.7	G	FEB.	1	47.9	A	JULY	13	75.2	G
JULY	31		2.8	G	MAR.	1		38.1	G	MAR.	1	48.0	G	AUG.	20	74.9	G
AUG.	31		3.0	G	APR.	2		38.8	G	APR.	2	49.4	G	SEP.	13	76.3	G
SEP.	30		4.1	G	MAY	1		39.3	G	MAY	1	49.0	A	OCT.	15	75.5	G
OCT.	31		5.1	G	JUNE	1		40.0	G	JUNE	1	49.6	A	NOV.	9	74.8	G
NOV.	30		5.5	G	AUG.	1		41.0	G	JULY	3	50.0	G	DEC.	18	76.3	G
DEC.	30		5.7	G	SEP.	1		41.7	G	JULY	29	50.4	G	JAN.	16, 1963	77.6	G
JAN.	31, 1945		6.0	G	OCT.	1		42.2	G	AUG.	25	50.8	G	FEB.	14	84.1	G
FEB.	28		5.1	G	NOV.	1		41.6	G	SEP.	27	51.1	G	MAR.	18	76.5	G
MAR.	31		0.2	G	NOV.	30		42.8	G	OCT.	28	51.3	G	APR.	11	78.4	G
APR.	30		0.5	G	DEC.	1		43.0	G	NOV.	30	51.5	G	MAY	9	78.9	G
MAY	31		1.0	G	JAN.	1,	1952	43.2	G	DEC.	31	51.6	G	JUNE	8	80.3	G
JUNE	30		1.9	G	FEB.	1		43.5	G	JAN.	31, 1957	51.8	G	JULY	15	80.2	G
JULY	31		3.2	G	MAR.	3		44.2	G	FEB.	28	52.2	G	AUG.	3	80.6	G
AUG.	31		3.5	G	APR.	1		43.5	G	MAR.	31	52.2	G	SEP.	9	81.2	G
SEP.	29		4.4	G	MAY	1		43.5	G	APR.	30	52.5	G	OCT.	7	79.6	G
OCT.	30		5.7	G	JUNE	2		44.5	G	MAY	31	56.1	G	NOV.	4	78.9	G
NOV.	30		6.2	G	JULY	1		44.0	G	JUNE	30	57.0	G	DEC.	3	78.8	G
DEC.	31		5.3	G	AUG.	1		44.3	G	JULY	31	58.0	G	JAN.	7, 1964	81.1	G
JAN.	1, 1946		5.4	G	SEP.	2		44.4	G	AUG.	31	59.1	G	JAN.	30	79.5	G
FEB.	1		5.2	G	OCT.	1		44.9	G	SEP.	28	59.8	G	MAR.	7	80.0	G
MAR.	1		5.4	G	NOV.	1		45.5	G	OCT.	30	57.8	G	APR.	7	80.1	G
APR.	1		4.6	G	DEC.	1		45.9	G	NOV.	27	57.4	G	MAY	4	79.8	G
MAY	1		2.7	G	JAN.	2,	1953	45.6	G	DEC.	27	56.3	G	JUNE	4	82.1	G
JUNE	1		3.9	G	FEB.	3		45.2	G	JAN.	31, 1958	58.4	G	JULY	6	83.0	G
AUG.	1		5.4	G	FEB.	26		46.0	A	FEB.	27	58.0	G	AUG.	1	82.9	G
SEP.	3		6.1	G	MAR.	2		44.9	G	MAR.	26,	58.0	G	SEP.	2	84.2	G
OCT.	1		8.1	G	APR.	1		45.3	G	APR.	15	57.9	G	OCT.	30	82.7	G
NOV.	1		8.4	G	MAY	1		45.1	G	MAY	9	61.0	G	NOV.	2	82.1	G
DEC.	1		8.5	G	MAY	15		46.0	G	JUNE	4	61.4	G	DEC.	5	81.9	G
JAN.	1, 1947		8.9	G	JUNE	1		45.0	G	JULY	26	62.2	G	JAN.	2, 1965	81.9	G
FEB.	1		10.7	G	JULY	1		42.4	G	AUG.	19	61.9	G	FEB.	5	81.8	G
MAR.	1		9.4	G	AUG.	1		40.6	G	SEP.	25	62.8	G	FEB.	27	84.3	G
APR.			9.5	G	SEP.	1		40.8	G	OCT.	23	61.4	G	MAR.	28	82.8	G
MAY			9.9	G	OCT.	1		41.0	G	NOV.	26	61.0	G	MAY	3	84.9	G
JUNE			11.4	G	NOV.	2		40.9	G	DEC.	27	60.8	G	MAY	31	85.7	G
JULY			12.2	G	NOV.	20		40.8	G	JAN.	29, 1959	62.8	G	JUNE	29	86.3	G
AUG.			12.9	G	DEC.	1		41.0	G	FEB.	13	61.6	G	MAR.	26, 1966	85.4	A
SEP.			13.7	G	JAN.	2,	1954	41.8	G	MAR.	26	63.9	G	SEP.	27	94.2	A
OCT.			14.1	G	JAN.	14		41.3	G	APR.	16	64.2	G	MAR.	29, 1967	90.47	
NOV.			14.9	G	FEB.	2		42.1	G	MAY	20	64.7	G	OCT.	10	95.64	A
DEC.			15.8	G	MAR.	1		42.3	G	JUNE	25	65.3	G	OCT.	18	95.81	
JAN.	1948		16.6	G	MAR.	31		42.8	G	JULY	22	65.5	G	MAR.	19, 1968	93.18	
FEB.			17.4	G	APR.	1		42.7	G	NOV.	4	64.74					

8S/2W-12H2 S. WELL DESTROYED 1967. LSD 1216 FT ABOVE MSL.
HIGHEST WATER LEVEL 7.08 FT BELOW LSD, MAR. 31, 1943.
LOWEST STATIC WATER LEVEL 24.30 FT BELOW LSD, DEC. 2, 1947.
RECORDS AVAILABLE: 1920-27, 1941-48, 1967.

DATE	WATER LEVEL	DATE	WATER LEVEL	DATE	WATER LEVEL	DATE	WATER LEVEL
AUG. 9, 1920	12.2 G	JAN. 2, 1926	22.1 G	APR. 30, 1942	7.33G	APR. 30, 1945	10.23G
SEP. 6	13.0 G	FEB. 5	22.5 G	MAY 30	9.04G	MAY 31	11.68G
OCT. 12	13.9 G	MAR. 1	22.7 G	JUNE 30	10.20G	JUNE 30	12.78G
NOV. 26	14.9 G	APR. 1	22.3 G	JULY 31	11.35G	JULY 31	13.68G
DEC. 16	15.4 G	APR. 12	18.9 G	AUG. 31	12.25G	AUG. 31	13.39G
JAN. 2, 1921	15.8 G	MAY 7	14.9 G	SEP. 30	12.94G	SEP. 29	14.49G
MAR. 20	16.7 G	JUNE 3	15.0 G	OCT. 31	12.99G	OCT. 30	14.95G
OCT. 22	F	JUNE 30	15.3 G	NOV. 30	13.50G	NOV. 30	15.55G
MAR. 6, 1922	7.3 G	AUG. 6	15.9 G	DEC. 31	14.37G	DEC. 31	14.98G
MAY 28	7.1 G	SEP. 2	16.5 G	FEB. 1, 1943	10.66G	JAN. 30, 1946	14.59G
AUG. 6	9.5 G	OCT. 7	17.3 G	FEB. 27	7.84G	FEB. 27	14.76G
SEP. 3	10.5 G	NOV. 1	17.9 G	MAR. 31	7.08G	MAR. 30	15.96G
NOV. 14	12.5 G	DEC. 6	18.5 G	APR. 30	7.37G	APR. 30	12.72G
JAN. 20, 1923	12.3 G	JAN. 1, 1927	19.0 G	MAY 31	9.11G	MAY 31	13.76G
FEB. 19	9.4 G	FEB. 3	19.6 G	JUNE 30	10.60G	JUNE 29	14.60G
MAR. 16	8.0 G	FEB. 18	14.4 G	JULY 31	11.75G	JULY 31	15.25G
APR. 7	8.4 G	MAR. 8	9.2 G	AUG. 31	12.49G	AUG. 31	15.73G
MAY 3	8.5 G	APR. 4	7.7 G	SEP. 30	12.75G	SEP. 30	16.93G
JUNE 3	9.4 G	APR. 23	7.7 G	OCT. 30	13.78G	OCT. 31	17.94G
JULY 12	10.6 G	MAY 7	8.3 G	NOV. 30	14.11G	NOV. 30	17.36G
AUG. 4	11.1 G	JUNE 4	9.3 G	DEC. 30	14.18G	DEC. 31	17.44G
SEP. 23, 1924	F	JULY 2	10.2 G	JAN. 31, 1944	14.15G	JAN. 31, 1947	17.59G
NOV. 19	F	AUG. 6	11.3 G	FEB. 29	11.67G	FEB. 28	18.09G
JAN. 15, 1925	18.5 G	SEP. 10	12.5 G	MAR. 31	8.60G	MAR. 31	17.98G
FEB. 6	18.7 G	OCT. 11	13.6 G	APR. 28	8.96G	APR. 30	18.95G
MAR. 12	19.2 G	JUNE 1, 1941	7.62G	MAY 31	10.03G	MAY 31	19.80G
APR. 9	19.5 G	JUNE 30	9.10G	JUNE 30	11.43G	JUNE 30	20.68G
MAY 1	19.7 G	JULY 31	10.58G	JULY 31	12.83G	JULY 31	21.33G
JUNE 10	19.9 G	AUG. 30	11.02G	AUG. 31	13.72G	AUG. 30	22.02G
JUNE 15	F	SEP. 30	11.74G	SEP. 30	14.29G	SEP. 30	23.14G
JULY 7	F	OCT. 31	11.72G	OCT. 31	14.92G	OCT. 31	23.49G
AUG. 5	F	NOV. 29	10.78G	NOV. 30	14.73G	NOV. 29	24.22G
SEP. 24	F	JAN. 1, 1942	7.98G	DEC. 30	14.85G	DEC. 2	24.30G
OCT. 1	21.3 G	JAN. 31	7.58G	JAN. 31, 1945	15.43G	JAN. 1948	F
NOV. 6	21.5 G	FEB. 28	7.12G	FEB. 27	14.82G	OCT. 18, 1967	P
DEC. 2	21.8 G	MAR. 31	7.30G	MAR. 31	10.14G		

8S/2W-12J1 S. RANCHO CALIF., FORMERLY VAIL CO. (NEW J. K. WELL OR NO. 10). IN UPPER PAUBA VALLEY. DRILLED IRRIGATION WELL IN ALLUVIUM, DIAMETER 16 INCHES. DEPTH 317 FT., LSD 1,209 FT. ABOVE MSL.
HIGHEST WATER LEVEL 58.25 FT BELOW LSD, DEC. 27, 1957.
LOWEST STATIC WATER LEVEL 92.80 FT BELOW LSD, SEP. , 1966.
RECORDS AVAILABLE: 1957-59, 1963, 1966-68.

DATE	WATER LEVEL	DATE	WATER LEVEL	DATE	WATER LEVEL	DATE	WATER LEVEL
MAY 23, 1957	72.00G	JAN. 9, 1958	58.52G	SEP. 27, 1966	90.68	MAR. 29, 1967	87.51
JUNE 1	72.00G	OCT. 29	61.54	NOV.	88.6 G	MAR.	87.5
JUNE 13	72.00G	NOV. 4, 1959	65.12	DEC.	88.0 G	OCT. 10	92.69
DEC. 10	62.63G	DEC. 18, 1963	91.5 A	JAN. 1967	87.7 G	MAR. 19, 1968	90.94
DEC. 27	58.25G	SEP. 1966	92.8 G	FEB.	88.0 G		

8S/2W-12K1 S. RANCHO CALIF., FORMERLY VAIL CO. (OLD J. K. WELL). IN TEMECULA VALLEY.
DRILLED IRRIGATION WELL IN ALLUVIUM, DIAMETER 20 INCHES. MEASUREMENTS FURNISHED BY OWNER. DEPTH 155 FT., LSD 1,207 FT. ABOVE MSL.
HIGHEST WATER LEVEL 9.62 FT BELOW LSD, MAY 1, 1941.
LOWEST STATIC WATER LEVEL 107.50 FT BELOW LSD, SEP. 27, 1966.
RECORDS AVAILABLE: 1929-59, 1961-68.

DATE	WATER LEVEL	DATE	WATER LEVEL	DATE	WATER LEVEL	DATE	WATER LEVEL	DATE	WATER LEVEL
APR. 20, 1929	22.80G	SEP. 1, 1936	40.98A	SEP. 1, 1943	16.18G	DEC. 8, 1948	29.57G		
MAY 6	22.72G	SEP. 21	41.23A	OCT. 13	16.30G	JAN. 3, 1949	28.94G		
JUNE 17	22.57G	OCT. 12	28.65G	NOV. 29	29.75A	FEB. 1	28.74G		
SEP. 24	38.96A	OCT. 26	27.75G	DEC. 6	16.79G	MAR. 1	28.79G		
NOV. 3	25.08G	NOV. 2	27.59G	JAN. 1, 1944	16.23G	MAR. 30	29.39G		
JAN. 1, 1930	24.23G	NOV. 25	27.32G	FEB. 19	16.27G	MAY 4	30.32G		
FEB. 4	23.54G	JAN. 2, 1937	23.22G	MAR. 25	11.89G	JUNE 1	32.50G		
FEB. 28	23.49G	MAR. 27	11.96G	MAY 4	12.24G	JULY 2	31.70G		
JUNE 10	22.86G	APR. 6	11.46G	JUNE 1	32.20A	AUG. 1	32.31G		
JUNE 27	22.26G	MAY 7	12.61G	JULY 1	31.70A	SEP. 1	33.60G		
JULY 18	22.71G	JUNE 3	12.48G	AUG. 1	17.78G	OCT. 1	34.10G		
JULY 24	23.35G	JULY 8	14.48G	SEP. 1	30.66A	NOV. 1	34.55G		
AUG. 8	23.14G	AUG. 2	14.39G	OCT. 6	17.01A	DEC. 1	33.02G		
AUG. 16	22.53G	AUG. 18	14.35G	NOV. 8	18.09G	JAN. 3, 1950	33.85G		
OCT. 12	23.25G	NOV. 18, 1938	16.54G	DEC. 1	16.88G	FEB. 1	33.65G		
OCT. 28	22.72G	NOV. 19	16.43G	JAN. 2, 1945	16.84G	MAR. 1	51.98A		
NOV. 10	22.74G	FEB. 21, 1939	10.85G	FEB. 1	18.23G	APR. 1	53.65A		
DEC. 15	22.56G	MAR. 31	9.83G	MAR. 1	17.37G	MAY 1	54.48A		
JAN. 1, 1931	22.76G	MAY 11	14.24G	APR. 2	14.41G	JUNE 1	35.62G		
FEB. 1	23.22G	JUNE 1	14.21G	MAY 1	31.04A	JULY 1	35.78G		
MAR. 2	23.12G	DEC. 7	16.89G	JUNE 1	29.65A	AUG. 1	54.80A		
APR. 13	25.94G	JAN. 13, 1940	17.29G	JULY 2	30.45A	AUG. 30	37.59G		
APR. 29	23.91G	FEB. 4	16.97G	AUG. 1	17.91G	OCT. 2	57.41A		
JUNE 7	24.60G	MAR. 6	15.16G	SEP. 4	16.33G	NOV. 7	58.40A		
JUNE 21	24.84G	APR. 2	13.94G	OCT. 1	17.73G	DEC. 2	38.83G		
JULY 2	24.77G	MAY 1	14.65G	NOV. 10	18.37G	JAN. 2, 1951	60.53A		
AUG. 4	25.96G	JUNE 1	30.44A	DEC. 1	31.84G	FEB. 1	39.67G		
AUG. 26	25.23G	JULY 1	31.34A	JAN. 2, 1946	17.30G	MAR. 1	41.56G		
NOV. 13	27.02G	AUG. 1	32.72G	FEB. 9	16.95G	APR. 9	39.90G		
DEC. 7	26.03G	AUG. 31	18.00G	MAR. 4	31.81A	MAY 1	41.83G		
JAN. 4, 1932	25.58G	OCT. 1	18.09G	APR. 1	17.91G	JUNE 1	67.90A		
JAN. 25	25.50G	NOV. 1	18.03G	MAY 1	30.47A	JULY 2	67.60A		
MAY 6	14.44G	DEC. 2	17.83G	JUNE 1	31.80A	JULY 31	44.33G		
JUNE 15	15.85G	JAN. 6, 1941	16.29G	JULY 1	31.54A	SEP. 4	44.18G		
JULY 5	16.07G	FEB. 25	13.00G	AUG. 1	19.11G	OCT. 1	69.90G		
JULY 21	19.05G	MAR. 6	11.76G	SEP. 3	37.75A	NOV. 1	43.11G		
OCT. 21	17.31G	APR. 1	9.98G	OCT. 1	38.37A	DEC. 1	44.79G		
FEB. 17, 1933	20.54G	MAY 1	9.62G	NOV. 1	38.89A	JAN. 2, 1952	43.83G		
APR. 7	21.20G	MAY 29	11.31G	DEC. 2	19.16G	FEB. 4	44.03G		
MAY 17	19.28G	JUNE 28	15.64G	JAN. 2, 1947	19.00G	MAR. 3	44.09G		
AUG. 17	22.10G	AUG. 1	14.85G	FEB. 1	19.16G	APR. 1	43.90G		
OCT. 11	21.63G	AUG. 29	14.97G	MAR. 1	19.66G	MAY 5	43.60G		
JAN. 3, 1934	22.72G	OCT. 2	15.67G	APR. 1	19.43G	JUNE 2	91.90A		
JAN. 29	22.99G	NOV. 1	14.82G	APR. 30	20.98G	JULY 1	46.94G		
MAR. 3	23.67G	DEC. 8	16.46G	JUNE 2	42.76A	AUG. 1	47.02G		
JUNE 20	26.72G	JAN. 1, 1942	11.41G	JUNE 30	22.60G	SEP. 2	46.87G		
JULY 5	26.07G	FEB. 3	13.00G	AUG. 1	23.95G	OCT. 1	89.90A		
JULY 10	25.74G	MAR. 6	11.26G	SEP. 2	44.32A	NOV. 1	90.90A		
AUG. 1	26.16G	APR. 1	10.78G	OCT. 1	44.30A	DEC. 1	48.23G		
AUG. 13	25.64G	MAY 1	26.02A	NOV. 1	44.58A	JAN. 2, 1953	47.31G		
APR. 25, 1935	26.58G	JUNE 1	27.10G	DEC. 5	26.68G	FEB. 3	46.29G		
OCT. 29	40.83A	JULY 1	28.46G	JAN. 2, 1948	44.79A	MAR. 2	47.72G		
DEC. 14	42.45A	AUG. 3	28.82G	FEB. 2	26.24G	APR. 1	89.40A		
JAN. 9, 1936	42.93A	SEP. 1	28.90G	MAR. 1	45.40A	MAY 1	47.74G		
JAN. 16	30.34G	OCT. 5	29.40G	APR. 1	25.97G	JUNE 1	85.90A		
FEB. 10	28.99G	NOV. 3	16.13G	MAY 1	27.22G	JULY 1	86.40A		
APR. 9	27.14G	DEC. 1	16.03G	JUNE 2	28.21G	AUG. 4	45.52G		
APR. 16	26.90G	JAN. 5, 1943	16.60G	JULY 1	47.85A	SEP. 1	44.21G		
MAY 4	27.00G	FEB. 1	13.08G	AUG. 2	27.45G	OCT. 1	42.92G		
JUNE 15	28.35G	MAR. 1	11.01G	SEP. 1	28.45G	NOV. 2	42.12G		
JUNE 26	41.90A	APR. 1	10.09G	OCT. 1	50.04A	NOV. 20	42.43G		
JULY 6	28.41G	MAY 1	26.59A	OCT. 23,	28.35G	JAN. 2, 1954	86.40A		
JULY 17	28.04G	JUNE 1	31.61A	NOV. 1	49.88G	FEB. 1	44.06G		
AUG. 5	28.84G	JULY 1	28.80A						
AUG. 24	27.75G	AUG. 2	31.60A						

8S/2W-12K1 S.--Continued

DATE	WATER LEVEL	DATE	WATER LEVEL	DATE	WATER LEVEL	DATE	WATER LEVEL
MAR. 1, 1954	84.90A	DEC. 1, 1956	52.30G	FEB. 20, 1961	67.0	JUNE 6, 1963	76.7
APR. 1	44.41G	JAN. 2, 1957	52.32G	FEB. 27	67.0	JULY 15	77.7
MAY 3	45.27G	FEB. 1	52.27G	MAR. 6	66.6	AUG. 3	78.1
JUNE 4	44.58G	MAR. 1	52.22G	MAR. 13	67.4	SEP. 9	78.6
JULY 1	87.40A	APR. 5	52.36G	MAR. 20	68.0	OCT. 7	78.2
AUG. 4	48.13G	MAY 2	52.61G	APR. 3	68.6	NOV. 4	77.2
AUG. 31	44.76G	JUNE 1	54.20G	MAY 1	69.2	DEC. 3	76.8
OCT. 1	45.54G	JULY 1	55.84G	JUNE 16	70.0	JAN. 7, 1964	77.8
NOV. 1	84.90A	AUG. 1	56.98G	JULY 11	70.2	JAN. 30	77.5
DEC. 1	45.05G	SEP. 3	58.10G	AUG. 17	71.0	MAR. 7	78.4
JAN. 3, 1955	45.60G	OCT. 1	58.82G	SEP. 14	71.6	APR. 7	78.0
FEB. 1	44.74G	NOV. 1	57.46G	OCT. 8	72.0	MAY 4	77.6
MAR. 1	46.27G	DEC. 2	58.39G	NOV. 16	70.4	JUNE 4	78.7
APR. 1	93.40A	JAN. 2, 1958	56.85G	DEC. 9	69.8	JULY 6	81.1
MAY 2	92.40A	FEB. 1	57.91G	JAN. 10, 1962	69.5	AUG. 1	80.7
JUNE 8	46.90G	MAR. 1	57.12G	FEB. 14	69.7	SEP. 2	81.4
JULY 1	94.40A	APR. 9	56.84G	MAR. 13	69.4	SEP. 30	84.2
AUG. 1	94.20A	MAY 1	58.50G	APR. 9	70.9	NOV. 2	80.2
OCT. 5	50.67G	JUNE 2	59.58G	MAY 18	72.3	DEC. 5	80.0
NOV. 14	50.14G	JULY 1	59.68G	JUNE 8	73.1	JAN. 2, 1965	79.6
DEC. 1	48.77G	AUG. 1	59.51G	JULY 13	73.2	FEB. 5	79.4
DEC. 31	50.15G	SEP. 2	59.18G	AUG. 13	73.8	FEB. 27	80.8
JAN. 28, 1956	50.40G	OCT. 1	59.85G	SEP. 11	74.2	MAR. 28	80.7
FEB. 1	49.97G	OCT. 29	59.01	OCT. 15	74.9	MAY 3	81.6
MAR. 14	51.21G	NOV. 1	58.84G	NOV. 9	73.4	MAY 31	82.6
APR. 14	45.75G	DEC. 1	58.66G	DEC. 18	73.2	JUNE 29	83.0
JUNE 21	53.42G	JAN. 3, 1959	58.23G	JAN. 16, 1963	75.3	SEP. 27, 1966	107.5
JULY 7	54.35G	FEB. 2	59.83G	FEB. 14	74.3	MAR. 29, 1967	85.58
AUG. 1	52.62G	NOV. 4	62.78	MAR. 18	75.4	OCT. 10	90.72
SEP. 1	46.30G	FEB. 4, 1961	65.8	APR. 11	75.9	OCT. 18	90.74
OCT. 3	53.58G	FEB. 11	66.4	MAY 9	76.2	MAR. 19, 1968	88.50
NOV. 1	52.34G						

8S/2W-12L1 S. DEPTH OF WELL 28 FT IN 1920. WELL DESTROYED 1967. LSD 1205 FT ABOVE MSL.
HIGHEST WATER LEVEL 12.20 FT BELOW LSD, MAR. 19, 1922.
LOWEST STATIC WATER LEVEL 25.90 FT BELOW LSD, SEP. 9, 1929.
RECORDS AVAILABLE: 1920-34, 1967.

DATE	WATER LEVEL	DATE	WATER LEVEL	DATE	WATER LEVEL	DATE	WATER LEVEL
AUG. 9, 1920	15.82G	MAY 29, 1925	21.01G	OCT. 1, 1927	17.73G	NOV. 1, 1930	23.60G
SEP. 6	16.14G	JUNE 29	21.51G	DEC. 1	18.10G		
OCT. 12	16.60G			JAN. 5, 1928	18.23G	DEC. 15	23.14G
NOV. 26	16.78G			APR. 10	19.56G	JAN. 1, 1931	23.34G
DEC. 16	16.95G			MAY 24	20.20G	JAN. 19	23.60G
JAN. 2, 1921	17.20G			JUNE 15	20.51G	FEB. 16	23.60G
MAR. 20	17.66G	JULY 13	21.76G	JULY 11	20.87G	MAR. 16	23.46G
MAY 8	18.05G	AUG. 10	22.08G	AUG. 9	21.24G	APR. 17	24.41G
OCT. 22	19.70G	SEP. 9	22.44G	SEP. 12	21.67G	MAY 18	24.28G
MAR. 6, 1922	12.45G	OCT. 15	22.59G	OCT. 16	22.00G	JUNE 15	24.47G
MAR. 19	12.20G	NOV. 9	22.42G	DEC. 4	21.84G	JULY 16	24.69G
MAY 28	12.50G	DEC. 7	22.39G	JAN. 10, 1929	22.49G	AUG. 17	25.67G
AUG. 6	14.06G	JAN. 6, 1926	22.46G	FEB. 26	22.48G	SEP. 14	25.16G
SEP. 3	14.92G	FEB. 10	22.95G	APR. 2	22.84G	OCT. 30	F
NOV. 14	15.70G	MAR. 15	23.35G	MAY 6	23.05G	JAN. 4, 1932	F
JAN. 20, 1923	15.50G	APR. 17	20.06G	JULY 1	23.19G	MAR. 1	16.45G
FEB. 26	13.75G	MAY 12	19.49G	JULY 17	24.30G	APR. 13	15.87G
MAR. 9	13.38G	JUNE 14	19.72G	SEP. 9	25.90G	MAY 6	16.51G
APR. 20	13.62G	JULY 28	20.08G	SEP. 24	F	JUNE 15	17.43G
MAY 3	13.82G	SEP. 21	20.69G	DEC. 27	24.42G	JULY 21	18.49G
JUNE 23	14.60G	OCT. 5	19.50G	JAN. 1, 1930	24.36G	SEP. 3	18.85G
JULY 2	14.91G	NOV. 4	20.10G	JAN. 30	23.71G	OCT. 21	18.90G
AUG. 4	15.25G	JAN. 7, 1927	20.80G	FEB. 4	23.63G	DEC. 1	19.67G
SEP. 3	15.58G	FEB. 22	14.75G	FEB. 28	23.55G	FEB. 8, 1933	21.00G
SEP. 23, 1924	18.25G	MAR. 8	14.28G	APR. 3	23.01G	MAY 4	20.93G
NOV. 19	19.21G	MAR. 29	13.31G	MAY 12	22.43G	AUG. 6	22.25G
DEC. 11	19.97G	APR. 14	12.80G	JUNE 9	22.66G	OCT. 4	22.12G
JAN. 15, 1925	19.53G	MAY 10	13.78G	JULY 11	22.46G	NOV. 20	23.65G
FEB. 6	19.61G	JUNE 3	14.73G	AUG. 1	23.66G	JAN. 29, 1934	23.39G
MAR. 12	20.21G	JULY 7	15.69G	SEP. 13	23.35G	MAY 7	F
APR. 10	20.45G	AUG. 24	16.93G	OCT. 12	23.70G	OCT. 18, 1967	P

8S/2W-12Q1 S. DEPTH OF WELL 20 FT IN 1925. WELL DESTROYED 1967. LSD 1197 FT ABOVE MSL.
HIGHEST WATER LEVEL 0.12 FT BELOW LSD, FEB. 6, 1937, MAR. 6, 1937, APR. 21, 1937.

LOWEST STATIC WATER LEVEL 20.00 FT BELOW LSD, FEB. 10, 1936.
RECORDS AVAILABLE: 1925-40, 1967.

DATE	WATER LEVEL	DATE	WATER LEVEL	DATE	WATER LEVEL	DATE	WATER LEVEL
FEB. 26, 1925	8.60G	AUG. 9, 1928	9.42G	SEP. 14, 1931	15.81G	JAN. 9, 1936	19.85G
MAR. 24	8.98G	SEP. 12	9.90G	OCT. 19	16.56G	FEB. 10	20.00G
APR. 22	9.26G	OCT. 16	10.43G	NOV. 16	16.99G	MAR. 9	18.76G
MAY 26	9.64G	NOV. 20	10.61G	DEC. 18	17.08G	APR. 16	18.09G
JUNE 23	10.02G	DEC. 21	10.78G	JAN. 22, 1932	15.99G	MAY 15	17.79G
JULY 25	12.61G	JAN. 31, 1929	11.30G	MAR. 1	1.45G	JULY 17	18.41G
AUG. 22	13.23G	FEB. 26	11.42G	APR. 13	4.90G	AUG. 17	18.67G
SEP. 30	11.26G	MAR. 19	11.54G	MAY 6	6.09G	SEP. 11	18.70G
OCT. 22	11.37G	APR. 22	11.62G	JUNE 15	7.03G	OCT. 26	18.86G
NOV. 24	11.40G	MAY 21	11.77G	JULY 21	8.12G	NOV. 25	18.48G
DEC. 18	11.46G	JUNE 27	11.81G	SEP. 3	8.65G	JAN. 20, 1937	11.65G
JAN. 22, 1926	11.64G	JULY 23	13.11G	OCT. 27	8.50G	FEB. 6	.12G
FEB. 22	11.94G	AUG. 1	13.69G	DEC. 1	9.34G	MAR. 6	.12G
MAR. 23	12.27G	SEP. 24	16.10G	FEB. 8, 1933	10.35G	APR. 21	.12G
APR. 28	6.44G	OCT. 25	16.50G	MAR. 6	10.91G	MAY 24	2.40G
MAY 28	7.67G	NOV. 18	15.17G	MAY 4	11.13G	JUNE 19	3.49G
JUNE 29	8.02G	DEC. 27	14.76G	JULY 17	11.49G	JULY 31	5.18G
JULY 28	8.33G	JAN. 23, 1930	14.30G	AUG. 6	12.25G	AUG. 21	5.65G
AUG. 30	8.68G	FEB. 28	14.00G	OCT. 30	12.46G	NUV. 17, 1938	6.13G
SEP. 21	8.91G	APR. 28	13.45G	JAN. 29, 1934	13.66G	DEC. 10	6.47G
NOV. 1	9.36G	MAY 24	12.44G	MAR. 3	14.40G	JAN. 16, 1939	6.41G
JAN. 7, 1927	9.52G	JUNE 27	13.10G	MAY 7	16.36G	FEB. 21	5.12G
		JULY 11	12.83G	JUNE 9	16.65G	MAR. 22	4.05G
		AUG. 27	13.46G	JULY 5	16.65G	APR. 22	3.39G
MAR. 29,	1.35G	OCT. 28	13.75G	AUG. 13	16.45G	MAY 18	3.46G
APR. 14	1.37G	NOV. 17	13.48G	SEP. 15	16.99G	JULY 1	4.41G
MAY 17	2.86G	DEC. 15	13.34G	NOV. 12	F	AUG. 17	5.93G
JUNE 21	3.63G	JAN. 19, 1931	13.69G	DEC. 21	F	SEP. 30	7.03G
AUG. 24	4.94G	FEB. 16	13.76G	APR. 13, 1935	F	OCT. 4	7.09G
OCT. 1	5.69G	MAR. 16	13.80G	JULY 20	18.62G	DEC. 5	7.70G
DEC. 1	6.43G	APR. 17	14.54G	AUG. 26	18.23G	JAN. 13, 1940	7.94G
JAN. 12, 1928	6.67G	MAY 18	14.96G	SEP. 23	18.16G	FEB. 4	7.97G
MAY 18	8.20G	JUNE 15	15.17G	OCT. 23	18.29G	FEB. 29	7.87G
JUNE 14	8.62G	JULY 16	15.35G	NOV. 18	18.94G	APR. 17	7.31G
JULY 11	9.01G	AUG. 17	16.18G	DEC. 11	19.42G	OCT. 18, 1967	P

8S/2W-13N1 S. DEPTH OF WELL 245 FT IN 1967. LSD 1360 FT ABOVE MSL.
HIGHEST WATER LEVEL 243.03 FT BELOW LSD, NOV. 1, 1967.
LOWEST STATIC WATER LEVEL 243.03 FT BELOW LSD, NOV. 1, 1967.
RECORDS AVAILABLE: 1967.

DATE	WATER LEVEL	DATE	WATER LEVEL	DATE	WATER LEVEL	DATE	WATER LEVEL
NOV. 1, 1967	243.03						

8S/2W-14B1 S. RANCHO CALIF., FORMERLY VAIL CO. (OWNER'S NO. 7). IN PAUBA VALLEY, IN WASH SOUTH OF TEMECULA RIVER AND 0.2 MILE SOUTHWEST OF HIGHWAY 71. DRILLED IRRIGATION WELL IN ALLUVIUM, DIAMETER 16 INCHES. PERFORATED 400-970 FEET. DEPTH 970 FT., LSD 1,190 FT. ABOVE MSL.
HIGHEST WATER LEVEL 60.85 FT BELOW LSD, MAR. 26, 1966.
LOWEST STATIC WATER LEVEL 103.00 FT BELOW LSD, FEB. 12, 1966.
RECORDS AVAILABLE: 1966-68.

DATE	WATER LEVEL	DATE	WATER LEVEL	DATE	WATER LEVEL	DATE	WATER LEVEL
FEB. 12, 1966	103 G	SEP. 27, 1966	98.77	OCT. 10, 1967	N	MAR. 19, 1968	77.00
MAR. 26	60.85	MAR. 28, 1967	70.98	OCT. 18	99.13		

8S/2W-15C1 S. RANCHO CALIF., FORMERLY VAIL CO. (CHINA GARDEN ARTESIAN). ABOUT 1 1/2 MILES NORTHEAST OF PAUBA RANCH. DRILLED STOCK ARTESIAN WELL IN ALLUVIUM, DIAMETER 12 INCHES. MEASUREMENTS FURNISHED BY OWNER. DEPTH 540 FT., LSD 1,117 FT. ABOVE MSL.
HIGHEST WATER LEVEL 10.80 FT ABOVE LSD, OCT. 12, 1927.
LOWEST STATIC WATER LEVEL 12.89 FT BELOW LSD, NOV. 1, 1967.
RECORDS AVAILABLE: 1915, 1926-27, 1954, 1958-61, 1966.

DATE	WATER LEVEL	DATE	WATER LEVEL	DATE	WATER LEVEL	DATE	WATER LEVEL
DEC. 1915	Q	JUNE 25, 1959 +	5.11	NOV. 4, 1959 +	3.81	FEB. 8, 1961 +	4.08
JAN. 19, 1926 +	7.0 G	JULY 29 +	4.05	JAN. 27, 1960 +	6.31	MAR. 26, 1966	Q
MAR. 18 +	6.9 G	AUG. 11 +	3.79	JUNE 10 +	4.22	SEP. 27	5.53
APR. 19 +	8.7 G	AUG. 18 +	3.55	SEP. 13 +	2.83	MAR. 28, 1967	1.99
OCT. 12, 1927 +	10.8 G	AUG. 25 +	3.18	OCT. 28 +	3.03	OCT. 10	N
JAN. 14, 1954 +	3.0 G	SEP. 29 +	2.82	DEC. 9 +	3.74	NOV. 1	12.89
OCT. 29, 1958	Q	OCT. 8 +	3.04	JAN. 17, 1961 +	4.09	MAR. 19, 1968	8.93
JUNE 12, 1959 +	5.71						

8S/2W-15D1 S. RANCHO CALIF., FORMERLY VAIL CO. (OWNER'S NO. 50). IN TEMECULA VALLEY. DRILLED IRRIGATION WELL IN ALLUVIUM, DIAMETER 16 INCHES. MEASUREMENTS FURNISHED BY OWNER. DEPTH 250 FT., LSD 1,092 FT. ABOVE MSL.
HIGHEST WATER LEVEL 1.09 FT BELOW LSD, MAY 15, 1953.
LOWEST STATIC WATER LEVEL 47.20 FT BELOW LSD, JUNE 16, 1961.
RECORDS AVAILABLE: 1953-54, 1958-59, 1961-68.

DATE	WATER LEVEL	DATE	WATER LEVEL	DATE	WATER LEVEL	DATE	WATER LEVEL
MAY 15, 1953	1.09G	MAR. 13, 1961	45.2	AUG. 13, 1962	N	JAN. 30, 1964	N
AUG. 4	5.19G	MAR. 20	45.3	SEP. 11	N	MAR. 7	N
SEP. 2	4.52G	APR. 3	44.1	OCT. 15	10.9	APR. 7	N
OCT. 1	2.56G	MAY 1	44.6	NOV. 9	86.0 A	MAY 4	N
NOV. 2	2.40G	JUNE 16	47.2	DEC. 18	N	JUNE 4	N
DEC. 4	4.33G	JULY 11	N	JAN. 16, 1963	N	JULY 6	N
JAN. 2, 1954	50.12A	AUG. 17	45.7	FEB. 14	10.5	AUG. 1	N
FEB. 1	5.00G	SEP. 13	45.1	MAR. 18	9.1	SEP. 2	N
MAR. 1	62.50A	OCT. 8	20.9	APR. 11	N	SEP. 30	N
APR. 1	5.00G	NOV. 16	46.1	MAY 9	N	NOV. 2	N
JUNE 22	2.23G	DEC. 9	10.2	JUNE 28	88.0 A	DEC. 5	N
OCT. 29, 1958	5.25	JAN. 10, 1962	9.4	JULY 15	N	JAN. 2, 1965	N
NOV. 4, 1959	6.56G	FEB. 14	9.4	AUG. 3	N	MAR. 26, 1966	12.1
FEB. 4, 1961	19.0	MAR. 10	8.6	SEP. 9	N	SEP. 27	14.76
FEB. 11	8.4	APR. 7	8.5	OCT. 7	N	MAR. 28, 1967	12.84
FEB. 20	44.4	MAY 18	44.4	NOV. 4	N	OCT. 10	14.40
FEB. 27	44.6	JUNE 8	45.0	DEC. 3	N	MAR. 19, 1968	13.65
MAR. 6	45.4	JULY 13	45.1	JAN. 7, 1964	N		

8S/2W-16A1 S. DEPTH OF WELL 550 FT IN 1903. LSD 1097 FT ABOVE MSL.
HIGHEST WATER LEVEL 23.85 FT ABOVE LSD, OCT. 11, 1927.
LOWEST STATIC WATER LEVEL 21.00 FT BELOW LSD, JAN. 14, 1954.
RECORDS AVAILABLE: 1926-27, 1951, 1954.

DATE	WATER LEVEL	DATE	WATER LEVEL	DATE	WATER LEVEL	DATE	WATER LEVEL
JAN. 19, 1926 +	20.51G	APR. 17, 1926 +	21.55G	MAR. 28, 1951	Q	JAN. 14, 1954	21 G
MAR. 18 +	21.67G	OCT. 11, 1927 +	23.85G				

8S/2W-16G1 S. LSD 1078 FT ABOVE MSL.
HIGHEST WATER LEVEL 26.66 FT ABOVE LSD, APR. 19, 1926.
LOWEST STATIC WATER LEVEL 9.00 FT BELOW LSD, JAN. 14, 1954.
RECORDS AVAILABLE: 1926-27, 1951, 1954, 1959-60, 1967.

DATE	WATER LEVEL	DATE	WATER LEVEL	DATE	WATER LEVEL	DATE	WATER LEVEL
JAN. 18, 1926 +	19.27G	MAR. 28, 1951	Q	JULY 29, 1959 +	2.88	OCT. 8, 1959	4
MAR. 18 +	22.97G	JAN. 14, 1954	9 G	AUG. 11 +	3.76	JUNE 10, 1960 +	5.13
APR. 19 +	26.66G	MAY 25, 1959	Q	AUG. 18 +	2.71	OCT. 18, 1967 +	1.75
OCT. 11, 1927 +	19.62G	JUNE 25 +	4.73	SEP. 30 +	3.75		

8S/2W-17F1 S. DEPTH OF WELL 90 FT IN 1927. WELL DESTROYED 1967. LSD 1087 FT ABOVE MSL.
HIGHEST WATER LEVEL 30.69 FT BELOW LSD, FEB. 24, 1927.
LOWEST STATIC WATER LEVEL 42.00 FT BELOW LSD, JAN. 21, 1927.
RECORDS AVAILABLE: 1927, 1967.

DATE	WATER LEVEL	DATE	WATER LEVEL	DATE	WATER LEVEL	DATE	WATER LEVEL
JAN. 21, 1927	42 G	FEB. 24, 1927	30.69G	MAY 21, 1927	31.91G	AUG. 30, 1927	33.65G
JAN. 27	39.72G	MAR. 28	31.48G	JUNE 27	33.08G	SEP. 19	33.68G
FEB. 12	39.35G	APR. 23	31.57G	JULY 29	33.12G	OCT. 18, 1967	P

8S/2W-17G1 S. LSD 1065 FT ABOVE MSL.
HIGHEST WATER LEVEL 12.90 FT ABOVE LSD, MAR. 31, 1926.
LOWEST STATIC WATER LEVEL 2.00 FT BELOW LSD, JAN. 14, 1954.
RECORDS AVAILABLE: 1926, 1951, 1954, 1958.

DATE	WATER LEVEL	DATE	WATER LEVEL	DATE	WATER LEVEL	DATE	WATER LEVEL
MAR. 31, 1926 +	12.90G	MAR. 28, 1951	Q	JAN. 14, 1954	2 G	OCT. 29, 1958	Q

8S/2W-17M1 S. RANCHO CALIF., FORMERLY VAIL CO. (NAVY WELL OR PAUBA EXPLORATORY WELL). AT MOUTH OF PAUBA VALLEY. DRILLED IRRIGATION WELL IN ALLUVIUM, DIAMETER 16 INCHES. MEASUREMENTS FURNISHED BY OWNER. DEPTH 2,478 FT., LSD 1,050 FT. ABOVE MSL.
HIGHEST WATER LEVEL 37.50 FT ABOVE LSD, DEC. 18, 1963.
LOWEST STATIC WATER LEVEL 35.00 FT BELOW LSD, JUNE 28, 1963.
RECORDS AVAILABLE: 1951, 1953-54, 1958-68.

DATE	WATER LEVEL	DATE	WATER LEVEL	DATE	WATER LEVEL	DATE	WATER LEVEL
JULY 1951	20 G	APR. 5, 1962 +	16.1	OCT. 24, 1963	3.13	MAR. 30, 1965	44.20A
AUG. 10 +	15.85G	MAY 23	45.24A	DEC. 2	2.39	MAY 4	Q
MAY 15, 1953	9 G	JUNE 26	46.80A	DEC. 18 +	37.5 G	JULY 6	44.33A
JAN. 14, 1954	Q	JULY 17	52.28A	DEC. 23	Q	AUG. 19	54.15A
APR. 23	Q	AUG. 22	54.69A	JAN. 29, 1964	Q	OCT. 15	3.32
OCT. 29, 1958	Q	SEP. 24	56.61A	FEB. 28	Q	DEC. 27	Q
DEC. 18, 1959 +	.55	OCT. 24	7.02	MAR. 28	Q	JAN. 24, 1966	Q
AUG. 19, 1960	4.19	DEC. 4	1.46	APR. 29	Q	FEB. 24	N
OCT. 28	9.53	JAN. 7, 1963	Q	MAY 29	Q	MAR. 24	40.9 A
DEC. 8 +	.80	FEB. 12 +	10.0	JULY 2	A	SEP. 27	11.27
JAN. 17, 1961 +	4.20	FEB. 14 +	12.1 G	JULY 30 +	1.0	OCT.	42.6 A
FEB. 8	38.44A	MAY 2	Q	AUG. 31	53.18A	DEC. +	12.0 G
MAY 7	49.90A	MAY 28	41.59A	OCT. 15	55.69A	JAN. 1967 +	15.2 G
JULY 11	6.07	JUNE 28	35.0 G	DEC. 17 +	5.1	MAR. 28	Q
AUG. 16	53.95A	JULY 3	50.30A	JAN. 14, 1965 +	7.1	MAR. +	18.5 G
SEP. 27	4.16	JULY 30	54.67A	FEB. 5 +	10.G G	OCT. 10	Q
NOV. 9	53.93A	AUG. 27	53.81A	FEB. 17	Q	MAR. 19, 1968	Q
JAN. 25, 1962 +	10.4	SEP. 26 +	.31	FEB. 27 +	13.4 G		

8S/2W-17Q1 S. DEPTH OF WELL 239 FT IN 1925. WELL DESTROYED 1958. LSD 1040 FT ABOVE MSL.
HIGHEST WATER LEVEL 4.35 FT BELOW LSD, FEB. 5, 1926.
LOWEST STATIC WATER LEVEL 8.03 FT BELOW LSD, SEP. 3, 1927.
RECORDS AVAILABLE: 1925-27, 1951, 1958.

DATE	WATER LEVEL	DATE	WATER LEVEL	DATE	WATER LEVEL	DATE	WATER LEVEL
AUG. 16, 1925	5.85G	MAR. 5, 1926	4.79G	NOV. 1, 1926	5.22G	JUNE 4, 1927	7.02G
AUG. 21	6.35G	MAR. 31	4.86G	DEC. 7	4.64G	JULY 2	7.65G
SEP. 3	6.38G	MAY 15	4.66G	JAN. 2, 1927	4.48G	JULY 30	7.66G
OCT. 1	6.40G	JUNE 10	5.09G	FEB. 10	4.40G	SEP. 3	8.03G
NOV. 6	5.12G	JULY 8	6.11G	MAR. 8	5.94G	OCT. 1	7.63G
DEC. 4	4.48G	AUG. 13	6.76G	APR. 9	6.57G	MAR. 28, 1951	F
JAN. 2, 1926	4.89G	SEP. 7	6.90G	APR. 30	6.74G	OCT. 30, 1958	P
FEB. 5	4.35G	OCT. 7	5.82G				

8S/2W-18M1 S. DEPTH OF WELL 102 FT IN 1927. WELL DESTROYED 1958. LSD 1028 FT ABOVE MSL.
HIGHEST WATER LEVEL 30.80 FT BELOW LSD, JAN. 20, 1927.
LOWEST STATIC WATER LEVEL 34.00 FT BELOW LSD, JAN. 19, 1927.
RECORDS AVAILABLE: 1927, 1958.

DATE	WATER LEVEL	DATE	WATER LEVEL	DATE	WATER LEVEL	DATE	WATER LEVEL
JAN. 19, 1927	34 G	MAR. 8, 1927	31.48	APR. 30, 1927	31.39G	OCT. 29, 1958	P
JAN. 20	30.80G	APR. 4	31.45G				

8S/2W-18N1 S. DEPTH OF WELL 125 FT IN 1927. WELL DESTROYED 1958. LSD 1024 FT ABOVE MSL.
HIGHEST WATER LEVEL 44.45 FT BELOW LSD, APR. 4, 1927.
LOWEST STATIC WATER LEVEL 45.00 FT BELOW LSD, JAN. 14, 1927.
RECORDS AVAILABLE: 1927, 1958.

DATE	WATER LEVEL	DATE	WATER LEVEL	DATE	WATER LEVEL	DATE	WATER LEVEL
JAN. 14, 1927	45 G	APR. 4, 1927	44.45G	APR. 30, 1927	44.70G	OCT. 29, 1958	P

8S/2W-18N2 S. DEPTH OF WELL 87 FT IN 1927. WELL DESTROYED 1958. LSD 988 FT ABOVE MSL.
HIGHEST WATER LEVEL 7.04 FT BELOW LSD, MAR. 16, 1927.
LOWEST STATIC WATER LEVEL 9.16 FT BELOW LSD, APR. 30, 1927.
RECORDS AVAILABLE: 1927, 1958.

DATE	WATER LEVEL	DATE	WATER LEVEL	DATE	WATER LEVEL	DATE	WATER LEVEL
MAR. 16, 1927	7.04G	APR. 4, 1927	8.17G	APR. 30, 1927	9.16G	OCT. 29, 1958	P

8S/2W-18R1 S. DEPTH OF WELL 44 FT IN 1927. LSD 1030 FT ABOVE MSL.
HIGHEST WATER LEVEL 19.36 FT BELOW LSD, FEB. 24, 1927.
LOWEST STATIC WATER LEVEL 23.12 FT BELOW LSD, MAR. 28, 1951.
RECORDS AVAILABLE: 1927, 1951, 1958-59.

DATE	WATER LEVEL	DATE	WATER LEVEL	DATE	WATER LEVEL	DATE	WATER LEVEL
FEB. 24, 1927	19.36G	APR. 30, 1927	19.77G	OCT. 29, 1958	20.80G	NOV. 4, 1959	19.83B
MAR. 29	19.62G	MAR. 28, 1951	23.12				

8S/2W-19E1 S. DEPTH OF WELL 98 FT IN 1967. LSD 1000 FT ABOVE MSL.
HIGHEST WATER LEVEL 12.85 FT BELOW LSD, NOV. 2, 1967.
LOWEST STATIC WATER LEVEL 12.85 FT BELOW LSD, NOV. 2, 1967.
RECORDS AVAILABLE: 1967.

DATE	WATER LEVEL	DATE	WATER LEVEL	DATE	WATER LEVEL	DATE	WATER LEVEL
NOV. 2, 1967	12.85						

8S/2W-19J1 S. DEPTH OF WELL 53 FT IN 1921, 14 FT IN 1967. LSD 1032 FT ABOVE MSL.
HIGHEST WATER LEVEL 22.18 FT BELOW LSD, OCT. 31, 1925.
LOWEST STATIC WATER LEVEL 25.41 FT BELOW LSD, JULY 2, 1925.
RECORDS AVAILABLE: 1921, 1925-27, 1958, 1967.

DATE	WATER LEVEL	DATE	WATER LEVEL	DATE	WATER LEVEL	DATE	WATER LEVEL
MAY 17, 1921	23.4 G	OCT. 1, 1925	23.64G	JULY 28, 1926	24.00G	MAY 3, 1927	23.48G
JAN. 21, 1925	22.88G	OCT. 31	22.18G	SEP. 2	24.07G	JUNE 21	23.68G
FEB. 2	23.14G	DEC. 4	23.22G	SEP. 29	23.69G	JULY 8	23.83G
FEB. 28	22.80G	JAN. 2, 1926	23.45G	NOV. 1	23.98G	JULY 28	23.96G
MAR. 26	22.72G	JAN. 29	23.66G	DEC. 7	23.90G	AUG. 26	23.79G
MAY 3	22.82G	MAR. 5	23.66G	JAN. 2, 1927	23.93G	SEP. 26	23.39G
MAY 29	22.54G	MAR. 31	23.94G	FEB. 4	24.08G	OCT. 14, 1958	F
JULY 2	25.41G	APR. 30	23.96G	FEB. 24	23.02G	OCT. 29	F
JULY 30	23.59G	MAY 30	23.48G	MAR. 28	23.40G	SEP. 13, 1967	F
SEP. 3	23.70G	JUNE 30	23.85G				

8S/2W-19J2 S. FRANK QUERRY. IN WHITE PUMPHOUSE AT ROAD JUNCTION IN WOLF VALLEY. DRILLED IRRIGATION WELL IN ALLUVIUM, DIAMETER 14 INCHES. MEASUREMENTS FURNISHED BY OWNER. DEPTH 207.5 FT., LSD 1,030 FT. ABOVE MSL.
HIGHEST WATER LEVEL 18.43 FT BELOW LSD, NOV. 20, 1959.
LOWEST STATIC WATER LEVEL 32.00 FT BELOW LSD, NOV. 11, 1959, NOV. 11, 1959.
RECORDS AVAILABLE: 1958-59, 1961, 1963-68.

DATE	WATER LEVEL	DATE	WATER LEVEL	DATE	WATER LEVEL	DATE	WATER LEVEL
OCT. 13, 1958	26.42B	SEP. 26, 1963	25.45	JULY 30, 1964	25.51	OCT. 15, 1965	26.90
OCT. 30	24.25	OCT. 24	25.09	AUG. 31	25.84	DEC. 27	23.65
NOV. 11, 1959	32 G	DEC. 2	24.86	OCT. 15	26.39	JAN. 24, 1966	23.49
NOV. 20	24.43	DEC. 23	24.30	DEC. 17	24.62	FEB. 24	N
		JAN. 29, 1964	23.79	JAN. 14, 1965	24.26	MAR. 24	24.33
		FEB. 28	25.59	FEB. 17	29.05A	SEP. 27	24.41
MAY 8, 1961	25.5	MAR. 28	25.35	MAR. 30	25.06	MAR. 28, 1967	23.94
MAY 29	26.23	APR. 29	24.60	MAY 4	24.05	SEP. 13	23.50
JULY 11	42.08A	MAY 29	24.86	JULY 7	A	OCT. 10	25.52
JULY 30, 1963	29.93	JULY 2	25.00	AUG. 19	24.68	MAR. 19, 1968	23.36
AUG. 27	28.65						

8S/2W-19Q1 S. DEPTH OF WELL 256 FT IN 1967. LSD 1050 FT ABOVE MSL.
HIGHEST WATER LEVEL 19.66 FT BELOW LSD, SEP. 13, 1967.
LOWEST STATIC WATER LEVEL 19.66 FT BELOW LSD, SEP. 13, 1967.
RECORDS AVAILABLE: 1967.

DATE	WATER LEVEL	DATE	WATER LEVEL	DATE	WATER LEVEL	DATE	WATER LEVEL
SEP. 13, 1967	19.66						

8S/2W-20B1 S. DEPTH OF WELL 213 FT IN 1918. CASING PERFORATED FROM 50-100 FT. LSD 1035 FT ABOVE MSL.
HIGHEST WATER LEVEL 1.61 FT BELOW LSD, MAR. 28, 1951.
LOWEST STATIC WATER LEVEL 1.80 FT BELOW LSD, MAR. 3, 1953.
RECORDS AVAILABLE: 1951, 1953, 1958.

DATE	WATER LEVEL	DATE	WATER LEVEL	DATE	WATER LEVEL	DATE	WATER LEVEL
MAR. 28, 1951	1.61	MAR. 3, 1953	1.80G	MAY 15, 1953	1.94A	OCT. 30, 1958	17.44C

8S/2W-20B2 S. RANCHO CALIF., FORMERLY VAIL CO. (PIT WELL). ABOUT 3/4 MILE SOUTHWEST OF PAUBA RANCH. DRILLED UNUSED WELL IN ALLUVIUM, DIAMETER 12 INCHES. MEASUREMENTS FURNISHED BY OWNER. DEPTH 207.5 FT., LSD 1,035 FT. ABOVE MSL.
HIGHEST WATER LEVEL 1.76 FT BELOW LSD, APR. 23, 1954.
LOWEST STATIC WATER LEVEL 19.21 FT BELOW LSD, SEP. 26, 1963.
RECORDS AVAILABLE: 1919, 1951, 1953-54, 1958-68.

DATE	WATER LEVEL	DATE	WATER LEVEL	DATE	WATER LEVEL	DATE	WATER LEVEL
APR. 17, 1919	0	APR. 13, 1960	4.77	MAY 23, 1962	9.79A	MAY 29, 1964	5.78
MAR. 28, 1951	2.75	MAY 16	3.62	JUNE 26	19.36A	JULY 2	20.47C
MAY 15, 1953	4.56B	JUNE 7	16.05A	JULY 17	20.63A	JULY 30	19.73C
APR. 23, 1954	1.76G	JUNE 16	17.41A	AUG. 22	21.91A	AUG. 31	21.50C
OCT. 30, 1958	21.63C	JUNE 30	17.84A	SEP. 24	23.31A	OCT. 15	8.38
MAY 25, 1959	6.60	JULY 15	18.87A	OCT. 24	10.79	DEC. 17	5.82
JUNE 5	7.20A	AUG. 19	20.17A	DEC. 4	7.88	JAN. 14, 1965	5.25
JUNE 25	19.41A	SEP. 13	21.14A	JAN. 7, 1963	6.48	FEB. 17	4.80
JULY 6	19.84A	OCT. 25	21.69A	FEB. 12	5.57	MAR. 31	6.33A
JULY 24	21.03A	DEC. 8	5.72	MAY 2	6.02	MAY 5	5.07
AUG. 11	21.72A	JAN. 17, 1961	4.65	MAY 28	18.79A	JULY 7	18.65C
AUG. 14	19.77A	FEB. 8	4.29	JULY 3	19.49A	AUG. 19	8.85
AUG. 24	22.02A	MAR. 7	17.56A	JULY 30	20.79A	OCT. 15	8.73
SEP. 22	22.40A	APR. 20	19.76A	AUG. 27	22.80A	DEC. 27	5.01
SEP. 24	21.95A	MAY 29	21.17A	SEP. 26	19.21	JAN. 24, 1966	3.43
SEP. 29	22.12A	JULY 11	22.23A	OCT. 24	9.18	FEB. 24	3.78
OCT. 22	22.36A	AUG. 16	23.48A	DEC. 2	9.10	MAR. 24	3.82
OCT. 28	11.71	SEP. 27	24.19A	DEC. 23	6.09	SEP. 27	9.89
NOV. 20	7.91	NOV. 9	10.22	JAN. 29, 1964	5.31	MAR. 28, 1967	3.59
JAN. 15, 1960	5.09	JAN. 25, 1962	5.68	FEB. 28	4.78	OCT. 11	3.38
FEB. 16	4.02	MAR. 6	4.46	MAR. 28	4.35	OCT. 17	3.42
MAR. 17	3.76	APR. 5	4.14	APR. 29	3.21	MAR. 19, 1968	2.68

8S/2W-20B3 S. DEPTH OF WELL 133 FT IN 1919. LSD 1035 FT ABOVE MSL.
HIGHEST WATER LEVEL 8.06 FT BELOW LSD, MAR. 3, 1953.
LOWEST STATIC WATER LEVEL 9.04 FT BELOW LSD, OCT. 17, 1967.
RECORDS AVAILABLE: 1953, 1967.

DATE	WATER LEVEL	DATE	WATER LEVEL	DATE	WATER LEVEL	DATE	WATER LEVEL
MAR. 3, 1953	8.06G	MAY 15, 1953	9.32G	OCT. 17, 1967	9.04		

8S/2W-20B4 S. DEPTH OF WELL 298 FT IN 1954. CASING PERFORATED FROM 48-289 FT. LSD 1035 FT ABOVE MSL.
HIGHEST WATER LEVEL 9.29 FT BELOW LSD, APR. 23, 1954.
LOWEST STATIC WATER LEVEL 13.55 FT BELOW LSD, NOV. 4, 1959.
RECORDS AVAILABLE: 1954, 1959, 1963.

DATE	WATER LEVEL	DATE	WATER LEVEL	DATE	WATER LEVEL	DATE	WATER LEVEL
JAN. 4, 1954	12 G	MAY 25, 1959	12.00	NOV. 4, 1959	13.55	DEC. 18, 1963	11.0 G
APR. 23	9.29G	JUNE 6	12.37				

8S/2W-20C1 S. RANCHO CALIF., FORMERLY VAIL CO. (CAT WELL). ABOUT 3/4 MILE SOUTHWEST OF PAUBA RANCH. DRILLED IRRIGATION WELL IN ALLUVIUM, DIAMETER 14 INCHES. DEPTH 254 FT., LSD 1,030 FT. ABOVE MSL.
HIGHEST WATER LEVEL 8.00 FT BELOW LSD, NOV. 20, 1953, MAY 31, 1956.
LOWEST STATIC WATER LEVEL 12.00 FT BELOW LSD, JAN. 4, 1954.
RECORDS AVAILABLE: 1953-54, 1956, 1958-59, 1966-68.

DATE	WATER LEVEL	DATE	WATER LEVEL	DATE	WATER LEVEL	DATE	WATER LEVEL
NOV. 20, 1953	8.0 G	JUNE 12, 1959	9.71	DEC. 1966	9.4 G	MAR. 1967	8.1 G
JAN. 4, 1954	12.0 G	NOV. 4	10.66	JAN. 1967	9.0 G	OCT. 10	8.98
APR. 23	8.3 G	MAR. 27, 1966	8.22	FEB.	8.8 G	OCT. 17	8.90
MAY 31, 1956	8.0 G	OCT.	10.8 G	MAR. 28	8.58	MAR. 19, 1968	A
OCT. 30, 1958	10.54	NOV.	10.0 G				

8S/2W-20C2 S. DEPTH OF WELL 100 FT IN 1953. WELL DESTROYED 1958. LSD 1030 FT ABOVE MSL.
HIGHEST WATER LEVEL 7.84 FT BELOW LSD, NOV. 20, 1953.
LOWEST STATIC WATER LEVEL 7.84 FT BELOW LSD, NOV. 20, 1953.
RECORDS AVAILABLE: 1953, 1958.

DATE	WATER LEVEL	DATE	WATER LEVEL	DATE	WATER LEVEL	DATE	WATER LEVEL
NOV. 20, 1953	7.84G	OCT. 30, 1958	P				

8S/2W-20E1 S. DEPTH OF WELL 59 FT IN 1951. WELL DESTROYED 1967. LSD 1027 FT ABOVE MSL.
HIGHEST WATER LEVEL 3.86 FT BELOW LSD, MAY 31, 1954.
LOWEST STATIC WATER LEVEL 26.68 FT BELOW LSD, JULY 16, 1931.
RECORDS AVAILABLE: 1924-27, 1931-36, 1939-61, 1967.

DATE	WATER LEVEL	DATE	WATER LEVEL	DATE	WATER LEVEL	DATE	WATER LEVEL
SEP. 23, 1924	10.88G	SEP. 11, 1925	11.33G	NOV. 1, 1926	12.17G	SEP. 14, 1931	15.88G
SEP. 28	10.98G	OCT. 21	10.99G	DEC. 22	12.16G	OCT. 14	16.37G
OCT. 15	10.68G	NOV. 28	10.99G	JAN. 18, 1927	12.24G	NOV. 18	15.31G
OCT. 25	10.80G	DEC. 27	11.16G	FEB. 4	12.27G	JAN. 4, 1932	15.48G
NOV. 13	10.59G	JAN. 9, 1926	11.28G	MAR. 9	10.96G	MAR. 1	17.98G
DEC. 23	10.59G	FEB. 5	11.61G	APR. 6	11.49G	MAR. 30	13.38G
JAN. 8, 1925	10.23G	FEB. 27	12.76G	MAY 1	11.70G	APR. 13	17.44G
JAN. 21	10.82G	MAR. 31	11.61G	JUNE 21	11.90G	MAY 6	13.48G
FEB. 9	10.97G	APR. 30	11.10G	JULY 28	12.07G	JUNE 28	16.90G
MAR. 26	11.08G	MAY 30	11.70G	AUG. 26	12.11G	AUG. 31	14.90G
APR. 10	10.94G	JUNE 30	13.18G	SEP. 26	11.91G	OCT. 15	14.18G
MAY 3	10.80G	JULY 28	12.32G	MAY 15, 1931	15.68G	NOV. 11	14.26G
JUNE 16	12.97G	AUG. 26	12.65G	JUNE 15	18.84G	DEC. 5	13.28G
JULY 11	10.01G	SEP. 9	13.11G	JULY 16	26.68G	FEB. 24, 1933	12.86G
AUG. 12	11.26G	OCT. 8	12.26G	AUG. 17	20.54G	APR. 17	17.71G

8S/2W-20E1 S.--Continued

MAY 8, 1933	13.76G	NOV. 30, 1943	7.55G	FEB. 28, 1950	9.80G	JAN. 31, 1955	7.60G				
JULY 17	18.80G	DEC. 30	7.32G	MAR. 31	13.75G	FEB. 28	7.85G				
AUG. 21	15.42G	JAN. 31, 1944	7.54G	APR. 29	7.66G	MAR. 31	8.11G				
OCT. 7	17.75G	FEB. 29	6.92G	MAY 31	14.44G	APR. 30	8.33G				
NOV. 17	15.28G	MAR. 30	7.39G	JUNE 30	14.34G	MAY 31	8.55G				
JAN. 22, 1934	12.90G	APR. 28	7.56G	JULY 31	14.63G	JUNE 30	8.81G				
MAR. 15	13.32G	MAY 31	7.79G	AUG. 30	16.44G	JULY 30	11.65G				
MAY 7	18.93G	JUNE 30	8.93G	SEP. 30	14.38G	AUG. 31	9.13G				
JULY 14	19.05G	JULY 31	8.04G	OCT. 31	13.88G	SEP. 30	9.34G				
AUG. 15	15.51G	AUG. 31	8.08G	NOV. 30	14.47G	OCT. 31	9.57G				
SEP. 10	18.95G	SEP. 30	8.07G	DEC. 30	14.96G	NOV. 30	9.82G				
OCT. 9	17.68G	OCT. 31	7.35G	JAN. 24, 1951	15.8 G	DEC. 31	10.07G				
NOV. 6	14.20G	NOV. 30	7.94G	FEB. 28	14.72G	JAN. 31, 1956	10.31G				
JAN. 30, 1935	13.13G	DEC. 30	8.17G	MAR. 6	13.8 G	FEB. 29	10.53G				
APR. 25	12.68G	JAN. 31, 1945	8.34G	MAR. 31	14.48G	MAR. 31	10.75G				
JULY 11	17.55G	FEB. 27	8.40G	APR. 4	14.9 G	APR. 30	10.91G				
SEP. 13	15.05G	MAR. 31	8.24G	APR. 30	14.15G	MAY 31	11.06G				
OCT. 29	15.15G	APR. 30	8.63G	MAY 7	14.9 G	JUNE 30	11.20G				
DEC. 11	13.49G	MAY 31	8.79G	MAY 31	15.06G	JULY 31	11.37G				
JAN. 9, 1936	14.71G	JUNE 30	8.90G	JUNE 30	15.11G	AUG. 30	11.53G				
MAR. 27	13.25G	JULY 31	9.10G	JULY 30	15.21G	SEP. 29	11.71G				
APR. 21	13.39G	AUG. 31	9.11G	AUG. 2	15.17	OCT. 31	11.89G				
JUNE 19	25.68G	SEP. 31	9.28G	AUG. 31	15.22G	NOV. 30	12.03G				
JULY 6	21.30G	OCT. 30	9.26G	SEP. 29	15.33G	DEC. 31	12.19G				
AUG. 12	20.19G	NOV. 30	9.22G	OCT. 31	15.35G	JAN. 31, 1957	12.36G				
SEP. 25	19.14G	DEC. 31	8.90G	NOV. 5	16.4 G	FEB. 28	12.49G				
OCT. 25	17.90G	JAN. 30, 1946	9.30G	NOV. 30	15.57G	MAR. 30	12.61G				
DEC. 9, 1939	8.23G	FEB. 27	9.38G	DEC. 29	15.61G	APR. 30	12.73G				
DEC. 27	8.09G	MAR. 30	9.41G	JAN. 2, 1952	14.2 G	MAY 31	12.83G				
JAN. 13, 1940	7.98G	APR. 30	9.50G	JAN. 31	15.06G	JUNE 29	12.95G				
FEB. 9	7.71G	MAY 31	9.68G	FEB. 29	14.69G	JULY 31	13.09G				
MAR. 26,	9.75G	JUNE 29	9.84G	MAR. 31	14.02G	AUG. 31	13.28G				
APR. 9	8.37G	JULY 29	9.70G	APR. 30	14.62G	SEP. 30	13.42G				
MAY 10	8.08	AUG. 31	10.18G	MAY 31	15.48G	OCT. 31	14.56G				
JUNE 10	10.42G	SEP. 30	9.88G	JUNE 30	13.96G	NOV. 30	13.67G				
JULY 10	12.44G	OCT. 31	9.81G	JULY 3	14.37G	DEC. 31	13.78G				
AUG. 10	9.50G	NOV. 30	9.67G	JULY 5	5.19G	JAN. 31, 1958	13.87G				
SEP. 10	8.82	DEC. 31	9.75G	JULY 30	7.81G	FEB. 28	13.93G				
OCT. 10	8.49G	JAN. 31, 1947	9.90G	AUG. 30	7.09G	MAR. 29	14.00G				
NOV. 9	8.37G	FEB. 28	10.18G	SEP. 30	6.38G	APR. 30	14.01G				
DEC. 10	8.37G	MAR. 31	9.92G	OCT. 31	6.87G	MAY 31	14.06G				
FEB. 25, 1941	8.55G	APR. 30	10.13G	NOV. 29	6.83G	JUNE 30	14.12G				
MAR. 8	7.06G	MAY 31	10.58G	DEC. 30	5.54G	JULY 31	14.20G				
MAR. 28	9.05G	JUNE 30	11.01G	JAN. 31, 1953	6.40G	AUG. 30	14.30G				
APR. 29	9.16G	JULY 31	9.78G	FEB. 26	5.54G	SEP. 30	14.42G				
MAY 31	8.95G	AUG. 26	9.29G	MAR. 30	6.39G	OCT. 31	14.51G				
JUNE 2	7.39G	SEP. 30,	4.11G	APR. 30	4.98G	NOV. 29	14.43G				
JUNE 30	8.68G	OCT. 31	4.28G	MAY 15	5.80G	DEC. 31	14.3 G				
JULY 31	12.28G	NOV. 29	7.95G	MAY 29	6.17G	JAN. 31, 1959	14.2 G				
AUG. 31	9.28G	JAN. 31, 1948	6.47G	JUNE 30	5.60G	FEB. 28	14.1 G				
SEP. 30	8.76G	FEB. 28	13.47G	JULY 3	5.79G	MAR. 31	14.0 G				
OCT. 31	7.60G	MAR. 31	12.87G	JULY 31	4.92G	APR. 30	13.9 G				
NOV. 29	9.08G	APR. 30	12.63G	AUG. 6	5.3 G	MAY 25	13.69				
JAN. 1, 1942	7.32G	MAY 24	12.69G	AUG. 29	6.06G	MAY 29	13.85G				
JAN. 31	9.08G	MAY 31	5.01G	SEP. 3	6.2 G	JUNE 30	13.87G				
FEB. 28	8.32G	JUNE 28	4.21G	SEP. 30	4.29G	JULY 31	13.95G				
MAR. 27	7.36G	JULY 26	4.45G	OCT. 8	5.0 G	AUG. 31	14.03G				
APR. 29	7.66G	AUG. 31	8.19G	OCT. 31	6.19G	SEP. 30	14.15G				
MAY 29	8.29G	SEP. 30	4.51G	NOV. 4	6.40G	OCT. 31	14.18G				
JUNE 29	7.57G	OCT. 30	5.50G	NOV. 30	7.06G	NOV. 4	10.66				
JULY 31	13.02G	NOV. 30	5.35G	DEC. 31	6.98G	NOV. 30	14.21G				
AUG. 31	9.55G	DEC. 31	4.30G	JAN. 30, 1954	4.23G	DEC. 30	14.07G				
SEP. 30	11.29G	JAN. 31, 1949	4.30G	FEB. 27	4.93G	JAN. 30, 1960	14.43G				
OCT. 31	8.01G	FEB. 28	4.60G	MAR. 20	5.87G	FEB. 27	13.90G				
NOV. 30	8.24G	MAR. 31	5.15G	MAR. 29	4.92G	MAR. 31	13.63G				
DEC. 31	7.85G	APR. 30	5.87G	APR. 1	5.33G	APR. 30	13.57G				
FEB. 1, 1943	6.98G	MAY 31	4.18G	APR. 24	6.19G	MAY 28	13.56G				
FEB. 27	7.20G	JUNE 30	5.28G	MAY 1	6.31G	JUNE 28	13.56G				
MAR. 31	7.16G	JULY 30	5.40G	MAY 31	3.86G	JULY 30	13.68G				
APR. 30	7.17G	AUG. 31	5.68G	JUNE 30	5.38G	AUG. 30	13.82G				
MAY 31	7.26G	SEP. 30	4.53G	JULY 31	4.16G	SEP. 30	13.91G				
JUNE 30	10.40G	OCT. 31	5.15G	AUG. 31	5.22G	OCT. 31	13.99G				
JULY 31	12.23G	NOV. 28	5.49G	SEP. 30	5.85G	NOV. 30	14.01G				
AUG. 31	8.69G	NOV. 30	9.57G	OCT. 30	6.50G	DEC. 29	13.96G				
SEP. 30	9.25G	DEC. 31	9.39G	NOV. 30	6.91G	JAN. 14, 1961	13.99G				
OCT. 30	7.69G	JAN. 31, 1950	9.62G	DEC. 31	7.26G	OCT. 17, 1967	P				

8S/2W-20L1 S. RANCHO CALIF., FORMERLY VAIL CO. (PEN WELL). IN WOLF VALLEY, ABOUT 1/2 MILE SOUTH OF PIT WELLS. DRILLED UNUSED WELL IN ALLUVIUM, DIAMETER 16 INCHES. MEASUREMENTS FURNISHED BY OWNER. DEPTH 188.5 FT., LSD 1,052 FT. ABOVE MSL.
HIGHEST WATER LEVEL 29.41 FT BELOW LSD, MAR. 1, 1944.
LOWEST STATIC WATER LEVEL 49.70 FT BELOW LSD, MAR. 28, 1967.
RECORDS AVAILABLE: 1930-44, 1951, 1953-54, 1958-68.

DATE	WATER LEVEL	DATE	WATER LEVEL	DATE	WATER LEVEL	DATE	WATER LEVEL
OCT. 16, 1930	38.12G	DEC. 1, 1937	36.80G	APR. 1, 1943	29.72G	MAR. 7, 1961	38.10
NOV. 1	37.49G	JAN. 14, 1938	36.46G	MAY 1	29.83G	APR. 20	38.50
DEC. 2	37.33G	FEB. 2	36.30G	JUNE 1	29.93G	MAY 29	39.16
JAN. 1, 1931	37.13G	FEB. 21	35.70G	JULY 1	31.97G	JULY 11	40.05
FEB. 1	37.05G	MAR. 5	33.60G	AUG. 9	32.94G	AUG. 16	40.84
MAR. 2	37.32G	MAR. 19	33.05G	SEP. 6	31.82G	SEP. 27	41.40
MAR. 16	37.78G	NOV. 26	34.80G	OCT. 1	31.24G	NOV. 9	40.87
APR. 30	40.55G	NOV. 28	33.87G	NOV. 1	30.28G	JAN. 25, 1962	38.34
MAY 8	39.05G	DEC. 1	33.30G	DEC. 1	30.14G	APR. 5	37.73
MAY 27	39.16G	JAN. 2, 1939	32.00G	JAN. 1, 1944	29.82G	MAY 23	37.81
SEP. 1	41.13G	APR. 1	31.29G	FEB. 1	30.23G	JUNE 26	38.59
OCT. 9	40.56G	MAY 1	31.11G	MAR. 1	29.41G	JULY 17	39.46
NOV. 13	39.18G	DEC. 27	30.87G	APR. 1	29.98G	AUG. 22	39.98
DEC. 2	38.54G	JAN. 5, 1940	31.35G	MAY 2	30.15G	SEP. 24	40.68
JAN. 4, 1932	38.48G	FEB. 7	30.21G	JUNE 1	30.42G	OCT. 24	40.65
MAR. 1	36.60G	MAR. 5	30.52G	JULY 5	30.78G	DEC. 4	39.91
MAY 6	37.53G	APR. 3	31.47G	AUG. 1	30.40G	JAN. 7, 1963	39.35
JUNE 4	38.80G	MAY 1	30.92G	SEP. 15	30.39G	MAY 2	39.11
AUG. 11	39.45G	JUNE 3	32.15G	OCT. 10	30.42G	MAY 28	39.34
AUG. 31	38.97G	JULY 1	32.00G	NOV. 9	30.57G	JULY 3	39.71
OCT. 15	37.73G	AUG. 1	33.64G	DEC. 2	30.19G	JULY 30	40.03
NOV. 11	37.85G	SEP. 3	31.88G	DEC. 21	30.40G	AUG. 27	40.12
DEC. 5	36.91G	OCT. 1	31.26G	JAN. 24, 1951	38.1 G	SEP. 26	40.90
DEC. 28	36.38G	NOV. 1	31.05G	MAR. 28	38.18	OCT. 24	40.60
FEB. 24, 1933	35.96G	DEC. 2	31.08G	NOV. 4, 1953	39.3 G	DEC. 2	40.12
MAY 8	37.13G	JAN. 8, 1941	30.82G	APR. 23, 1954	37.8 G	DEC. 23	41.25
AUG. 14	39.24G	FEB. 25	30.23G	OCT. 29, 1958	39.20	JAN. 29, 1964	40.86
OCT. 11	39.33G	MAR. 6	29.54G	JUNE 12, 1959	38.10	FEB. 29	40.74
NOV. 17	37.88G	APR. 4	29.66G	JUNE 16	38.05H	MAR. 28	39.39
DEC. 2	37.56G	MAY 1	29.76G	JUNE 25	38.32	APR. 29	39.71
JAN. 22, 1934	37.00G	JUNE 2	29.99G	JULY 6	38.86	MAY 29	39.94
MAR. 15	36.75G	JULY 2	34.14G	JULY 24	39.48	JULY 2	40.17
AUG. 10	40.14G	AUG. 4	35.17G	AUG. 24	39.21	JULY 30	40.63
SEP. 27	41.42G	SEP. 6	32.42G	SEP. 24	39.31	AUG. 31	41.16
NOV. 6	37.46G	OCT. 1	32.58G	OCT. 22	38.43	OCT. 15	41.64
JAN. 30, 1935	37.04G	NOV. 1	30.10G	OCT. 28	38.22	DEC. 17	40.29
APR. 25	36.40G	DEC. 1	29.99G	NOV. 20	37.12	JAN. 14, 1965	39.82
OCT. 29	38.47G	JAN. 1, 1942	29.52G	JAN. 15, 1960	36.13	FEB. 17	40.48
DEC. 11	37.18G	FEB. 2	29.78G	JAN. 16	36.01	MAR. 31	40.63
JAN. 9, 1936	36.72G	MAR. 2	29.72G	FEB. 16	36.01	MAY 5	39.69
MAR. 12	36.44G	APR. 1	29.86G	MAR. 17	35.72	JULY 7	N
APR. 21	36.66G	MAY 1	29.93G	APR. 15	37.01	AUG. 19	40.71
OCT. 1	41.05G	JUNE 1	30.63G	MAY 16	36.93	OCT. 15	41.10
OCT. 28	39.01G	JULY 1	30.29G	JUNE 10	37.78	DEC. 27	39.54
DEC. 10	37.82G	AUG. 7	33.44G	JUNE 30	38.23	JAN. 24, 1966	39.12
FEB. 4, 1937	36.54G	SEP. 1	31.74G	JULY 15	39.01	FEB. 24	38.94
MAR. 27	35.07G	OCT. 1	31.56G	AUG. 19	39.40	MAR. 24	39.60
APR. 6	34.41G	NOV. 2	30.70G	SEP. 13	39.65	SEP. 27	40.50
MAY 7	37.10G	DEC. 1	30.82G	OCT. 25	39.01	MAR. 28, 1967	49.7 G
JUNE 1	38.41G	JAN. 1, 1943	30.56G	DEC. 8	37.24	OCT. 10	39.04
JUNE 28	40.08G	FEB. 1	29.44G	JAN. 17, 1961	37.48	OCT. 17	38.80
JULY 19	40.64G	MAR. 1	29.74G	FEB. 8	36.92	MAR. 19, 1968	39.99G
AUG. 18	39.98G						

8S/2W-20R1 S. DEPTH OF WELL 990 FT IN 1967. CASING PERFORATED FROM 410-990 FT. LSD 1087 FT ABOVE MSL.
HIGHEST WATER LEVEL 77.60 FT BELOW LSD, NOV. 1, 1967.
LOWEST STATIC WATER LEVEL 90.00 FT BELOW LSD, MAR. 31, 1967.
RECORDS AVAILABLE: 1967.

DATE	WATER LEVEL	DATE	WATER LEVEL	DATE	WATER LEVEL	DATE	WATER LEVEL
MAR. 31, 1967	90 G	NOV. 1, 1967	77.60				

8S/2W-21G1 S. DEPTH OF WELL 84 FT IN 1927. WELL DESTROYED 1968. LSD 1100 FT ABOVE MSL.
HIGHEST WATER LEVEL 55.17 FT BELOW LSD, JAN. 9, 1927.
LOWEST STATIC WATER LEVEL 62.59 FT BELOW LSD, SEP. 19, 1927.
RECORDS AVAILABLE: 1927, 1967.

DATE	WATER LEVEL	DATE	WATER LEVEL	DATE	WATER LEVEL	DATE	WATER LEVEL
JAN. 9, 1927	55.17G	APR. 6, 1927	60.77G	JULY 2, 1927	60.63G	SEP. 19, 1927	62.59G
FEB. 2	62.32G	MAY 1	60.33G	JULY 30	61.30G	OCT. 17, 1967	P
FEB. 25	61.99G	JUNE 4	60.51G	AUG. 30	62.15G		

8S/2W-21M1 S. DEPTH OF WELL 340 FT IN 1967. CASING PERFORATED FROM 48-157, 246-250 FT. LSD 1115 FT ABOVE MSL.
HIGHEST WATER LEVEL 90.88 FT BELOW LSD, NOV. 1, 1967.
LOWEST STATIC WATER LEVEL 97.00 FT BELOW LSD, FEB. 28, 1967.
RECORDS AVAILABLE: 19.

DATE	WATER LEVEL	DATE	WATER LEVEL	DATE	WATER LEVEL	DATE	WATER LEVEL
FEB. 28, 1967	97 G	NOV. 1, 1967	90.88				

8S/2W-22L1 S. DEPTH OF WELL 220 FT IN 1967. LSD 1185 FT ABOVE MSL.
HIGHEST WATER LEVEL 95.38 FT BELOW LSD, APR. 23, 1954.
LOWEST STATIC WATER LEVEL 109.49 FT BELOW LSD, OCT. 16, 1967.
RECORDS AVAILABLE: 1953-54, 1958-59, 1967.

DATE	WATER LEVEL	DATE	WATER LEVEL	DATE	WATER LEVEL	DATE	WATER LEVEL
MAR. 1953	103.1 G	NOV. 20, 1953	95.85A	OCT. 29, 1958	103.22	OCT. 16, 1967	109.49
MAY 20	99.1 G	APR. 23, 1954	95.38G	NOV. 5, 1959	104.70		

8S/2W-26K1 S. DEPTH OF WELL 57 FT IN 1958. LSD 1330 FT ABOVE MSL.
HIGHEST WATER LEVEL 50.39 FT BELOW LSD, OCT. 30, 1958.
LOWEST STATIC WATER LEVEL 57.00 FT BELOW LSD, NOV. 5, 1959.
RECORDS AVAILABLE: 1958-59.

DATE	WATER LEVEL	DATE	WATER LEVEL	DATE	WATER LEVEL	DATE	WATER LEVEL
OCT. 30, 1958	50.39	NOV. 5, 1959	57				

8S/2W-26N1 S. DEPTH OF WELL 63 FT IN 1967. LSD 1295 FT ABOVE MSL.
HIGHEST WATER LEVEL 10.00 FT BELOW LSD, NOV. 20, 1939.
LOWEST STATIC WATER LEVEL 64.30 FT BELOW LSD, JAN. 29, 1951.
RECORDS AVAILABLE: 1939, 1951-54, 1958-59, 1966-67.

DATE	WATER LEVEL	DATE	WATER LEVEL	DATE	WATER LEVEL	DATE	WATER LEVEL
NOV. 20, 1939	10 G	JULY 3, 1951	62 G	NOV. 5, 1951	60 G	OCT. 30, 1958	43.19
JAN. 29, 1951	64.3 G	JULY 30	53 G	JAN. 2, 1952	57 G	NOV. 5, 1959	52.96
MAR. 7	57.8 G	SEP. 4	58 G	NOV. 20, 1953	39.3 G	MAR. 27, 1966	59.9
APR. 4	56 G	OCT. 1	59 G	APR. 23, 1954	37.4 G	SEP. 11, 1967	46.95
MAY 7	53 G						

8S/2W-27E1 S. DEPTH OF WELL 41 FT IN 1958. LSD 1260 FT ABOVE MSL.
HIGHEST WATER LEVEL 40.25 FT BELOW LSD, OCT. 29, 1958.
LOWEST STATIC WATER LEVEL 40.50 FT BELOW LSD, MAY 20, 1953.
RECORDS AVAILABLE: 1953, 1958-59.

DATE	WATER LEVEL	DATE	WATER LEVEL	DATE	WATER LEVEL	DATE	WATER LEVEL
MAY 20, 1953	40.5 G	OCT. 29, 1958	40.25	NOV. 5, 1959	F		

8S/2W-28C1 S. RANCHO CALIF., FORMERLY VAIL CO. (LUDY WELL). IN WOLF VALLEY UNDER LARGE TREE IN FIELD. DRILLED UNUSED WELL IN ALLUVIUM, DIAMETER 12 INCHES. MEASUREMENTS FURNISHED BY OWNER.
DEPTH 223.0 FT., LSD 1,129 FT. ABOVE MSL.
HIGHEST WATER LEVEL 69.30 FT BELOW LSD, DEC. 23, 1939.
LOWEST STATIC WATER LEVEL 104.23 FT BELOW LSD, JAN. 24, 1966.
RECORDS AVAILABLE: 1925-28, 1931-44, 1948-68.

DATE	WATER LEVEL	DATE	WATER LEVEL	DATE	WATER LEVEL	DATE	WATER LEVEL
JAN. 21, 1925	80.03G	MAR. 15, 1934	89.77G	OCT. 6, 1943	70.18G	JAN. 31, 1953	99.73G
FEB. 28	80.81G	MAY 7	90.28G	NOV. 10	70.23G	MAR. 5	99.46G
MAR. 13	80.9 G	AUG. 10	91.19G	NOV. 30	70.32G	APR. 2	99.32G
APR. 25	81.30G	NOV. 6	91.55G	DEC. 23	70.63G	APR. 28	99.19G
JUNE 16	81.59G	FEB. 26, 1935	91.85G	FEB. 2, 1944	70.69G	JUNE 2	98.85G
JULY 31	82.04G	APR. 25	92.10G	MAY 23	71.45G	JULY 2	98.63G
AUG. 13	82.1 G	JULY 11	92.76G	JUNE 13	71.63G	JULY 31	98.43G
SEP. 10	82.4 G	SEP. 13	93.49G	JULY 11	71.85G	SEP. 1	98.30G
OCT. 1	82.64G	OCT. 19	93.84G	AUG. 11	72.08G	OCT. 2	98.05G
OCT. 9	82.7 G	DEC. 11	94.10G	SEP. 15	72.43G	NOV. 3	97.84G
NOV. 14	83.1 G	JAN. 9, 1936	94.19G	OCT. 10	72.65G	NOV. 20	97.70G
DEC. 12	83.4 G	MAR. 27	94.54G	NOV. 9	72.90G	DEC. 2	97.61G
JAN. 9, 1926	83.75G	APR. 21	94.67G	DEC. 2	73.10G	DEC. 30	97.54G
FEB. 5	84.1 G	JUNE 19	95.47G	DEC. 21	73.28G	FEB. 3, 1954	97.39G
MAR. 12	84.5 G	AUG. 12	96.05G	JUNE 11, 1948	86.78G	MAR. 3	97.21G
APR. 30	85.00G	SEP. 25	96.37G	AUG. 25	87.94G	MAR. 31	97.05G
MAY 15	85.1 G	DEC. 10	96.60G	SEP. 21	88.41G	APR. 30	96.96G
JULY 8	85.49G	FEB. 4, 1937	96.51G	OCT. 26	88.92G	JUNE 3	96.74G
JULY 28	85.7 G	MAR. 27	95.22G	NOV. 23	89.40G	JUNE 30	96.53G
AUG. 26	85.8 G	APR. 6	94.75G	DEC. 30	90.20G	JULY 29	96.29G
SEP. 29	86.01G	MAY 7	93.00G	FEB. 8, 1949	90.52G	AUG. 31	95.97G
NOV. 1	86.2 G	SEP. 1	88.56G	MAR. 11	90.99G	SEP. 30	95.32G
DEC. 7	86.4 G	SEP. 7	88.39G	APR. 8	91.42G	NOV. 4	94.73G
JAN. 10, 1927	86.7 G	NOV. 28, 1938	71.42G	MAY 18	92.06G	NOV. 30	94.36G
FEB. 4	86.9 G	DEC. 12	71.16G	JUNE 28	92.70G	DEC. 30	94.05G
MAR. 2	84.45G	JAN. 2, 1939	70.76G	AUG. 10	93.34G	FEB. 3, 1955	93.65G
MAR. 11	86.9 G	FEB. 21	70.30G	SEP. 28	94.00G	MAR. 3	93.45G
APR. 13	85.75G	MAY 15	69.35G	NOV. 2	94.50G	MAR. 31	93.35G
MAY 26	84.99G	JUNE 1	69.50G	DEC. 29	95.17G	APR. 26	93.26G
JUNE 22	84.55G	DEC. 23	69.30G	JAN. 31, 1950	95.60G	JUNE 3	93.12G
JULY 28	84.2 G	DEC. 30	69.35G	FEB. 28	95.90G	JUNE 29	93.08G
AUG. 26	83.9 G	JAN. 13, 1940	69.41G	MAR. 30	96.26G	AUG. 2	93.06G
SEP. 8	83.80G	FEB. 9	69.58G	APR. 28	96.55G	AUG. 30	92.87G
SEP. 26	83.7 G	MAR. 7	69.61G	JUNE 9	96.93G	SEP. 29	92.85G
DEC. 2	83.30G	MAR. 29	69.81G	JULY 21	97.40G	NOV. 3	92.96G
JAN. 18, 1928	83.26G	APR. 23	70.02G	AUG. 29	97.76G	DEC. 2	93.07G
AUG. 23	83.94G	MAY 21	70.16G	SEP. 29	98.02G	JAN. 4, 1956	93.29G
APR. 17, 1931	92.94G	JUNE 19	70.49G	OCT. 31	98.32G	JAN. 31	93.42G
APR. 30	93.12G	JULY 26	70.98G	NOV. 29	98.56G	FEB. 29	93.61G
MAY 15	93.20G	AUG. 24	71.26G	DEC. 30	98.80G	MAR. 30	93.68G
JUNE 1	93.32G	SEP. 17	71.42G	JAN. 31, 1951	99.08G	MAY 3	94.00G
JUNE 15	93.51G	OCT. 4	71.54G	FEB. 28	99.30G	MAY 30	94.22G
JUNE 30	93.72G	NOV. 16	71.94G	MAR. 30	99.55G	JUNE 26	94.43G
JULY 16	93.93G	DEC. 12	73.17G	APR. 30	99.82G	JULY 31	94.57G
AUG. 11	94.27G	FEB. 25, 1941	72.92G	MAY 31	100.00G	AUG. 30	94.69G
SEP. 1	94.48G	MAR. 8	73.00G	JUNE 29	100.24G	SEP. 27	94.55G
SEP. 30	94.64G	APR. 4	72.83G	JULY 31	100.30G	OCT. 30	94.27G
OCT. 30	94.77G	APR. 15	72.77G	AUG. 30	100.43G	NOV. 29	94.64G
NOV. 13	94.86G	MAY 20	72.22G	SEP. 28	100.59G	JAN. 3, 1957	94.98G
JAN. 4, 1932	95.00G	MAY 29, 1942	69.46G	OCT. 31	100.83G	FEB. 1	95.20G
MAR. 1	95.10G	JUNE 17	69.50G	NOV. 30	101.10G	FEB. 28	95.44G
MAR. 30	94.43G	JULY 10	69.51G	JAN. 4, 1952	101.32G	APR. 4	95.75G
MAY 23	93.28G	AUG. 18	70.78G	JAN. 31	101.52G	MAY 2	96.00G
JUNE 28	92.88G	SEP. 15	70.90G	FEB. 29	101.72G	MAY 28	96.22G
AUG. 31	92.20G	OCT. 31	70.08G	APR. 1	101.84G	JUNE 29	96.27G
NOV. 11	91.40G	DEC. 5	70.28G	MAY 2	101.85G	OCT. 29, 1958	92.14
DEC. 5	91.10G	JAN. 2, 1943	73.49G	MAY 29	101.68G	JUNE 12, 1959	90.76
FEB. 24, 1933	90.22G	MAR. 11	70.66G	JUNE 30	101.41G	JUNE 25	90.73H
APR. 3	89.99G	MAR. 30	70.48G	JULY 30	101.12G	JULY 24	90.76
MAY 8	90.07G	MAY 26	70.10G	SEP. 3	100.84G	AUG. 24	90.56
AUG. 21	90.23G	JULY 2	70.05G	SEP. 30	100.70G	SEP. 24	89.98
OCT. 7	90.31G	AUG. 3	70.14G	OCT. 31	100.40G	OCT. 22	89.20
NOV. 17	90.15G	AUG. 31	70.12G	DEC. 6	100.15G	OCT. 28	89.10
JAN. 22, 1934	89.87G	SEP. 18	70.18G	DEC. 30	99.90G	NOV. 20	88.61

8S/2W-28C1 S.--Continued

DATE	WATER LEVEL	DATE	WATER LEVEL	DATE	WATER LEVEL	DATE	WATER LEVEL
DEC. 23, 1959	88.16	FEB. 8, 1961	90.89	JULY 3, 1963	98.32	JAN. 14, 1965	101.97
JAN. 14, 1960	88.08	MAR. 7	91.18	JULY 30	98.43	FEB. 17	102.37
JAN. 28	88.02	MAY 29	92.31	AUG. 27	98.52	MAR. 31	102.65
FEB. 18	87.88	JULY 11	93.04	SEP. 26	99.24	MAY 5	102.67
MAR. 14	87.91	AUG. 16	93.56	OCT. 24	98.91	JULY 7	102.88
MAR. 25	87.94	NOV. 9	94.76	DEC. 2	98.44	AUG. 19	103.52
APR. 8	88.03	JAN. 26, 1962	95.32	DEC. 23	97.72	OCT. 15	103.86
APR. 15	88.04	APR. 5	95.72	JAN. 29, 1964	100.01	DEC. 27	104.15
MAY 16	88.30	MAY 23	96.05	FEB. 28	99.97	JAN. 24, 1966	104.23
MAY 25	88.46	JUNE 26	96.44	MAR. 28	100.32	FEB. 24	103.58
JUNE 16	88.67	JULY 17	96.69	MAY 29	101.10	MAR. 24	103.40
JULY 15	89.03	AUG. 22	97.06	JULY 2	102.48	SEP. 27	102.99
AUG. 19	89.45	OCT. 24	97.25	JULY 30	102.8	MAR. 28, 1967	100.37
SEP. 13	89.76	DEC. 4	97.49	AUG. 31	101.79	OCT. 10	96.74
OCT. 25	90.14	JAN. 7, 1963	97.63	OCT. 15	101.88	OCT. 16	96.68
DEC. 5	90.33	MAY 2	97.94	DEC. 17	102.09	MAR. 19, 1968	94.80
JAN. 17, 1961	90.58	MAY 28	98.19				

8S/2W-28K1 S. DEPTH OF WELL 153 FT IN 1927. WELL DESTROYED 1958. LSD 1154 FT ABOVE MSL.
HIGHEST WATER LEVEL 76.58 FT BELOW LSD, FEB. 2, 1927.
LOWEST STATIC WATER LEVEL 93.92 FT BELOW LSD, MAR. 9, 1927.
RECORDS AVAILABLE: 1927, 1958.

DATE	WATER LEVEL	DATE	WATER LEVEL	DATE	WATER LEVEL	DATE	WATER LEVEL
FEB. 2, 1927	76.58G	APR. 6, 1927	90.62G	MAY 1, 1927	89.26G	OCT. 29, 1958	P
MAR. 9	93.92G	APR. 25	89.34G				

8S/2W-28M1 S. E. S. GARDNER. IN PUMP SHELTER IN PECHANGA CREEK IN WOLF VALLEY, BETWEEN GARDNER'S HOUSE AND HIGHWAY. DRILLED DOMESTIC WELL IN ALLUVIUM. DEPTH 269.5 FT., LSD 1,126 FT. ABOVE MSL.
HIGHEST WATER LEVEL 62.12 FT BELOW LSD, MAR. 19, 1968.
LOWEST STATIC WATER LEVEL 102.32 FT BELOW LSD, AUG. 16, 1961.
RECORDS AVAILABLE: 1953-54, 1958-68.

DATE	WATER LEVEL	DATE	WATER LEVEL	DATE	WATER LEVEL	DATE	WATER LEVEL
JUNE 5, 1953	72.5 G	MAR. 7, 1961	67.14	FEB. 12, 1963	77.09	OCT. 15, 1964	96.34
NOV. 20	75.5 G	APR. 20	74.51	MAY 2	71.21	DEC. 17	83.79
APR. 23, 1954	75.2 G	MAY 29	109.6 A	MAY 28	77.38	JAN. 14, 1965	101.33A
OCT. 30, 1958	83.02	JULY 11	119.42A	JULY 30	120.49A	FEB. 17	77.01
NOV. 5, 1959	73.35	AUG. 16	102.32	AUG. 27	125.84A	MAR. 30	80.09
JAN. 22, 1960	72.88	SEP. 29	114.20A	SEP. 26	96.05B	MAY 4	80.17
JAN. 28	73.64	JAN. 25, 1962	72.64	OCT. 24	83.15	JULY 7	91.56
FEB. 18	65.99	MAR. 6	65.78	DEC. 2	80.41	AUG. 19	93.38
MAY 14	66.07	APR. 5	79.72B	DEC. 23	113.4 A	OCT. 15	85.11
MAY 16	72.78	MAY 23	76.71	JAN. 29, 1964	75.51	DEC. 27	73.20
JUNE 17	76.37	JUNE 26	83.86	FEB. 28	115.6 A	JAN. 24, 1966	76.5 A
AUG. 19	120.95A	JULY 17	88.21	MAR. 28	92.14A	FEB. 24	85.5 A
SEP. 13	121.81A	AUG. 22	94.93	APR. 29	79.95	MAR. 24	80.73
OCT. 25	104 A	SEP. 24	109.33A	MAY 29	101.85	SEP. 27	93.69
DEC. 8	69.76	OCT. 24	105.41A	JULY 2	113.20A	MAR. 29, 1967	66.95
JAN. 17, 1961	70.46	DEC. 4	77.15	JULY 30	110.31A	SEP. 14	84.46
FEB. 8	64.62	JAN. 7, 1963	101.14A	AUG. 31	100.49	MAR. 19, 1968	62.12

8S/2W-28M2 S. DEPTH OF WELL 98 FT IN 1967. LSD 1120 FT ABOVE MSL.
HIGHEST WATER LEVEL 35.44 FT BELOW LSD, NOV. 5, 1959.
LOWEST STATIC WATER LEVEL 42.85 FT BELOW LSD, OCT. 30, 1958.
RECORDS AVAILABLE: 1958-61, 1967.

DATE	WATER LEVEL	DATE	WATER LEVEL	DATE	WATER LEVEL	DATE	WATER LEVEL
OCT. 30, 1958	42.85	MAR. 14, 1960	36.27	JUNE 17, 1960	37.69	OCT. 25, 1960	F
NOV. 5, 1959	35.44	MAR. 25	38.08	JULY 15	38.49	DEC. 8	F
JAN. 25, 1960	35.73	APR. 8	36.43	AUG. 19	39.30	JAN. 17, 1961	F
JAN. 28	35.96	APR. 15	36.50	SEP. 13	F	SEP. 13, 1967	40.83
FEB. 18	35.98	MAY 16	36.81				

8S/2W-28N1 S. DEPTH OF WELL 34 FT IN 1967. LSD 1130 FT ABOVE MSL.
HIGHEST WATER LEVEL 10.50 FT BELOW LSD, SEP. 13, 1967.
LOWEST STATIC WATER LEVEL 10.50 FT BELOW LSD, SEP. 13, 1967.
RECORDS AVAILABLE: 1967.

DATE	WATER LEVEL	DATE	WATER LEVEL	DATE	WATER LEVEL	DATE	WATER LEVEL
SEP. 13, 1967	10.50						

8S/2W-28Q1 S. DEPTH OF WELL 60 FT IN 1967. LSD 1160 FT ABOVE MSL.
HIGHEST WATER LEVEL 45.00 FT BELOW LSD, SEP. 12, 1967.
LOWEST STATIC WATER LEVEL 45.00 FT BELOW LSD, SEP. 12, 1967.
RECORDS AVAILABLE: 1967.

DATE	WATER LEVEL	DATE	WATER LEVEL	DATE	WATER LEVEL	DATE	WATER LEVEL
SEP. 12, 1967	45						

8S/2W-28Q2 S. DEPTH OF WELL 96 FT IN 1967. CASING PERFORATED FROM 57-96 FT. LSD 1160 FT ABOVE MSL.
HIGHEST WATER LEVEL 33.05 FT BELOW LSD, SEP. 12, 1967.
LOWEST STATIC WATER LEVEL 33.05 FT BELOW LSD, SEP. 12, 1967.
RECORDS AVAILABLE: 1967.

DATE	WATER LEVEL	DATE	WATER LEVEL	DATE	WATER LEVEL	DATE	WATER LEVEL
SEP. 12, 1967	33.05						

8S/2W-29C1 S. FRANK QUERRY. IN ALFALFA FIELD ON QUERRY RANCH, BETWEEN LOW GENTLE HILLS. DRILLED UNUSED WELL IN ALLUVIUM, DIAMETER 12 INCHES. MEASUREMENTS FURNISHED BY OWNER. DEPTH 488.0 FT., LSD 1,070.8 FT. ABOVE MSL.
HIGHEST WATER LEVEL 1.84 FT BELOW LSD, OCT. 10, 1967.
LOWEST STATIC WATER LEVEL 10.87 FT BELOW LSD, MAR. 28, 1951.
RECORDS AVAILABLE: 1918, 1951, 1953-54, 1958.

DATE	WATER LEVEL	DATE	WATER LEVEL	DATE	WATER LEVEL	DATE	WATER LEVEL
FEB. 12, 1918	Q	OCT. 25, 1960	7.39	DEC. 4, 1962	8.58	AUG. 31, 1964	10.19
MAR. 28, 1951	10.87	DEC. 8	7.54	JAN. 7, 1963	8.70	OCT. 15	10.32
MAY 27, 1953	4.0 G	JAN. 17, 1961	7.82	FEB. 12	8.62	DEC. 17	10.15
NOV. 20	6.8 G	FEB. 8	8.03	MAY 2	8.71	JAN. 14, 1965	10.09
APR. 23, 1954	7.0 G	MAR. 7	8.26	MAY 28	8.89	FEB. 17	10.14
OCT. 29, 1958	3.09	APR. 20	8.47	JULY 3	8.98	MAR. 30	10.26
SEP. 23, 1959	3.96	MAY 29	8.63	JULY 30	8.96	MAY 5	9.66
OCT. 22	3.87	JULY 11	8.68	AUG. 27	8.97	JULY 7	9.85
UCT. 28	3.87	AUG. 16	8.73	SEP. 26	9.55	AUG. 19	10.31
NOV. 20	3.98	SEP. 27	8.64	OCT. 24	9.41	OCT. 15	10.60
JAN. 15, 1960	4.41	NOV. 9	8.40	DEC. 2	9.38	DEC. 27	8.46
JAN. 28	4.58	JAN. 25, 1962	8.05	DEC. 23	9.36	JAN. 24, 1966	7.98
FEB. 16	4.61	APR. 5	7.02	JAN. 29, 1964	9.21	FEB. 24	6.25
MAR. 17	4.89	MAY 23	7.16	FEB. 28	9.25	MAR. 24	5.90
APR. 15	5.16	JUNE 26	7.32	MAR. 28	9.52	SEP. 27	6.82
MAY 16	5.49	JULY 17	7.44	APR. 29	9.42	MAR. 28, 1967	1.98
JUNE 16	5.86	AUG. 22	7.97	MAY 29	9.81	SEP. 13	1.86
JULY 15	6.23	SEP. 24	8.22	JULY 2	9.66	OCT. 10	1.84
AUG. 19	6.70	OCT. 24	8.48	JULY 30	9.61	MAR. 19, 1968	1.89G
SEP. 18	7.02						

8S/2W-29Q1 S. DEPTH OF WELL 108 FT IN 1967. LSD 1065 FT ABOVE MSL.
HIGHEST WATER LEVEL 12.58 FT BELOW LSD, SEP. 14, 1967.
LOWEST STATIC WATER LEVEL 12.58 FT BELOW LSD, SEP. 14, 1967.
RECORDS AVAILABLE: 1967.

DATE	WATER LEVEL	DATE	WATER LEVEL	DATE	WATER LEVEL	DATE	WATER LEVEL
SEP. 14, 1967	12.58						

8S/2W-29F1 S. DEPTH OF WELL 80 FT IN 1953. WELL DESTROYED 1967. LSD 1092 FT ABOVE MSL.
HIGHEST WATER LEVEL 24.00 FT BELOW LSD, JAN. 29, 1940.
LOWEST STATIC WATER LEVEL 24.00 FT BELOW LSD, JAN. 29, 1940.
RECORDS AVAILABLE: 1940, 1967.

DATE	WATER LEVEL	DATE	WATER LEVEL	DATE	WATER LEVEL	DATE	WATER LEVEL
JAN. 29, 1940	24 G	SEP. 13, 1967	P				

8S/2W-29G1 S. U.S. GOVERNMENT. (PECHANGA INDIAN RESERVATION). ABOUT 3 1/2 MILES SOUTHWEST OF TEMECULA. DRILLED UNUSED WELL IN ALLUVIUM, DIAMETER 12 INCHES. MEASUREMENTS FURNISHED BY OWNER.
DEPTH 170 FT., LSD 1,091.1 FT. ABOVE MSL.
HIGHEST WATER LEVEL 26.83 FT BELOW LSD, FEB. 20, 1940.
LOWEST STATIC WATER LEVEL 55.40 FT BELOW LSD, SEP. 3, 1951.
RECORDS AVAILABLE: 1925-28, 1934-37, 1940, 1951-54, 1956, 1958-68.

DATE	WATER LEVEL	DATE	WATER LEVEL	DATE	WATER LEVEL	DATE	WATER LEVEL
JAN. 27, 1925	37.87G	MAR. 17, 1936	43.04G	NOV. 20, 1953	39.9 G	OCT. 24, 1962	42.90
FEB. 7	38.00G	APR. 21	42.80G	JAN. 7, 1954	41.7 G	DEC. 4	43.22
MAR. 13	38.42G	JUNE 19	42.88G	APR. 2	40.8 G	JAN. 7, 1963	43.48
APR. 10	38.70G	AUG. 12	43.36G	APR. 23	40.2 G	FEB. 12	43.80
MAY 3	38.56G	OCT. 1	43.66G	SEP. 11, 1956	45.52G	MAY 2	43.82
JUNE 9	39.08G	DEC. 14	44.12G	OCT. 29, 1958	34.09	MAY 28	44.00
JULY 2	39.68G	FEB. 4, 1937	41.78G	SEP. 29, 1959	34.58	JULY 3	44.19
AUG. 7	40.80G	FEB. 20, 1940	26.83G	OCT. 22	34.60	JULY 30	44.54
SEP. 3	41.28G	MAR. 7	28.83G	OCT. 28	34.57	AUG. 27	44.79
OCT. 1	41.22G	JAN. 29, 1951	48.3 G	NOV. 20	34.82	SEP. 26	44.89
NOV. 14	41.17G	MAR. 7	48.5 G	JAN. 15, 1960	35.73	OCT. 24	44.77
DEC. 12	41.42G	MAR. 28	48.61	JAN. 16	36.13	DEC. 2	44.63
JAN. 9, 1926	41.70G	APR. 4	48.6 G	MAR. 17	36.54	DEC. 23	44.45
FEB. 5	41.87G	MAY 7	49.2 G	APR. 15	36.90	JAN. 29, 1964	45.54
FEB. 27	41.99G	JUNE 13	49.0 G	MAY 16	37.37	FEB. 28	45.46
MAR. 25	42.20G	JULY 3	49.1 G	JUNE 16	37.90	MAR. 28	45.65
APR. 22	40.92G	JULY 30	52.0 G	JUNE 30	38.06	APR. 29	45.59
MAY 7	40.32G	SEP. 3	55.4 G	JULY 15	38.32	MAY 29	45.57
JUNE 10	40.47G	SEP. 4	48.45G	AUG. 19	38.83	JULY 2	45.62
JULY 8	39.54G	OCT. 1	49.6 G	SEP. 13	39.20	JULY 30	45.73
AUG. 6	39.24G	NOV. 5	48.8 G	OCT. 25	39.67	AUG. 31	46.05
SEP. 9	39.79G	JAN. 2, 1952	46.3 G	DEC. 8	40.15	OCT. 15	46.33
OCT. 8	39.80G	FEB. 4	49.5 G	JAN. 17, 1961	40.69	DEC. 17	46.24
NOV. 1	40.00G	MAR. 1	48.8 G	FEB. 8	40.00	JAN. 14, 1965	46.29
DEC. 22	40.40G	APR. 22	47.0 G	MAR. 7	41.45	FEB. 17	46.41
JAN. 26, 1927	40.60G	MAY 13	44.2 G	APR. 20	41.79	MAR. 30	46.35
FEB. 19	39.00G	JUNE 10	43.7 G	MAY 29	41.91	MAY 4	45.49
MAR. 2	42.25G	JULY 8	41.1 G	JULY 11	41.56	JULY 7	45.57
APR. 13	32.02G	JULY 30	40.2 G	AUG. 16	41.71	AUG. 19	46.02
MAY 26	29.68G	AUG. 25	39.4 G	SEP. 27	41.59	OCT. 15	46.69
JUNE 22	28.61G	OCT. 21	38.0 G	NOV. 9	41.23	DEC. 27	45.77
JULY 12	28.54G	JAN. 16, 1953	37.4 G	JAN. 25, 1962	41.26	JAN. 24, 1966	44.64
AUG. 16	28.60G	FEB. 27	37.2 G	MAR. 6	40.63	FEB. 24	43.76
SEP. 26	28.60G	MAR. 27	37.1 G	APR. 5	40.64	MAR. 24	43.44
AUG. 23, 1928	32.79G	MAY 20	37.2 G	MAY 23	40.98	SEP. 27	43.82
SEP. 12, 1934	40.91G	JULY 3	37.5 G	JUNE 26	41.27	MAR. 28, 1967	37.59
SEP. 27	41.02G	AUG. 6	37.9 G	JULY 17	41.65	SEP. 13	33.57
SEP. 13, 1935	41.64G	SEP. 3	38.5 G	AUG. 22	42.11	OCT. 10	33.56
DEC. 14	42.94G	OCT. 8	41.6 G	SEP. 24	42.56	MAR. 9, 1968	33.75
JAN. 9, 1936	43.12G						

8S/2W-29J2 S. DEPTH OF WELL 150 FT IN 1967. LSD 1110 FT ABOVE MSL.
HIGHEST WATER LEVEL 23.74 FT BELOW LSD, SEP. 13, 1967.
LOWEST STATIC WATER LEVEL 23.74 FT BELOW LSD, SEP. 13, 1967.
RECORDS AVAILABLE: 1967.

DATE	WATER LEVEL	DATE	WATER LEVEL	DATE	WATER LEVEL	DATE	WATER LEVEL
SEP. 13, 1967	23.74						

8S/2W-33G1 S. LSD 1160 FT ABOVE MSL.
HIGHEST WATER LEVEL 15.90 FT BELOW LSD, APR. 23, 1954.
LOWEST STATIC WATER LEVEL 22.08 FT BELOW LSD, NOV. 5, 1959.
RECORDS AVAILABLE: 1953-54, 1958-59, 1967.

DATE	WATER LEVEL	DATE	WATER LEVEL	DATE	WATER LEVEL	DATE	WATER LEVEL
MAY 20, 1953	17 G	APR. 23, 1954	15.9 G	NOV. 5, 1959	22.08	SEP. 12, 1967	21.56
NOV. 20	18.8 G	OCT. 30, 1958	20.40				

8S/2W-33G2 S. DEPTH OF WELL 17 FT IN 1953. WELL DESTROYED 1967. LSD 1180 FT ABOVE MSL.
HIGHEST WATER LEVEL 14.70 FT BELOW LSD, APR. 23, 1954.
LOWEST STATIC WATER LEVEL 16.50 FT BELOW LSD, MAY 20, 1953.
RECORDS AVAILABLE: 1953-54, 1967.

DATE	WATER LEVEL	DATE	WATER LEVEL	DATE	WATER LEVEL	DATE	WATER LEVEL
MAY 20, 1953	16.5 G	APR. 23, 1954	14.7 G	SEP. 12, 1967	P		

8S/2W-33G3 S. LSD 1170 FT ABOVE MSL.
HIGHEST WATER LEVEL 34.52 FT BELOW LSD, SEP. 12, 1967.
LOWEST STATIC WATER LEVEL 34.52 FT BELOW LSD, SEP. 12, 1967.
RECORDS AVAILABLE: 1967.

DATE	WATER LEVEL	DATE	WATER LEVEL	DATE	WATER LEVEL	DATE	WATER LEVEL
SEP. 12, 1967	34.52						

8S/2W-33G4 S. DEPTH OF WELL 80 FT IN 1956. LSD 1180 FT ABOVE MSL.
HIGHEST WATER LEVEL 50.00 FT BELOW LSD, FEB. 29, 1956.
LOWEST STATIC WATER LEVEL 50.76 FT BELOW LSD, SEP. 12, 1967.
RECORDS AVAILABLE: 1956, 1967.

DATE	WATER LEVEL	DATE	WATER LEVEL	DATE	WATER LEVEL	DATE	WATER LEVEL
FEB. 29, 1956	50 G	SEP. 12, 1967	50.76				

8S/2W-33G5 S. DEPTH OF WELL 128 FT IN 1966. CASING PERFORATED FROM 1-30 FT. LSD 1160 FT ABOVE MSL.
HIGHEST WATER LEVEL 18.00 FT BELOW LSD, MAY 8, 1966.
LOWEST STATIC WATER LEVEL 18.00 FT BELOW LSD, MAY 8, 1966.
RECORDS AVAILABLE: 1966.

DATE	WATER LEVEL	DATE	WATER LEVEL	DATE	WATER LEVEL	DATE	WATER LEVEL
MAY 8, 1966	18 G						

8S/2W-33H1 S. DEPTH OF WELL 110 FT IN 1967. LSD 1190 FT ABOVE MSL.
HIGHEST WATER LEVEL 51.36 FT BELOW LSD, SEP. 12, 1967.
LOWEST STATIC WATER LEVEL 51.36 FT BELOW LSD, SEP. 12, 1967.
RECORDS AVAILABLE: 1967.

DATE	WATER LEVEL	DATE	WATER LEVEL	DATE	WATER LEVEL	DATE	WATER LEVEL
SEP. 12, 1967	51.36						

8S/2W-33J1 S. DEPTH OF WELL 218 FT IN 1967. CASING PERFORATED FROM 20-100 FT. LSD 1240 FT ABOVE MSL.
HIGHEST WATER LEVEL 69.95 FT BELOW LSD, SEP. 12, 1967.
LOWEST STATIC WATER LEVEL 100.00 FT BELOW LSD, AUG. 1, 1961.
RECORDS AVAILABLE: 1961, 1967.

DATE	WATER LEVEL	DATE	WATER LEVEL	DATE	WATER LEVEL	DATE	WATER LEVEL
AUG. 1, 1961	100 G	SEP. 12, 1967	69.95				

8S/2W-33K1 S. DEPTH OF WELL 150 FT IN 1967. LSD 1160 FT ABOVE MSL.
HIGHEST WATER LEVEL 10.82 FT BELOW LSD, SEP. 13, 1967.
LOWEST STATIC WATER LEVEL 10.82 FT BELOW LSD, SEP. 13, 1967.
RECORDS AVAILABLE: 1967.

DATE	WATER LEVEL	DATE	WATER LEVEL	DATE	WATER LEVEL	DATE	WATER LEVEL
SEP. 13, 1967	10.82						

8S/2W-33K2 S. DEPTH OF WELL 87 FT IN 1967. LSD 1220 FT ABOVE MSL.
HIGHEST WATER LEVEL 1.54 FT BELOW LSD, SEP. 12, 1967.
RECORDS AVAILABLE: 1967.

DATE	WATER LEVEL	DATE	WATER LEVEL	DATE	WATER LEVEL	DATE	WATER LEVEL
SEP. 12, 1967	1.54B						

8S/2W-33K3 S. WELL DESTROYED 1967. LSD 1160 FT ABOVE MSL.
HIGHEST WATER LEVEL 4.80 FT BELOW LSD, APR. 23, 1954.
LOWEST STATIC WATER LEVEL 11.50 FT BELOW LSD, NOV. 20, 1953.
RECORDS AVAILABLE: 1953-54, 1967.

DATE	WATER LEVEL	DATE	WATER LEVEL	DATE	WATER LEVEL	DATE	WATER LEVEL
NOV. 20, 1953	11.5 G	APR. 23, 1954	4.8 G	SEP. 13, 1967	P		

8S/2W-33L1 S. DEPTH OF WELL 80 FT IN 1967. LSD 1330 FT ABOVE MSL.
HIGHEST WATER LEVEL 18.68 FT BELOW LSD, SEP. 12, 1967.
LOWEST STATIC WATER LEVEL 18.68 FT BELOW LSD, SEP. 12, 1967.
RECORDS AVAILABLE: 1967.

DATE	WATER LEVEL	DATE	WATER LEVEL	DATE	WATER LEVEL	DATE	WATER LEVEL
SEP. 12, 1967	18.68						

8S/2W-33L2 S. DEPTH OF WELL 25 FT IN 1967. LSD 1330 FT ABOVE MSL.
HIGHEST WATER LEVEL 23.45 FT BELOW LSD, SEP. 12, 1967.
LOWEST STATIC WATER LEVEL 23.45 FT BELOW LSD, SEP. 12, 1967.
RECORDS AVAILABLE: 1967.

DATE	WATER LEVEL	DATE	WATER LEVEL	DATE	WATER LEVEL	DATE	WATER LEVEL
SEP. 12, 1967	23.45						

8S/2W-33R1 S. DEPTH OF WELL 26 FT IN 1967. LSD 1260 FT ABOVE MSL.
HIGHEST WATER LEVEL 22.05 FT BELOW LSD, SEP. 12, 1967.
LOWEST STATIC WATER LEVEL 22.05 FT BELOW LSD, SEP. 12, 1967.
RECORDS AVAILABLE: 1967.

DATE	WATER LEVEL	DATE	WATER LEVEL	DATE	WATER LEVEL	DATE	WATER LEVEL
SEP. 12, 1967	22.05						

8S/2W-34B1 S. DEPTH OF WELL 80 FT IN 1940. WELL DESTROYED 1958. LSD 1240 FT ABOVE MSL.
HIGHEST WATER LEVEL 45.00 FT BELOW LSD, SEP. 25, 1940.
LOWEST STATIC WATER LEVEL 45.00 FT BELOW LSD, SEP. 25, 1940.
RECORDS AVAILABLE: 1940, 1958.

DATE	WATER LEVEL	DATE	WATER LEVEL	DATE	WATER LEVEL	DATE	WATER LEVEL
SEP. 25, 1940	45 G	OCT. 19, 1958	P				

8S/2W-34E1 S. LSD 1340 FT ABOVE MSL.
HIGHEST WATER LEVEL 143.42 FT BELOW LSD, SEP. 13, 1967.
LOWEST STATIC WATER LEVEL 143.42 FT BELOW LSD, SEP. 13, 1967.
RECORDS AVAILABLE: 1967.

DATE	WATER LEVEL	DATE	WATER LEVEL	DATE	WATER LEVEL	DATE	WATER LEVEL
SEP. 13, 1967	143.42						

8S/2W-34F1 S. LSD 1258 FT ABOVE MSL.
HIGHEST WATER LEVEL 62.53 FT BELOW LSD, SEP. 13, 1967.
LOWEST STATIC WATER LEVEL 73.72 FT BELOW LSD, NOV. 5, 1959.
RECORDS AVAILABLE: 1953, 1958-59, 1967.

DATE	WATER LEVEL	DATE	WATER LEVEL	DATE	WATER LEVEL	DATE	WATER LEVEL
MAY 21, 1953	68.0 G	OCT. 29, 1958	71.0	NOV. 5, 1959	73.72	SEP. 13, 1967	62.53

8S/2W-34F2 S. LSD 1260 FT ABOVE MSL.
HIGHEST WATER LEVEL 80.25 FT BELOW LSD, SEP. 13, 1967.
LOWEST STATIC WATER LEVEL 80.25 FT BELOW LSD, SEP. 13, 1967.
RECORDS AVAILABLE: 1967.

DATE	WATER LEVEL	DATE	WATER LEVEL	DATE	WATER LEVEL	DATE	WATER LEVEL
SEP. 13, 1967	80.25						

8S/2W-34F3 S. DEPTH OF WELL 262 FT IN 1961. CASING PERFORATED FROM 98-262 FT. LSD 1230 FT ABOVE MSL.
HIGHEST WATER LEVEL 50.00 FT BELOW LSD, MAY 22, 1961.
LOWEST STATIC WATER LEVEL 189.09 FT BELOW LSD, SEP. 13, 1967.
RECORDS AVAILABLE: 1961, 1967.

DATE	WATER LEVEL		DATE	WATER LEVEL		DATE	WATER LEVEL		DATE	WATER LEVEL	
MAY 22, 1961	50	G	SEP. 13, 1967	189.09							

8S/2W-34M1 S. DEPTH OF WELL 94 FT IN 1967. LSD 1315 FT ABOVE MSL.
HIGHEST WATER LEVEL 47.00 FT BELOW LSD, MAY 20, 1953.
LOWEST STATIC WATER LEVEL 97.10 FT BELOW LSD, NOV. 5, 1959.
RECORDS AVAILABLE: 1953, 1958-59, 1967.

DATE	WATER LEVEL		DATE	WATER LEVEL		DATE	WATER LEVEL		DATE	WATER LEVEL	
MAY 20, 1953	47	G	OCT. 29, 1958	97.00		NOV. 5, 1959	97.10		SEP. 11, 1967		F

8S/2W-34N1 S. DEPTH OF WELL 24 FT IN 1967. LSD 1300 FT ABOVE MSL.
HIGHEST WATER LEVEL 10.88 FT BELOW LSD, SEP. 11, 1967.
LOWEST STATIC WATER LEVEL 10.88 FT BELOW LSD, SEP. 11, 1967.
RECORDS AVAILABLE: 1967.

DATE	WATER LEVEL		DATE	WATER LEVEL		DATE	WATER LEVEL		DATE	WATER LEVEL	
SEP. 11, 1967	10.88										

8S/2W-35C1 S. DEPTH OF WELL 14 FT IN 1967. LSD 1328 FT ABOVE MSL.
HIGHEST WATER LEVEL 4.10 FT BELOW LSD, APR. 23, 1954.
LOWEST STATIC WATER LEVEL 10.35 FT BELOW LSD, SEP. 11, 1967.
RECORDS AVAILABLE: 1951-54, 1958-59, 1967.

DATE	WATER LEVEL		DATE	WATER LEVEL		DATE	WATER LEVEL		DATE	WATER LEVEL		DATE	WATER LEVEL	
JAN. 24, 1951	4.7	G	MAY 20, 1953	4.7	G	APR. 23, 1954	4.1	G	NOV. 5, 1959	7.69				
NOV. 27	5.5	G	NOV. 20	5.5	G	OCT. 29, 1958	7.54		SEP. 11, 1967	10.35				
NOV. 7, 1952	5.6	G												

8S/2W-35C2 S. DEPTH OF WELL 13 FT IN 1967. LSD 1300 FT ABOVE MSL.
HIGHEST WATER LEVEL 10.55 FT BELOW LSD, SEP. 11, 1967.
LOWEST STATIC WATER LEVEL 10.55 FT BELOW LSD, SEP. 11, 1967.
RECORDS AVAILABLE: 1967.

DATE	WATER LEVEL		DATE	WATER LEVEL		DATE	WATER LEVEL		DATE	WATER LEVEL	
SEP. 11, 1967	10.55										

8S/3W-1P1 S. DEPTH OF WELL 30 FT IN 1967. LSD 1058 FT ABOVE MSL.
HIGHEST WATER LEVEL 8.05 FT BELOW LSD, MAY 19, 1953.
LOWEST STATIC WATER LEVEL 34.73 FT BELOW LSD, MAR. 27, 1966.
RECORDS AVAILABLE: 1953, 1958-59, 1966-67.

DATE	WATER LEVEL		DATE	WATER LEVEL		DATE	WATER LEVEL		DATE	WATER LEVEL	
MAY 19, 1953	8.05	G	APR. 21, 1954	18.62	G	NOV. 4, 1959		M	OCT. 20, 1967		F
NOV. 12	20.20	G	OCT. 27, 1958	20.12	G	MAR. 27, 1966	34.73				

8S/3W-1P2 S. RANCHO CALIF., FORMERLY VAIL CO. (CANTARINI WELL). NEAR MOUTH OF LONG CANYON. DRILLED STOCK WELL IN ALLUVIUM. DIAMETER 16 INCHES 0-106 FT, 12 INCHES 106-236 FT, 10 INCHES 236-822 FT. PERFORATED 106-822 FEET. MEASUREMENTS FURNISHED BY OWNER. DEPTH 822 FT., LSD 1,066 FT. ABOVE MSL.
HIGHEST WATER LEVEL 5.90 FT BELOW LSD, FEB. 11, 1961.
LOWEST STATIC WATER LEVEL 40.93 FT BELOW LSD, MAR. 26, 1968.
RECORDS AVAILABLE: 1954, 1961-68.

DATE	WATER LEVEL	DATE	WATER LEVEL	DATE	WATER LEVEL	DATE	WATER LEVEL
APR. 21, 1954	10.3 G	JAN. 10, 1962	8.6	MAY 9, 1963	18.7	SEP. 2, 1964	24.2
FEB. 4, 1961	6.2	FEB. 14	7.3	JUNE 6	22.2	SEP. 30	12.9
FEB. 11	5.9	MAR. 10	6.8	JULY 15	22.5	NOV. 2	9.5
FEB. 20	20.3	APR. 9	6.3	AUG. 3	23.5	DEC. 5	8.4
FEB. 27	6.7	MAY 18	8.9	SEP. 9	25.1	JAN. 2, 1965	7.8
MAR. 6	8.3	JUNE 8	10.9	OCT. 7	13.4	FEB. 5	7.2
MAR. 13	6.7	JULY 13	22.9	NOV. 4	10.5	FEB. 27	7.0
MAR. 20	21.3	AUG. 13	23.5	DEC. 3	8.9	MAR. 28	8.8
APR. 3	21.5	SEP. 11	25.3	JAN. 7, 1964	7.9	MAY 3	7.1
MAY 1	22.8	OCT. 15	25.8	JAN. 30	7.6	MAY 31	7.2
JUNE 16	23.7	NOV. 9	11.4	MAR. 7	7.0	JUNE 29	21.0
JULY 11	24.5	DEC. 18	9.4	APR. 7	6.7	MAR. 27, 1966	34.73
AUG. 17	24.9	JAN. 16, 1963	8.8	MAY 4	6.5	SEP. 29	A
SEP. 13	26.1	FEB. 14	7.9	JUNE 4	7.5	MAR. 28, 1967	38.32
OCT. 8	26.2	MAR. 18	7.4	JULY 6	22.2	OCT. 11	A
NOV. 16	11.5	APR. 11	20.8	AUG. 1	23.3	MAR. 26, 1968	40.93
DEC. 9	9.8						

8S/3W-1P3 S. DEPTH OF WELL 229 FT IN 1927. WELL DESTROYED 1967. LSD 1092 FT ABOVE MSL.
HIGHEST WATER LEVEL 37.40 FT BELOW LSD, APR. 30, 1927.
LOWEST STATIC WATER LEVEL 45.00 FT BELOW LSD, MAR. 17, 1927.
RECORDS AVAILABLE: 1927, 1967.

DATE	WATER LEVEL	DATE	WATER LEVEL	DATE	WATER LEVEL	DATE	WATER LEVEL
MAR. 17, 1927	45 G	APR. 1, 1927	38.00G	APR. 30, 1927	37.40G	OCT. 20, 1967	P
MAR. 21	38.49G						

8S/3W-1Q1 S. DEPTH OF WELL 301 FT IN 1927. WELL DESTROYED 1967. LSD 1069 FT ABOVE MSL.
RECORDS AVAILABLE: 1926-27, 1967.

DATE	WATER LEVEL	DATE	WATER LEVEL	DATE	WATER LEVEL	DATE	WATER LEVEL
AUG. 11, 1926	Q	JAN. 13, 1927	Q	JULY 29, 1927	Q	SEP. 17, 1927	Q
OCT. 26	Q	APR. 30	Q	AUG. 8	Q	OCT. 20, 1967	P
NOV. 2	Q	JULY 18	Q	SEP. 9	Q		

8S/3W-8D1 S. DEPTH OF WELL 44 FT IN 1968. LSD 1400 FT ABOVE MSL. OUTSIDE WATERSHED.
HIGHEST WATER LEVEL 10.22 FT BELOW LSD, APR. 23, 1968.
LOWEST STATIC WATER LEVEL 10.22 FT BELOW LSD, APR. 23, 1968.
RECORDS AVAILABLE: 1968.

DATE	WATER LEVEL	DATE	WATER LEVEL	DATE	WATER LEVEL	DATE	WATER LEVEL
APR. 23, 1968	10.22						

8S/3W-11R3 S. DEPTH OF WELL 94 FT IN 1967. LSD 1011 FT ABOVE MSL.
HIGHEST WATER LEVEL 23.04 FT BELOW LSD, MAR. 7, 1927.
LOWEST STATIC WATER LEVEL 27.42 FT BELOW LSD, SEP. 27, 1967.
RECORDS AVAILABLE: 1925-27, 1967.

DATE	WATER LEVEL	DATE	WATER LEVEL	DATE	WATER LEVEL	DATE	WATER LEVEL
DEC. 1, 1925	24.12G	SEP. 8, 1926	24.42G	JAN. 13, 1927	24.06G	JULY 29, 1927	24.02G
JULY 5, 1926	24.01G	OCT. 27	24.28G	MAR. 7	23.04G	SEP. 27, 1967	27.42
AUG. 18	24.30G	NOV. 2	24.28G				

8S/3W-11R4 S. DEPTH OF WELL 114 FT IN 1967. LSD 1008 FT ABOVE MSL.
HIGHEST WATER LEVEL 49.44 FT BELOW LSD, SEP. 27, 1967.
RECORDS AVAILABLE: 1967.

DATE	WATER LEVEL	DATE	WATER LEVEL	DATE	WATER LEVEL	DATE	WATER LEVEL
SEP. 27, 1967	49.44B						

8S/3W-11R5 S. DEPTH OF WELL 36 FT IN 1967. LSD 1008 FT ABOVE MSL.
HIGHEST WATER LEVEL 26.38 FT BELOW LSD, SEP. 27, 1967.
LOWEST STATIC WATER LEVEL 26.38 FT BELOW LSD, SEP. 27, 1967.
RECORDS AVAILABLE: 1967.

DATE	WATER LEVEL	DATE	WATER LEVEL	DATE	WATER LEVEL	DATE	WATER LEVEL
SEP. 27, 1967	26.38						

8S/3W-11R6 S. DEPTH OF WELL 100 FT IN 1967. LSD 1009 FT ABOVE MSL.
HIGHEST WATER LEVEL 28.00 FT BELOW LSD, SEP. 27, 1967.
LOWEST STATIC WATER LEVEL 28.00 FT BELOW LSD, SEP. 27, 1967.
RECORDS AVAILABLE: 1967.

DATE	WATER LEVEL	DATE	WATER LEVEL	DATE	WATER LEVEL	DATE	WATER LEVEL
SEP. 27, 1967	28 G						

8S/3W-11R8 S. DEPTH OF WELL 98 FT IN 1967. LSD 1020 FT ABOVE MSL.
HIGHEST WATER LEVEL 36.63 FT BELOW LSD, SEP. 27, 1967.
LOWEST STATIC WATER LEVEL 36.63 FT BELOW LSD, SEP. 27, 1967.
RECORDS AVAILABLE: 1967.

DATE	WATER LEVEL	DATE	WATER LEVEL	DATE	WATER LEVEL	DATE	WATER LEVEL
SEP. 27, 1967	36.63						

8S/3W-11R9 S. DEPTH OF WELL 54 FT IN 1967. LSD 1026 FT ABOVE MSL.
HIGHEST WATER LEVEL 42.98 FT BELOW LSD, SEP. 27, 1967.
LOWEST STATIC WATER LEVEL 42.98 FT BELOW LSD, SEP. 27, 1967.
RECORDS AVAILABLE: 1967.

DATE	WATER LEVEL	DATE	WATER LEVEL	DATE	WATER LEVEL	DATE	WATER LEVEL
SEP. 27, 1967	42.98						

8S/3W-12C1 S. RANCHO CALIF., FORMERLY VAIL CO. (OWNER'S MV 98). ABOUT 0.44 MILE EAST OF HIGHWAY 395. (MEASURED ALONG LONG VALLEY ROAD), AND 30 FEET NORTH OF LONG VALLEY ROAD. DRILLED DOMESTIC WELL IN ALLUVIUM, MEASUREMENTS FURNISHED BY OWNER. DEPTH 53.0 FT., LSD 1,060 FT. ABOVE MSL.
HIGHEST WATER LEVEL 4.10 FT BELOW LSD, NOV. 10, 1925.
LOWEST STATIC WATER LEVEL 43.86 FT BELOW LSD, OCT. 20, 1967.
RECORDS AVAILABLE: 1925-27, 1953-54, 1958-59, 1966-68.

DATE	WATER LEVEL		DATE	WATER LEVEL		DATE	WATER LEVEL		DATE	WATER LEVEL
JUNE 13, 1925	Q		JAN. 11, 1927	Q		OCT. 27, 1958	27.88A		MAR. 29, 1967	37.61
NOV. 10	4.1	G	JULY 29	Q		NOV. 11	25.60		OCT. 11	43.46
AUG. 11, 1926	Q		MAY 19, 1953	15.1	G	NOV. 4, 1959	29.49G		OCT. 20	43.86
SEP. 8	Q		NOV. 12	18.2	G	MAR. 27, 1966	38.1		MAR. 19, 1968	38.59
OCT. 26	Q		APR. 21, 1954	14.8	G	SEP. 29	42.96			

8S/3W-12C2 S. DEPTH OF WELL 246 FT IN 1911. WELL DESTROYED 1967. LSD 1060 FT ABOVE MSL.
RECORDS AVAILABLE: 1925-26, 1967.

DATE	WATER LEVEL		DATE	WATER LEVEL		DATE	WATER LEVEL		DATE	WATER LEVEL
JUNE 13, 1925	Q		OCT. 26, 1926	Q		NOV. 2, 1967	P			

8S/3W-12M1 S. LSD 1027 FT ABOVE MSL.
HIGHEST WATER LEVEL 36.20 FT BELOW LSD, AUG. 24, 1927.
LOWEST STATIC WATER LEVEL 44.90 FT BELOW LSD, APR. 20, 1954.
RECORDS AVAILABLE: 1927, 1953-54, 1958-59.

DATE	WATER LEVEL		DATE	WATER LEVEL		DATE	WATER LEVEL		DATE	WATER LEVEL
AUG. 24, 1927	36.2	G	APR. 20, 1954	44.9	G	OCT. 30, 1958	40.40		NOV. 3, 1959	38.42
MAY 6, 1953	44.55	G								

8S/3W-12M2 S. DEPTH OF WELL 94 FT IN 1949. LSD 1012 FT ABOVE MSL.
HIGHEST WATER LEVEL 27.00 FT BELOW LSD, AUG. , 1967.
LOWEST STATIC WATER LEVEL 27.00 FT BELOW LSD, AUG. , 1967.
RECORDS AVAILABLE: 1967.

DATE	WATER LEVEL		DATE	WATER LEVEL		DATE	WATER LEVEL		DATE	WATER LEVEL
AUG. 1967	27	G								

8S/3W-12M3 S. DEPTH OF WELL 16 FT IN 1967. LSD 1005 FT ABOVE MSL.
RECORDS AVAILABLE: 1953, 1967.

DATE	WATER LEVEL		DATE	WATER LEVEL		DATE	WATER LEVEL		DATE	WATER LEVEL
NOV. 12, 1953	F		SEP. 13, 1967	F						

8S/3W-12M6 S. DEPTH OF WELL 55 FT IN 1953. LSD 1009 FT ABOVE MSL.
HIGHEST WATER LEVEL 20.83 FT BELOW LSD, JUNE 22, 1962.
LOWEST STATIC WATER LEVEL 26.04 FT BELOW LSD, NOV. 5, 1959.
RECORDS AVAILABLE: 1953-67.

DATE	WATER LEVEL	DATE	WATER LEVEL	DATE	WATER LEVEL	DATE	WATER LEVEL
MAY 6, 1953	22.4 G	JULY 31, 1956	22.73G	JUNE 3, 1960	23.13G	DEC. 5, 1963	23.65G
JULY 9	22.7 G	SEP. 4	22.71G	JULY 1	23.68G	JAN. 9, 1964	23.73G
AUG. 10	22.85G	OCT. 24	22.63G	AUG. 4	24.02G	FEB. 11	23.44G
SEP. 16	24.05G	DEC. 4	22.59G	SEP. 5	24.29G	MAR. 20	23.33G
OCT. 22	22.5 G	JAN. 3, 1957	23.44G	OCT. 25	24.61G	MAY 14	23.55G
NOV. 9	22.5 G	FEB. 1	23.30G	DEC. 1	22.90G	JUNE 12	23.52G
DEC. 4	22.37G	MAR. 8	23.47G	JAN. 3, 1961	22.96G	JULY 10	23.82G
JAN. 6, 1954	22.35G	APR. 10	23.46G	FEB. 3	22.88G	AUG. 6	24.03G
FEB. 1	22.05G	JUNE 5	23.52G	MAR. 7	23.19G	OCT. 6	24.20G
MAR. 3	22.00G	JULY 2	23.62G	APR. 4	22.88G	NOV. 20	23.80G
MAR. 30	21.70G	AUG. 1	23.72G	MAY 2	22.90G	DEC. 29	23.83G
MAY 6	22.27G	SEP. 4	23.73G	MAY 30	23.40G	FEB. 4, 1965	23.95G
JUNE 1	22.59G	OCT. 8	23.61G	JULY 11	23.43G	MAR. 17	23.70G
JULY 7	22.64G	DEC. 4	23.51G	AUG. 3	23.40G	APR. 20	23.25G
AUG. 4	22.51G	JAN. 7, 1958	23.53G	SEP. 7	22.81G	JUNE 2	23.67G
AUG. 31	22.67G	FEB. 14	23.10G	NOV. 7	23.38G	JULY 15	24.05G
OCT. 1	22.98G	MAR. 6	23.03G	NOV. 29	23.33G	AUG. 6	24.23G
NOV. 5	22.36G	APR. 18	22.10G	DEC. 28	23.15G	SEP. 15	24.27G
NOV. 15	22.27G	MAY 27	22.77G	FEB. 1, 1962	23.21G	OCT. 29	23.69G
JAN. 4, 1955	22.12G	JUNE 25	23.02G	MAR. 22	22.40G	DEC. 21	22.50G
FEB. 8	21.99G	AUG. 12	23.23G	APR. 25	21.22G	JAN. 11, 1966	22.22G
MAR. 2	21.88G	SEP. 9	23.10G	JUNE 22	20.83G	FEB. 2	22.34G
APR. 5	22.17G	OCT. 30	22.86	JULY 6	20.86G	MAR. 9	23.79G
MAY 3	22.11G	NOV. 12	22.85G	AUG. 7	23.41G	APR. 27	22.98G
MAY 31	22.22G	DEC. 30	22.66G	SEP. 13	23.56G	MAY 26	23.0 G
JULY 7	22.56G	JAN. 30, 1959	23.29G	OCT. 18	23.43G	JULY 8	23.6 G
AUG. 3	23.61G	MAR. 4	21.49G	NOV. 9	23.42G	AUG. 5	23.9 G
SEP. 1	22.84G	MAR. 13	22.69G	DEC. 5	23.43G	SEP. 7	23.9 G
OCT. 5	22.66G	JUNE 4	23.08G	JAN. 10, 1963	23.45G	OCT. 6	23.9 G
NOV. 2	23.69G	OCT. 26	25.08G	FEB. 6	23.59G	NOV. 2	24.1 G
DEC. 6	22.28G	NOV. 3	22.99	MAR. 5	23.17G	DEC. 15	23.1 G
JAN. 4, 1956	22.17G	NOV. 5	26.04G	MAR. 29	23.95G	JAN. 10, 1967	23.0 G
FEB. 1	21.95G	DEC. 2	22.88G	MAY 9	23.21G	FEB. 6	22.7 G
MAR. 5	22.08G	JAN. 6, 1960	22.79G	JUNE 5	23.42G	MAR. 3	22.8 G
APR. 3	22.23G	JAN. 26	23.02G	JULY 3	23.62G	APR. 3	22.6 G
MAY 2	22.17G	FEB. 25	22.63G	AUG. 6	23.63G	MAY 4	22.4 G
JUNE 6	22.38G	MAR. 22	22.70G	SEP. 6	23.62G	JUNE 1	22.9 G
JULY 2	22.54G	MAY 5	22.71G	OCT. 25	23.69G	SEP. 28	24.34

8S/3W-12M7 S. DEPTH OF WELL 56 FT IN 1967. LSD 1006 FT ABOVE MSL.
HIGHEST WATER LEVEL 21.00 FT BELOW LSD, JULY 11, 1966.
LOWEST STATIC WATER LEVEL 21.00 FT BELOW LSD, JULY 11, 1966.
RECORDS AVAILABLE: 1966.

DATE	WATER LEVEL	DATE	WATER LEVEL	DATE	WATER LEVEL	DATE	WATER LEVEL
JULY 11, 1966	21 G						

8S/3W-12M8 S. DEPTH OF WELL 59 FT IN 1967. LSD 1010 FT ABOVE MSL.
HIGHEST WATER LEVEL 26.72 FT BELOW LSD, SEP. 28, 1967.
LOWEST STATIC WATER LEVEL 26.72 FT BELOW LSD, SEP. 28, 1967.
RECORDS AVAILABLE: 1967.

DATE	WATER LEVEL	DATE	WATER LEVEL	DATE	WATER LEVEL	DATE	WATER LEVEL
SEP. 28, 1967	26.72						

8S/3W-12M9 S. LSD 1006 FT ABOVE MSL.
HIGHEST WATER LEVEL 22.82 FT BELOW LSD, SEP. 28, 1967.
LOWEST STATIC WATER LEVEL 22.82 FT BELOW LSD, SEP. 28, 1967.
RECORDS AVAILABLE: 1967.

DATE	WATER LEVEL	DATE	WATER LEVEL	DATE	WATER LEVEL	DATE	WATER LEVEL
SEP. 28, 1967	22.82						

8S/3W-12M10 S. DEPTH OF WELL 60 FT IN 1967. LSD 1003 FT ABOVE MSL.
HIGHEST WATER LEVEL 19.67 FT BELOW LSD, SEP. 28, 1967.
LOWEST STATIC WATER LEVEL 19.67 FT BELOW LSD, SEP. 28, 1967.
RECORDS AVAILABLE: 1967.

DATE	WATER LEVEL	DATE	WATER LEVEL	DATE	WATER LEVEL	DATE	WATER LEVEL
SEP. 28, 1967	19.67						

8S/3W-12N1 S. LSD 1008 FT ABOVE MSL.
HIGHEST WATER LEVEL 28.85 FT BELOW LSD, SEP. 14, 1967.
LOWEST STATIC WATER LEVEL 28.85 FT BELOW LSD, SEP. 14, 1967.
RECORDS AVAILABLE: 1967.

DATE	WATER LEVEL	OATE	WATER LEVEL	DATE	WATER LEVEL	DATE	WATER LEVEL
SEP. 14, 1967	28.85						

8S/3W-12N2 S. DEPTH OF WELL 50 FT IN 1925, 111 IN 1967. LSD 1005 FT ABOVE MSL.
HIGHEST WATER LEVEL 17.95 FT BELOW LSD, MAY 14, 1926.
LOWEST STATIC WATER LEVEL 21.42 FT BELOW LSD, SEP. 27, 1967.
RECORDS AVAILABLE: 1925-27, 1967.

DATE	WATER LEVEL	DATE	WATER LEVEL	DATE	WATER LEVEL	OATE	WATER LEVEL
DEC. 1, 1925	18.20G	AUG. 11, 1926	18.56G	NOV. 2, 1926	18.43G	JULY 29, 1927	18.65G
MAY 14, 1926	17.95G	SEP. 8	18.79G	JAN. 13, 1927	18.12G	SEP. 27, 1967	21.42
JULY 5	18.29G	OCT. 27	18.47G	MAR. 7	18.20G		

8S/3W-12N4 S. DEPTH OF WELL 37 FT IN 1952, 34 FT IN 1968. CASING PERFORATED FROM 20-37 FT.
LSD 1007 FT ABOVE MSL.
HIGHEST WATER LEVEL 20.00 FT BELOW LSD, DEC. 23, 1952.
LOWEST STATIC WATER LEVEL 24.74 FT BELOW LSD, SEP. 28, 1967.
RECORDS AVAILABLE: 1952, 1967.

DATE	WATER LEVEL	DATE	WATER LEVEL	DATE	WATER LEVEL	DATE	WATER LEVEL
DEC. 23, 1952	20 G	SEP. 28, 1967	24.74				

8S/3W-12N5 S. DEPTH OF WELL 80 FT IN 1953. LSD 1006 FT ABOVE MSL.
HIGHEST WATER LEVEL 17.57 FT BELOW LSD, MAR. 30, 1954.
LOWEST STATIC WATER LEVEL 21.62 FT BELOW LSD, SEP. 27, 1967.
RECORDS AVAILABLE: 1953-54, 1958-59, 1967.

DATE	WATER LEVEL	DATE	WATER LEVEL	DATE	WATER LEVEL	DATE	WATER LEVEL
MAY 6, 1953	19.20G	SEP. 8, 1953	18.78G	MAR. 30, 1954	17.57G	NOV. 3, 1959	19.83
JULY 9	18.76G	NOV. 12	18.66G	OCT. 30, 1958	19.72	SEP. 27, 1967	21.62
AUG. 6	18.72G	FEB. 8, 1954	18.07G				

8S/3W-12N6 S. DEPTH OF WELL 60 FT IN 1913. LSD 1002 FT ABOVE MSL.
HIGHEST WATER LEVEL 18.79 FT BELOW LSD, SEP. 13, 1967.
LOWEST STATIC WATER LEVEL 18.79 FT BELOW LSD, SEP. 13, 1967.
RECORDS AVAILABLE: 1967.

DATE	WATER LEVEL	DATE	WATER LEVEL	DATE	WATER LEVEL	DATE	WATER LEVEL
SEP. 13, 1967	18.79						

8S/3W-12N8 S. DEPTH OF WELL 341 FT IN 1910. LSD 1002 FT ABOVE MSL.
HIGHEST WATER LEVEL 17.80 FT BELOW LSD, SEP. 13, 1967.
LOWEST STATIC WATER LEVEL 17.80 FT BELOW LSD, SEP. 13, 1967.
RECORDS AVAILABLE: 1967.

DATE	WATER LEVEL	DATE	WATER LEVEL	DATE	WATER LEVEL	DATE	WATER LEVEL
SEP. 13, 1967	17.80						

8S/3W-12N10 S. DEPTH OF WELL 40 FT IN 1953. LSD 1017 FT ABOVE MSL.
HIGHEST WATER LEVEL 30.01 FT BELOW LSD, APR. 10, 1954.
LOWEST STATIC WATER LEVEL 32.00 FT BELOW LSD, SEP. 10, 1951.
RECORDS AVAILABLE: 1951, 1953-54.

DATE	WATER LEVEL	DATE	WATER LEVEL	DATE	WATER LEVEL	DATE	WATER LEVEL
SEP. 10, 1951	32 G	MAY 6, 1953	30.53G	NOV. 12, 1953	31.31G	APR. 10, 1954	30.01G

8S/3W-12N11 S. DEPTH OF WELL 69 FT IN 1921, 7 FT IN 1967. CASING PERFORATED FROM 60.5-68.5 FT. LSD 1003 FT ABOVE MSL.
HIGHEST WATER LEVEL 12.50 FT BELOW LSD, , 1921.
LOWEST STATIC WATER LEVEL 12.50 FT BELOW LSD, , 1921.
RECORDS AVAILABLE: 1921, 1967.

DATE	WATER LEVEL	DATE	WATER LEVEL	DATE	WATER LEVEL	DATE	WATER LEVEL
1921	12.5 G	SEP. 28, 1967	F				

8S/3W-12N13 S. DEPTH OF WELL 72 FT IN 1953. LSD 1002 FT ABOVE MSL.
HIGHEST WATER LEVEL 14.00 FT BELOW LSD, AUG. 31, 1953.
LOWEST STATIC WATER LEVEL 18.71 FT BELOW LSD, SEP. 13, 1967.
RECORDS AVAILABLE: 1953, 1967.

DATE	WATER LEVEL	DATE	WATER LEVEL	DATE	WATER LEVEL	DATE	WATER LEVEL
AUG. 31, 1953	14 G	SEP. 13, 1967	18.71				

8S/3W-12N14 S. DEPTH OF WELL 36 FT IN 1967. LSD 998 FT ABOVE MSL.
HIGHEST WATER LEVEL 8.00 FT BELOW LSD, JUNE 25, 1927.
LOWEST STATIC WATER LEVEL 10.89 FT BELOW LSD, SEP. 27, 1967.
RECORDS AVAILABLE: 1927, 1967.

DATE	WATER LEVEL	DATE	WATER LEVEL	DATE	WATER LEVEL	DATE	WATER LEVEL
JUNE 25, 1927	B G	SEP. 27, 1967	10.89				

8S/3W-12N15 S. LSD 1007 FT ABOVE MSL.
HIGHEST WATER LEVEL 24.08 FT BELOW LSD, SEP. 28, 1967.
LOWEST STATIC WATER LEVEL 24.08 FT BELOW LSD, SEP. 28, 1967.
RECORDS AVAILABLE: 1967.

DATE	WATER LEVEL	DATE	WATER LEVEL	DATE	WATER LEVEL	DATE	WATER LEVEL
SEP. 28, 1967	24.08						

8S/3W-12N18 S. DEPTH OF WELL 29 FT IN 1967. LSD 1003 FT ABOVE MSL.
HIGHEST WATER LEVEL 19.55 FT BELOW LSD, SEP. 26, 1967.
LOWEST STATIC WATER LEVEL 19.55 FT BELOW LSD, SEP. 26, 1967.
RECORDS AVAILABLE: 1967.

DATE	WATER LEVEL	DATE	WATER LEVEL	DATE	WATER LEVEL	DATE	WATER LEVEL
SEP. 26, 1967	19.55						

8S/3W-12N20 S. LSD 1013 FT ABOVE MSL.
HIGHEST WATER LEVEL 29.73 FT BELOW LSD, SEP. 26, 1967.
LOWEST STATIC WATER LEVEL 29.73 FT BELOW LSD, SEP. 26, 1967.
RECORDS AVAILABLE: 1967.

DATE	WATER LEVEL	DATE	WATER LEVEL	DATE	WATER LEVEL	DATE	WATER LEVEL
SEP. 26, 1967	29.73						

8S/3W-12N22 S. LSD 1011 FT ABOVE MSL.
HIGHEST WATER LEVEL 25.81 FT BELOW LSD, SEP. 27, 1967.
LOWEST STATIC WATER LEVEL 25.81 FT BELOW LSD, SEP. 27, 1967.
RECORDS AVAILABLE: 1967.

DATE	WATER LEVEL	DATE	WATER LEVEL	DATE	WATER LEVEL	DATE	WATER LEVEL
SEP. 27, 1967	25.81						

8S/3W-12N23 S. DEPTH OF WELL 58 FT IN 1967. LSD 1011 FT ABOVE MSL.
HIGHEST WATER LEVEL 27.13 FT BELOW LSD, SEP. 27, 1967.
LOWEST STATIC WATER LEVEL 27.13 FT BELOW LSD, SEP. 27, 1967.
RECORDS AVAILABLE: 1967.

DATE	WATER LEVEL	DATE	WATER LEVEL	DATE	WATER LEVEL	DATE	WATER LEVEL
SEP. 27, 1967	27.13						

8S/3W-12N24 S. DEPTH OF WELL 62 FT IN 1967. LSD 1007 FT ABOVE MSL.
HIGHEST WATER LEVEL 22.10 FT BELOW LSD, SEP. 27, 1967.
LOWEST STATIC WATER LEVEL 22.10 FT BELOW LSD, SEP. 27, 1967.
RECORDS AVAILABLE: 1967.

DATE	WATER LEVEL	DATE	WATER LEVEL	DATE	WATER LEVEL	DATE	WATER LEVEL
SEP. 27, 1967	22.10						

8S/3W-12N25 S. DEPTH OF WELL 63 FT IN 1967. LSD 1006 FT ABOVE MSL.
HIGHEST WATER LEVEL 20.46 FT BELOW LSD, SEP. 27, 1967.
LOWEST STATIC WATER LEVEL 20.46 FT BELOW LSD, SEP. 27, 1967.
RECORDS AVAILABLE: 1967.

DATE	WATER LEVEL	DATE	WATER LEVEL	DATE	WATER LEVEL	DATE	WATER LEVEL
SEP. 27, 1967	20.46						

8S/3W-12N26 S. DEPTH OF WELL 80 FT IN 1967. LSD 1006 FT ABOVE MSL.
HIGHEST WATER LEVEL 21.19 FT BELOW LSD, SEP. 28, 1967.
LOWEST STATIC WATER LEVEL 21.19 FT BELOW LSD, SEP. 28, 1967.
RECORDS AVAILABLE: 1967.

DATE	WATER LEVEL	DATE	WATER LEVEL	DATE	WATER LEVEL	DATE	WATER LEVEL
SEP. 28, 1967	21.19						

8S/3W-12N27 S. DEPTH OF WELL 72 FT IN 1967. LSD 1009 FT ABOVE MSL.
HIGHEST WATER LEVEL 24.68 FT BELOW LSD, SEP. 27, 1967.
LOWEST STATIC WATER LEVEL 24.68 FT BELOW LSD, SEP. 27, 1967.
RECORDS AVAILABLE: 1967.

DATE	WATER LEVEL	DATE	WATER LEVEL	DATE	WATER LEVEL	DATE	WATER LEVEL
SEP. 27, 1967	24.68						

8S/3W-12N28 S. DEPTH OF WELL 46 FT IN 1967. LSD 1007 FT ABOVE MSL.
HIGHEST WATER LEVEL 21.68 FT BELOW LSD, SEP. 27, 1967.
LOWEST STATIC WATER LEVEL 21.68 FT BELOW LSD, SEP. 27, 1967.
RECORDS AVAILABLE: 1967.

DATE	WATER LEVEL	DATE	WATER LEVEL	DATE	WATER LEVEL	DATE	WATER LEVEL
SEP. 27, 1967	21.68						

8S/3W-12N29 S. LSD 1010 FT ABOVE MSL.
HIGHEST WATER LEVEL 23.90 FT BELOW LSD, SEP. 27, 1967.
LOWEST STATIC WATER LEVEL 23.90 FT BELOW LSD, SEP. 27, 1967.
RECORDS AVAILABLE: 1967.

DATE	WATER LEVEL	DATE	WATER LEVEL	DATE	WATER LEVEL	DATE	WATER LEVEL
SEP. 27, 1967	23.9						

8S/3W-12N30 S. DEPTH OF WELL 95 FT IN 1966. CASING PERFORATED FROM 1-26 FT. LSD 1005 FT ABOVE MSL.
HIGHEST WATER LEVEL 18.00 FT BELOW LSD, FEB. 28, 1966.
LOWEST STATIC WATER LEVEL 19.57 FT BELOW LSD, SEP. 27, 1967.
RECORDS AVAILABLE: 1966-67.

DATE	WATER LEVEL	DATE	WATER LEVEL	DATE	WATER LEVEL	DATE	WATER LEVEL
FEB. 28, 1966	18 G	SEP. 27, 1967	19.57				

8S/3W-12N31 S. DEPTH OF WELL 90 FT IN 1967. LSD 1002 FT ABOVE MSL.
HIGHEST WATER LEVEL 18.64 FT BELOW LSD, SEP. 28, 1967.
LOWEST STATIC WATER LEVEL 18.64 FT BELOW LSD, SEP. 28, 1967.
RECORDS AVAILABLE: 1967.

DATE	WATER LEVEL	DATE	WATER LEVEL	DATE	WATER LEVEL	DATE	WATER LEVEL
SEP. 28, 1967	18.64						

8S/3W-12N33 S. LSD 1004 FT ABOVE MSL.
HIGHEST WATER LEVEL 20.17 FT BELOW LSD, SEP. 28, 1967.
LOWEST STATIC WATER LEVEL 20.17 FT BELOW LSD, SEP. 28, 1967.
RECORDS AVAILABLE: 1967.

DATE	WATER LEVEL	DATE	WATER LEVEL	DATE	WATER LEVEL	DATE	WATER LEVEL
SEP. 28, 1967	20.17						

8S/3W-12P1 S. DEPTH OF WELL 125 FT IN 1967. LSD 1030 FT ABOVE MSL.
HIGHEST WATER LEVEL 44.27 FT BELOW LSD, APR. 21, 1954.
LOWEST STATIC WATER LEVEL 46.22 FT BELOW LSD, OCT. 20, 1967.
RECORDS AVAILABLE: 1953-54, 1958-59, 1967.

DATE	WATER LEVEL	DATE	WATER LEVEL	DATE	WATER LEVEL	DATE	WATER LEVEL
MAY 13, 1953	45.10G	APR. 21, 1954	44.27G	NOV. 3, 1959	44.75	OCT. 20, 1967	46.22
NOV. 12	44.79G	OCT. 30, 1958	44.94				

8S/3W-12P7 S. WELL DESTROYED 1967. LSD 1002 FT ABOVE MSL.
HIGHEST WATER LEVEL 15.69 FT BELOW LSD, APR. 20, 1954.
LOWEST STATIC WATER LEVEL 16.07 FT BELOW LSD, MAY 6, 1953.
RECORDS AVAILABLE: 1953-54, 1967.

DATE	WATER LEVEL	DATE	WATER LEVEL	DATE	WATER LEVEL	DATE	WATER LEVEL
MAY 6, 1953	16.07G	NOV. 10, 1953	16.04G	APR. 20, 1954	15.69G	SEP. 13, 1967	P

8S/3W-12P8 S. DEPTH OF WELL 84 FT IN 1967. LSD 1003 FT ABOVE MSL.
HIGHEST WATER LEVEL 15.71 FT BELOW LSD, APR. 25, 1962.
LOWEST STATIC WATER LEVEL 23.70 FT BELOW LSD, JAN. 30, 1958.
RECORDS AVAILABLE: 1953-67.

DATE	WATER LEVEL	DATE	WATER LEVEL	DATE	WATER LEVEL	DATE	WATER LEVEL
MAY 6, 1953	17.64G	FEB. 1, 1956	16.63G	MAR. 23, 1960	17.33G	SEP. 6, 1963	19.11G
JULY 9	17.8 G	MAR. 5	16.71G	MAY 5	17.09G	OCT. 25	20.18G
AUG. 10	18.0 B	MAY 2	16.94G	JUNE 3	17.13G	JAN. 9, 1964	18.80G
SEP. 16	17.7 G	JUNE 6	17.12G	JULY 1	17.30G	MAR. 20	18.54G
OCT. 22	17.3 G	JULY 2	17.45G	AUG. 4	17.74G	NOV. 20	19.10G
NOV. 9	17.45G	SEP. 4	17.54G	SEP. 5	18.06G	FEB. 4, 1965	18.62G
DEC. 24	16.95G	OCT. 4	17.21G	DEC. 1	17.65G	MAR. 17	18.38G
JAN. 6, 1954	17.02G	DEC. 4	17.37G	APR. 4, 1961	16.77G	APR. 20	17.92G
FEB. 1	16.74G	JAN. 3, 1957	18.15G	MAY 30	18.07G	JUNE 2	18.64G
MAR. 3	16.80G	FEB. 1	17.95G	AUG. 3	16.68G	JULY 15	19.98G
MAR. 30	16.75G	MAR. 8	18.02G	SEP. 7	16.89G	AUG. 6	20.13G
MAY 4	17.02G	APR. 10	18.21G	NOV. 7	18.28G	SEP. 15	21.42G
JUNE 1	17.13G	JUNE 10	18.16G	NOV. 29	18.40G	OCT. 29	18.66G
JULY 7	17.35G	JULY 2	18.25G	DEC. 28	18.44G	DEC. 21	17.46G
AUG. 4	17.25G	AUG. 1	18.38G	FEB. 1, 1962	17.83G	JAN. 11, 1966	17.60G
AUG. 31	17.44G	SEP. 4	18.44G	MAR. 22	17.24G	FEB. 2	18.89G
OCT. 1	17.24G	OCT. 8	18.21G	APR. 25	15.71G	MAR. 9	17.78G
NOV. 5	17.09G	DEC. 4	18.15G	JUNE 22	17.41G	APR. 27	18.72G
NOV. 15	16.90G	JAN. 30, 1958	23.7 G	JULY 6	17.57G	MAY 26	18.1 G
JAN. 4, 1955	16.75G	FEB. 14	17.95G	AUG. 7	18.60G	JULY 8	20.0 G
FEB. 8	16.94G	MAR. 6	17.71G	SEP. 13	18.45G	AUG. 5	19.3 G
MAR. 2	16.60G	APR. 18	16.89G	OCT. 18	18.28G	SEP. 7	20.2 G
APR. 5	16.92G	JUNE 4	17.7 G	NOV. 9	18.23G	OCT. 6	19.1 G
MAY 3	16.70G	JUNE 25	17.70G	DEC. 5	18.24G	NOV. 2	19.1 G
MAY 31	16.91G	NOV. 12	17.53G	JAN. 10, 1963	18.29G	DEC. 15	17.8 G
JULY 7	17.40G	JUNE 4, 1959	17.73G	FEB. 6	18.58G	JAN. 10, 1967	17.9 G
AUG. 3	17.27G	SEP. 4	17.64G	MAR. 5	18.22G	FEB. 6	17.7 G
SEP. 1	17.55G	OCT. 26	17.76G	MAR. 27	18.13G	MAR. 3	18.3 A
OCT. 5	19.32B	NOV. 5	17.64G	MAY 9	18.61G	APR. 3	17.8 G
NOV. 2	17.18G	DEC. 2	16.37G	JUNE 5	18.89G	MAY 4	18.2 G
DEC. 6	17.43G	JAN. 6, 1960	15.73G	JULY 3	18.71G	JUNE 1	17.9 G
JAN. 4, 1956	16.87G	FEB. 25	17.19G	AUG. 6	19.16G	SEP. 13	19.32

8S/3W-12P9 S. DEPTH OF WELL 37 FT IN 1967. LSD 1035 FT ABOVE MSL.
HIGHEST WATER LEVEL 46.62 FT BELOW LSD, MAY 13, 1953.
LOWEST STATIC WATER LEVEL 46.80 FT BELOW LSD, NOV. 12, 1953.
RECORDS AVAILABLE: 1953-54, 1967.

DATE	WATER LEVEL	DATE	WATER LEVEL	DATE	WATER LEVEL	DATE	WATER LEVEL
MAY 13, 1953	46.62G	NOV. 12, 1953	46.80G	APR. 20, 1954	46.71	SEP. 13, 1967	F

8S/3W-12P10 S. DEPTH OF WELL 139 FT IN 1967. LSD 1000 FT ABOVE MSL.
HIGHEST WATER LEVEL 17.62 FT BELOW LSD, SEP. 13, 1967.
RECORDS AVAILABLE: 1967.

DATE	WATER LEVEL	DATE	WATER LEVEL	DATE	WATER LEVEL	DATE	WATER LEVEL
SEP. 13, 1967	17.62A						

8S/3W-12P11 S. LSD 1014 FT ABOVE MSL.
HIGHLST WATER LEVEL 31.94 FT BELOW LSD, SEP. 28, 1967.
LOWEST STATIC WATER LEVEL 31.94 FT BELOW LSD, SEP. 28, 1967.
RECORDS AVAILABLE: 1967.

DATE	WATER LEVEL	DATE	WATER LEVEL	DATE	WATER LEVEL	DATE	WATER LEVEL
SEP. 28, 1967	31.94						

8S/3W-12Q1 S. DEPTH OF WELL 109 FT IN 1967. LSD 1071 FT ABOVE MSL.
HIGHEST WATER LEVEL 78.50 FT BELOW LSD, NOV. 13, 1953.
LOWEST STATIC WATER LEVEL 84.88 FT BELOW LSD, SEP. 13, 1967.
RECORDS AVAILABLE: 1953-54, 1958, 1967.

DATE	WATER LEVEL	DATE	WATER LEVEL	DATE	WATER LEVEL	DATE	WATER LEVEL
NOV. 13, 1953	78.5 G	APR. 20, 1954	79.37G	OCT. 30, 1958	80.57	SEP. 13, 1967	84.88

8S/3W-12Q2 S. TEMECULA CEMETERY, FORMERLY H. MIOGLY, NEAR TEMECULA, IN NORTH CORNER OF CEMETERY IN WOOD PUMP HOUSE. DRILLED IRRIGATION WELL IN ALLUVIUM, DIAMETER 10 INCHES. DEPTH 275 FT., LSD 1,067 FT. ABOVE MSL.
HIGHEST WATER LEVEL 70.00 FT BELOW LSD, JULY 1, 1950.
LOWEST STATIC WATER LEVEL 78.75 FT BELOW LSD, OCT. 13, 1967.
RECORDS AVAILABLE: 1950, 1953-54, 1958-59, 1966-68.

DATE	WATER LEVEL	DATE	WATER LEVEL	DATE	WATER LEVEL	DATE	WATER LEVEL
JULY 1, 1950	70 G	OCT. 30, 1958	75.47B	SEP. 27, 1966	91.8 A	OCT. 13, 1967	78.75
NOV. 13, 1953	74.3 G	NOV. 3, 1959	75.31	SEP. 30	78.29	MAR. 20, 1968	A
APR. 20, 1954	75.4 G	MAR. 27, 1966	77.8	MAR. 28, 1967	77.05B		

8S/3W-13B1 S. DEPTH OF WELL 44 FT IN 1967. LSD 1010 FT ABOVE MSL.
HIGHEST WATER LEVEL 25.73 FT BELOW LSD, MAY 13, 1953.
LOWEST STATIC WATER LEVEL 26.80 FT BELOW LSD, OCT. 20, 1967.
RECORDS AVAILABLE: 1953, 1958, 1967.

DATE	WATER LEVEL	DATE	WATER LEVEL	DATE	WATER LEVEL	DATE	WATER LEVEL
MAY 13, 1953	25.73G	NOV. 13, 1953	25.86G	OCT. 30, 1958	25.74B	OCT. 20, 1967	26.80

8S/3W-13C1 S. DEPTH OF WELL 65 FT IN 1953. LSD 999 FT ABOVE MSL.
HIGHEST WATER LEVEL 14.47 FT BELOW LSD, APR. 20, 1954.
LOWEST STATIC WATER LEVEL 16.34 FT BELOW LSD, NOV. 1, 1967.
RECORDS AVAILABLE: 1953-54, 1967.

DATE	WATER LEVEL	DATE	WATER LEVEL	DATE	WATER LEVEL	DATE	WATER LEVEL
MAY 6, 1953	15.8 B	NOV. 10, 1953	14.72G	APR. 20, 1954	14.47G	NOV. 1, 1967	16.34

8S/3W-13D1 S. DEPTH OF WELL 59 FT IN 1953. LSD 1015 FT ABOVE MSL.
HIGHEST WATER LEVEL 31.39 FT BELOW LSD, APR. 21, 1954.
LOWEST STATIC WATER LEVEL 33.93 FT BELOW LSD, NOV. 3, 1959.
RECORDS AVAILABLE: 1953-54, 1958-59, 1967.

DATE	WATER LEVEL	DATE	WATER LEVEL	DATE	WATER LEVEL	DATE	WATER LEVEL
MAY 6, 1953	34.74A	APR. 21, 1954	31.39G	NOV. 3, 1959	33.93	SEP. 14, 1967	33.54
NOV. 12	31.94G	OCT. 29, 1958	32.07				

8S/3W-13D2 S. DEPTH OF WELL 38 FT IN 1967. LSD 1017 FT ABOVE MSL.
HIGHEST WATER LEVEL 34.29 FT BELOW LSD, NOV. 12, 1953.
LOWEST STATIC WATER LEVEL 35.03 FT BELOW LSD, SEP. 26, 1967.
RECORDS AVAILABLE: 1953, 1967.

DATE	WATER LEVEL	DATE	WATER LEVEL	DATE	WATER LEVEL	DATE	WATER LEVEL
MAY 6, 1953	37.54A	NOV. 12, 1953	34.29G	SEP. 26, 1967	35.03		

8S/3W-13D4 S. LSD 1012 FT ABOVE MSL.
HIGHEST WATER LEVEL 30.65 FT BELOW LSD, SEP. 14, 1967.
LOWEST STATIC WATER LEVEL 30.65 FT BELOW LSD, SEP. 14, 1967.
RECORDS AVAILABLE: 1967.

DATE	WATER LEVEL	DATE	WATER LEVEL	DATE	WATER LEVEL	DATE	WATER LEVEL
SEP. 14, 1967	30.65						

8S/3W-13D5 S. DEPTH OF WELL 73 FT IN 1967. LSD 1020 FT ABOVE MSL.
HIGHEST WATER LEVEL 34.69 FT BELOW LSD, SEP. 14, 1967.
LOWEST STATIC WATER LEVEL 34.69 FT BELOW LSD, SEP. 14, 1967.
RECORDS AVAILABLE: 1967.

DATE	WATER LEVEL	DATE	WATER LEVEL	OATE	WATER LEVEL	DATE	WATER LEVEL
SEP. 14, 1967	34.69						

8S/3W-13F2 S. DEPTH OF WELL 34 FT IN 1967. LSD 1013 FT ABOVE MSL.
HIGHEST WATER LEVEL 30.90 FT BELOW LSD, APR. 20, 1954.
LOWEST STATIC WATER LEVEL 32.28 FT BELOW LSD, SEP. 14, 1967.
RECORDS AVAILABLE: 1953-54, 1958-59, 1967.

DATE	WATER LEVEL	DATE	WATER LEVEL	DATE	WATER LEVEL	DATE	WATER LEVEL
MAY 13, 1953	31.28A	OCT. 29, 1958	31.15	NOV. 3, 1959	31.22	SEP. 14, 1967	32.28
APR. 20, 1954	30.90G						

8S/3W-13F3 S. DEPTH OF WELL 49 FT IN 1958. WELL DESTROYED 1967. LSD 1014 FT ABOVE MSL.
HIGHEST WATER LEVEL 31.34 FT BELOW LSD, OCT. 29, 1958.
LOWEST STATIC WATER LEVEL 31.36 FT BELOW LSD, NOV. 3, 1959.
RECORDS AVAILABLE: 1958-59, 1967.

DATE	WATER LEVEL	DATE	WATER LEVEL	DATE	WATER LEVEL	DATE	WATER LEVEL
OCT. 29, 1958	31.34	NOV. 3, 1959	31.36	SEP. 14, 1967	P		

8S/3W-13K1 S. DEPTH OF WELL 36 FT IN 1967. LSD 993 FT ABOVE MSL.
HIGHEST WATER LEVEL 12.62 FT BELOW LSD, APR. 18, 1958.
LOWEST STATIC WATER LEVEL 16.01 FT BELOW LSD, OCT. 25, 1960.
RECORDS AVAILABLE: 1953-67.

DATE	WATER LEVEL	DATE	WATER LEVEL	DATE	WATER LEVEL	DATE	WATER LEVEL	DATE	WATER LEVEL
MAY 6, 1953	13.81G	MAR. 8, 1957	13.60G	AUG. 4, 1960	15.20G	JAN. 9, 1964	13.97G
JULY 9	13.83G	APR. 10	13.83G	SEP. 5	15.99A	FEB. 11	13.85G
AUG. 6	15.05G	JUNE 5	13.72G	OCT. 25	16.01G	MAR. 20	13.82G
SEP. 8	14.88G	JULY 2	13.76G	DEC. 1	13.65G	MAY 14	13.83G
NOV. 10	13.95G	AUG. 1	14.66A	JAN. 3, 1961	13.72G	JUNE 12	15.08A
JAN. 7, 1954	13.82G	SEP. 4	13.94G	FEB. 3	13.60G	JULY 10	14.05G
FEB. 8	13.58G	OCT. 8	14.71A	MAR. 7	13.59G	AUG. 6	15.42A
MAR. 30	13.19G	DEC. 4	13.98G	APR. 4	14.41A	OCT. 6	14.92A
JULY 7	13.97G	JAN. 7, 1958	13.97G	MAY 2	13.60G	NOV. 20	14.14G
AUG. 4	13.92B	FEB. 14	13.69G	MAY 30	13.80G	DEC. 29	13.96G
AUG. 31	13.90A	MAR. 6	13.50G	JULY 11	13.64G	FEB. 4, 1965	14.03G
OCT. 1	14.02G	APR. 18	12.62G	AUG. 3	13.47G	MAR. 17	13.88G
NOV. 5	14.00B	MAY 27	14.24G	SEP. 7	13.56G	APR. 20	13.60G
NOV. 16	13.83G	JUNE 25	13.49G	NOV. 7	14.10G	JUNE 2	13.84G
JAN. 4, 1955	13.87G	AUG. 12	13.66G	NOV. 29	15.01G	AUG. 6	14.03G
FEB. 8	13.64G	SEP. 9	13.88G	DEC. 28	13.52G	SEP. 15	14.10G
MAR. 2	13.52G	OCT. 29	13.70	FEB. 1, 1962	13.64A	OCT. 29	13.93G
MAY 3	13.60G	NOV. 12	13.78G	MAR. 22	13.34G	DEC. 21	13.32G
MAY 31	13.77G	DEC. 30	13.71G	APR. 25	13.43A	JAN. 11, 1966	13.16G
JULY 7	13.95G	JAN. 30, 1959	13.98A	JUNE 22	13.87A	FEB. 2	13.26G
AUG. 3	14.14A	MAR. 4	13.60G	JULY 6	13.94G	MAR. 9	13.30G
SEP. 1	14.02G	MAR. 13	14.59G	AUG. 7	14.08G	MAR. 27	13.38
OCT. 5	14.03G	MAY 5	14.13G	SEP. 13	14.19G	APR. 27	13.58G
NOV. 2	13.94G	JUNE 4	13.69G	OCT. 18	14.15G	MAY 26	13.6 G
DEC. 6	13.74G	JULY 7	15.07G	NOV. 9	14.12G	JULY 8	13.8 G
JAN. 4, 1956	13.75G	AUG. 11	13.80G	DEC. 5	14.05G	AUG. 5	13.9 C
FEB. 1	13.62G	SEP. 4	13.79G	JAN. 10, 1963	14.16G	SEP. 7	13.8 G
MAR. 5	13.71G	OCT. 26	13.89G	FEB. 6	14.18G	OCT. 6	13.7 C
APR. 3	13.78G	NOV. 3	13.51	MAR. 5	13.66A	NOV. 2	13.6 G
MAY 2	13.75G	NOV. 5	13.76A	MAR. 29	13.83G	DEC. 15	13.2 G
JUNE 6	13.70G	DEC. 2	13.57G	MAY 9	13.90G	JAN. 10, 1967	13.4 G
JULY 2	13.79G	JAN. 6, 1960	13.26G	JUNE 5	13.97G	FEB. 6	13.2 G
JULY 31	13.93G	JAN. 26	13.90G	JULY 3	14.13G	MAR. 3	13.4 G
SEP. 4	13.96G	FEB. 25	13.43G	AUG. 6	14.25G	APR. 3	13.4 G
OCT. 24	13.91G	MAR. 23	13.67G	SEP. 6	14.09G	MAY 4	13.4 G
DEC. 4	13.97G	MAY 5	13.90G	OCT. 25	14.10G	JUNE 2	13.5 G
JAN. 3, 1957	13.60G	JUNE 3	14.20G	DEC. 5	14.02G	SEP. 14	13.95
FEB. 1	13.51G	JULY 1	14.60G				

8S/3W-13K2 S. O. EVANS. ABOUT ONE MILE SOUTH OF TEMECULA ON EAST SIDE OF MURRIETA CREEK.
DRILLED DOMESTIC WELL IN ALLUVIUM, DIAMETER 8 INCHES. DEPTH 76 FT., LSD 993 FT. ABOVE MSL.
HIGHEST WATER LEVEL 13.20 FT BELOW LSD, JAN. 11, 1966, FEB. 2, 1966, DEC. 15, 1966,
FEB. 6, 1967.
LOWEST STATIC WATER LEVEL 14.47 FT BELOW LSD, OCT. 11, 1967.
RECORDS AVAILABLE: 1965-68.

DATE	WATER LEVEL	DATE	WATER LEVEL	DATE	WATER LEVEL	DATE	WATER LEVEL	DATE	WATER LEVEL
OCT. 29, 1965	14.0 G	MAY 26, 1966	13.7 G	NOV. 2, 1966	13.6 G	APR. 3, 1967	13.4 G
DEC. 21	13.3 G	JULY 8	13.8 G	DEC. 15	13.2 B	MAY 4	13.4 G
JAN. 11, 1966	13.2 G	AUG. 5	13.9 A	JAN. 10, 1967	13.5 G	JUNE 1	13.5 G
FEB. 2	13.2 G	SEP. 7	13.9 G	FEB. 6	13.2 B	SEP. 14	13.99
MAR. 9	13.5 G	SEP. 27	13.71	MAR. 3	13.4 G	OCT. 11	14.47
MAR. 27	13.39	OCT. 6	13.8 B	MAR. 28	13.36	MAR. 26, 1968	13.59
APR. 27	13.5 G						

8S/3W-13R1 S. DEPTH OF WELL 85 FT IN 1926. WELL DESTROYED 1958. LSD 1015 FT ABOVE MSL.
HIGHEST WATER LEVEL 36.58 FT BELOW LSD, DEC. 30, 1926, JAN. 2, 1927.
LOWEST STATIC WATER LEVEL 37.07 FT BELOW LSD, APR. 4, 1927.
RECORDS AVAILABLE: 1926-27, 1958.

DATE	WATER LEVEL	DATE	WATER LEVEL	DATE	WATER LEVEL	DATE	WATER LEVEL
DEC. 30, 1926	36.58G	FEB. 5, 1927	36.67G	APR. 4, 1927	37.07G	OCT. 29, 1958	P
JAN. 2, 1927	36.58G	MAR. 8	36.75G				

8S/3W-24A1 S. DEPTH OF WELL 5 FT IN 1967. LSD 980 FT ABOVE MSL.
HIGHEST WATER LEVEL 0.26 FT ABOVE LSD, NOV. 1, 1967.
LOWEST STATIC WATER LEVEL 1.15 FT BELOW LSD, NOV. 10, 1953.
RECORDS AVAILABLE: 1953, 1958-59, 1967.

DATE	WATER LEVEL	DATE	WATER LEVEL	DATE	WATER LEVEL	DATE	WATER LEVEL
MAY 6, 1953	.80G	OCT. 29, 1958	.88	NOV. 4, 1959	.56	NOV. 1, 1967 +	.26
NOV. 10	1.15G						

8S/3W-24H1 S. DEPTH OF WELL 56 FT IN 1967. LSD 1017 FT ABOVE MSL.
HIGHEST WATER LEVEL 17.59 FT BELOW LSD, NOV. 1, 1967.
LOWEST STATIC WATER LEVEL 22.44 FT BELOW LSD, NOV. 4, 1959.
RECORDS AVAILABLE: 1953-54, 1958-59, 1967.

DATE	WATER LEVEL	DATE	WATER LEVEL	DATE	WATER LEVEL	DATE	WATER LEVEL
MAY 6, 1953	19.40G	APR. 20, 1954	19.68G	NOV. 4, 1959	22.44	NOV. 1, 1967	17.59
NOV. 10	20.45G	OCT. 29, 1958	20.40				

8S/3W-24H2 S. DEPTH OF WELL 38 FT IN 1967. LSD 1010 FT ABOVE MSL.
HIGHEST WATER LEVEL 25.95 FT BELOW LSD, NOV. 2, 1967.
LOWEST STATIC WATER LEVEL 25.95 FT BELOW LSD, NOV. 2, 1967.
RECORDS AVAILABLE: 1967.

DATE	WATER LEVEL	DATE	WATER LEVEL	DATE	WATER LEVEL	DATE	WATER LEVEL
NOV. 2, 1967	25.95						

8S/3W-24H3 S. DEPTH OF WELL 32 FT IN 1967. LSD 1009 FT ABOVE MSL.
HIGHEST WATER LEVEL 17.13 FT BELOW LSD, NOV. 2, 1967.
LOWEST STATIC WATER LEVEL 17.13 FT BELOW LSD, NOV. 2, 1967.
RECORDS AVAILABLE: 1967.

DATE	WATER LEVEL	DATE	WATER LEVEL	DATE	WATER LEVEL	DATE	WATER LEVEL
NOV. 2, 1967	17.13						

9S/2W-4A1 S. DEPTH OF WELL 64 FT IN 1966. LSD 1280 FT ABOVE MSL.
HIGHEST WATER LEVEL 16.91 FT BELOW LSD, SEP. 12, 1967.
LOWEST STATIC WATER LEVEL 22.33 FT BELOW LSD, AUG. 16, 1966.
RECORDS AVAILABLE: 1966-67.

DATE	WATER LEVEL	DATE	WATER LEVEL	DATE	WATER LEVEL	DATE	WATER LEVEL
AUG. 16, 1966	22.33	SEP. 12, 1967	16.91				

TABLE 3.--Drillers' logs

The depth given in this table is the depth reported by the driller and is not necessarily the developed depth of the well. The depth given in tables 1 and 2 is a measured or reported depth on the date indicated. The name given is that of the driller.

	Thickness (feet)	Depth (feet)		Thickness (feet)	Depth (feet)
5S/1W-31Z1. L. O. Lynch. Not cased.					
Topsoil and gravel-----	10	10	Sand, coarse----------	22	48
Gravel----------	16	26	Gravel----------	27	75
5S/1W-31Z2. L. O. Lynch. Not cased.					
Topsoil and sand-------	12	12	Gravel----------	15	95
Sand----------	23	35	Gravel in clay---------	18	113
Gravel----------	27	62	Gravel----------	22	135
Sand----------	18	80			
6S/1W-3K1. L. Van Winkle. 12-inch casing 0-140 feet; perforated 60-140 feet.					
Topsoil----------	3	3	Sand, coarse----------	23	95
Sand----------	7	10	Gravel, fine----------	22	117
Clay, sandy----------	20	30	Granite, decomposed----	13	130
Clay----------	20	50	Granite, decomposed, blue----------	10	140
Sand, fine, rocky------	22	72			
6S/1W-4J2. Del Clark. 10-inch casing.					
Hardpan----------	70	70	Clay----------	12	105
Gravel----------	10	80	Water gravel----------	6½	111½
Water sand----------	13	93	Granite, decomposed----	18½	130

	Thickness (feet)	Depth (feet)		Thickness (feet)	Depth (feet)

6S/1W-6A2. L. O. Lynch. 12¾-inch casing 0-128 feet; perforated 53-128 feet.

Topsoil----------	10	10	Rock, sand, coarse and clay----------	22	93
Clay and sand----------	40	50	Sand and rock----------	22	115
Rock and sand----------	21	71	Granite, blue and boulders----------	16	131

6S/1W-10M2. Patrick Fortney. 8-inch casing 0-59 feet; perforated 35-59 feet.

Soil and silt----------	15	15	Schist, broken egg size, water----------	5	55
Clay, red, sandy-------	20	35	"Decomposed, hard"-----	22	77
"Decomposed"----------	10	45	Granite, basal---------		77
"Decomposed, hard"-----	5	50			

6S/2W-2J2. L. Van Winkle. 12¾-inch casing 0-109 feet; perforated 25-109 feet.

Topsoil----------	15	15	Sand, fine----------	29	94
Clay, sandy----------	16	31	Granite----------	16	110
Gravel and sand--------	34	65			

6S/2W-3R2.

Granite----------	28	28

6S/2W-3R7. Pete Domenigoni. 48-inch shored well.

Granite, solid----------	22	22

	Thickness (feet)	Depth (feet)		Thickness (feet)	Depth (feet)

6S/2W-4L1. Pat Fortney. 10-inch casing 0-50 feet; perforated 28-50 feet.

Silt	4	4	Gravel, decomposed and boulders bearing water	22	50
Granite, decomposed	24	28			

6S/2W-4R1. Rosser.

Granite	25	25

6S/2W-9A2. Clark McEwen.

No record	85	85	Rock, solid	27	112

6S/2W-9J1. L. Van Winkle. 12-inch casing 0-146 feet; perforated 48-146 feet.

Topsoil	12	12	Gravel and clay	18	97
Clay	19	31	Clay	15	112
Gravel	18	49	Sand, coarse	11	123
Sand, coarse	16	65	Gravel	6	129
Gravel	9	74	Sand	9	138
Clay	5	79	Clay and rock	8	146

6S/2W-9K1. L. Van Winkle. 12-inch casing 0-87 feet.

Topsoil	15	15	Sand, coarse	23	73
Sand, coarse	15	30	Sand, fine	7	80
Sand	20	50	Bedrock	7	87

	Thickness (feet)	Depth (feet)		Thickness (feet)	Depth (feet)

6S/2W-9K2. L. Van Winkle. 6-inch casing 0-102 feet; perforated 46-102 feet.

Topsoil	13	13	Clay	8	71
Clay, sandy	15	28	Gravel	22	93
Sand	21	49	Sand and rock	9	102
Gravel	14	63	Bedrock		102

6S/2W-9L1. L. O. Lynch. 12¾-inch casing 0-214 feet; perforated 60-214 feet.

Topsoil	10	10	Rock and sand	45	161
Clay, sandy and rock	61	71	Sand, coarse	23	184
Sand, coarse and rock	45	116	Sand and rock	30	214

6S/2W-10D1. L. Van Winkle. 12-inch casing 0-110 feet; perforated 30-110 feet.

Topsoil	15	15	Sand, fine	23	95
Clay, sandy	15	30	Boulders, small and sand	6	101
Gravel	20	50	Bedrock	9	110
Sand, fine and gravel	22	72			

6S/2W-10D2. L. Van Winkle. 12-inch casing 0-123 feet; perforated 39-123 feet.

Topsoil	10	10	Gravel	22	95
Clay, sandy	20	30	Sand, coarse	23	118
Gravel	20	50	Granite, decomposed	7	125
Sand, coarse	23	73			

6S/2W-10E1. Francis Domenigoni. 24-inch shored well.

Granite	19	19

	Thickness (feet)	Depth (feet)		Thickness (feet)	Depth (feet)

6S/2W-20A1. Patrick Fortney. 10-inch casing 0-25 feet.

Soil	5	5	Granite, soft, gray, broken	25	50
Subsoil and clay	5	10	Granite, hard, gray, with crevices	58	108
Granite, decomposed	15	25			

6S/2W-21C2. Patrick Fortney. 10-inch casing 0-32 feet.

Granite, decomposed	20	20	Granite, hard, water in the crevices	88	108

6S/2W-21D1. J. A. Ward. 8-inch casing 0-55 feet; perforated 35-50 feet.

Soil	18	18	Rock, black	25	65
Granite, decomposed	22	40	Granite, black	14	79

6S/2W-21D5. I. D. Alexander. 6-5/8-inch casing 0-25 feet.

Topsoil	7	7	Granite, solid, small crevices with red or pink quartz	14	100
Rock, blue shale	13	20	Granite, solid, blue, small crevices, (approximately 1½ gpm water)	20	120
Granite, hard, blue	30	50	Granite, hard, blue	8	128
Granite, hard and crevices	15	65	Crevices (1½ gpm water)	2	130
Granite, hard, dark blue	20	85	Rock, hard	15	145
Crevices	1	86			

	Thickness (feet)	Depth (feet)		Thickness (feet)	Depth (feet)

6S/2W-26D1. L. Van Winkle. 10-inch casing 0-68 feet; perforated 16-68 feet.

Topsoil	3	3	Boulders, large	8	42
Clay, sandy	10	13	Boulders and decomposed granite	9	51
Granite, decomposed	10	23	Gravel, coarse and decomposed granite	8	59
Granite, decomposed and boulders	5	28	Rock, solid	9	68
Sand, coarse	6	34			

6S/2W-28A2. Richard Young. 12-inch casing 0-63 feet; perforated 15-60 feet.

Soil	6	6	Slate, black with gravel seams	43	63
Clay and rocks	14	20	Granite, hard		63

6S/2W-28G2. Mc Ewen and L. Van Winkle. 12-inch casing 0-126 feet; perforated 24-124 feet.

Topsoil	22	22	Sand, tight, black	15	70
Sand, white	6	28	Rock, slate	56	126
Clay, sandy	27	55			

6S/2W-28G3. J. R. Kittrell. 10-inch casing 0-86 feet; perforated 35-82 feet.

Topsoil	3	3	Shale, brown	17	82
Clay, soft, yellow	19	22	Conglomerate	14	96
Hardpan	14	36	Sand and shale	13	109
Clay, blue, imbedded boulders, very hard	19	55	Shale, blue	31	140
Sand and gravel	3	58	Granite, gray	11	151
Clay, hard, brown	7	65	Shale, dark, soft	4	155
			Shale, black, hard	20	175

	Thickness (feet)	Depth (feet)		Thickness (feet)	Depth (feet)

6S/2W-28J2. J. R. Kittrell. 12-inch casing 0-20 feet.

Soil----------	2	2	Shale, hard, brown-----	34	60
Hardpan----------	12	14	Quartz, very hard------		60
Shale, soft----------	12	26			

6S/2W-31R1. J. R. Kittrell. 10-inch casing 0-69 feet; perforated 50-60 feet.

Soil, surface----------	4	4	Clay and embedded boulders----------	4	60
Clay, silty, soft------	14	18	Shale, brown, hard-----	10	70
Gravel, tight----------	2	20	Clay, brown----------	3	73
Clay, yellow, hard-----	13	33	Shale, brown, hard-----	8	81
Gravel, clay and sand--	10	43			
Conglomerate----------	13	56			

6S/2W-32A1. L. Van Winkle. 10-inch casing 0-114 feet; perforated 40-114 feet.

Clay, sandy----------	40	40	Clay, hard----------	14	92
Sand----------	15	55	Sand----------	12	104
Clay----------	15	70	Clay, hard, red--------	95	199
Sand----------	8	78			

6S/3W-26C3. C. L. Gitchell. 8-inch casing 0-39 feet; perforated 18-39 feet.

Topsoil----------	2	2	Sand----------	2	37
Granite, decomposed----	15	17	Shale----------	1	38
Sand----------	2	19	Granite, blue----------	1	39
Granite, decomposed----	16	35			

	Thickness (feet)	Depth (feet)		Thickness (feet)	Depth (feet)

6S/3W-26D1. Patrick Fortney. 10-inch casing 0-58 feet; perforated 40-58 feet.

Soil	3	3	Granite, hard, gray	37	97
Clay subsoil	37	40	Granite, broken, gray, water	10	107
Granite, decomposed, showing water	20	60	Diorite, black, very hard	3	110

6S/3W-26E1. U. S. Murphy. 8-inch casing 0-26 feet.

Dirt, (previously dug by owner)	20	20	Granite, very hard	20	40

6S/3W-26N2. J. R. Kittrell. 12-inch casing 0-7 feet.

Soil	3	3	Granite, gray, hard	4	64
Granite, decomposed	57	60			

6S/3W-26N3. Gordon & Gordon. 8-inch casing 0-10 feet.

Topsoil	6	6	Sandstone	9	37
Rock	5	11	Rock	15	52
Clay, sandy	17	28			

6S/3W-27A4. Patrick Fortney. 10-inch casing 0-50 feet.

Soil	3	3	Granite, gray, broken	34	196
Clay	45	48	Granite, gray, and diorite	51	247
Granite, decomposed	9	57	Granite, gray, crevices	3	250
Diorite, hard, black	105	162			

	Thickness (feet)	Depth (feet)		Thickness (feet)	Depth (feet)

6S/3W-31P1. Wells Drilling Co. 24-inch casing 0-5 feet.

Topsoil----------	3	3	Granite, decomposed----	21½	24½

6S/3W-31R1. Graham. 8-inch casing 0-66 feet; perforated 15-66 feet.

Granite, soil----------	15	15	Granite, white---------	6	66
"Brown fault rock"-----	45	60			

6S/3W-32P1. W. J. Collum. 6-5/8-inch casing 0-134 feet; perforated 92-107, 119-129 feet.

Clay, brown, boulders--	18	18	Clay, sandy, white-----	5	110
Clay, blue, sandy------	18	36	Clay, blue, boulders---	6	116
Sand-------------------	2	38	Granite----------------	9	125
Granite, decomposed----	19	57	Clay, blue, boulders---	7	132
Clay, blue-------------	3	60	Granite----------------	8	140
Granite----------------	45	105			

6S/3W-34C1. Rockwell Drilling Co. 7-inch casing 0-22 feet.

Overburden, granite, decomposed----------	22	22	Granite, black, clay, calcite, good quartz--	40	100
Granite, decomposed-----	38	60			

6S/3W-34C2. Rockwell Drilling Co. 7-inch casing 0-16 feet.

Overburden-------------	16	16	Granite, pyrites-------	60	140
Granite, hard----------	10	26	Granite, gray----------	45	185
Granite, decomposed, gray, brown----------	30	56	Granite, hard, fractured----------	45	230
Granite, hard, some quartz---------------	24	80	Granite, black, some clay spots----------	70	300

	Thickness (feet)	Depth (feet)		Thickness (feet)	Depth (feet)

6S/3W-34D1. Rockwell Drilling Co. 7-inch casing 0-28 feet.

Overburden, granite, decomposed----------	28	28	Granite, blue, quartz, some clay----------	30	110
Granite, quartz, clay--	10	38	Granite, blue, pyrites----------	40	150
Granite, blue, fractured----------	42	80			

6S/3W-34D2. Rockwell Drilling Co. 7-inch casing 0-30 feet.

Overburden----------	30	30	Granite, pyrites-------	25	205
Granite, blue----------	50	80	Granite, black, "calcides"----------	35	240
Granite, some quartz---	60	140			
Granite, black, some quartz----------	40	180			

6S/3W-34E1. Rockwell Drilling Co. 7-inch casing 0-22 feet.

Overburden----------	22	22	Pyrites, some pegmatite stringers----------	25	115
Granite, decomposed, hard, some quartz-----	23	45	Granite, decomposed, gray----------	25	140
Granite, pyrites, quartz----------	45	90			

6S/3W-34E2. Rockwell Drilling Co. 7-inch casing 0-32 feet.

Overburden----------	32	32	Porphyry, soft, some clay----------	8	205
Porphyry----------	48	80	Porphyry, hard---------	35	240
Porphyry, some blue granite----------	55	135	Granite, black, water--	40	280
Quartz stringers-------	9	144	Granite, broken, some clay----------	20	300
Porphyry, hard---------	53	197			

	Thickness (feet)	Depth (feet)		Thickness (feet)	Depth (feet)

6S/3W-34F1. Rockwell Drilling Co. 7-inch casing 0-28 feet.

Overburden----------	28	28	Granite, black, fractured----------	40	120
Granite----------	27	55			
Granite, black, some talc----------	25	80			

6S/3W-34G1. Rockwell Drilling Co. 7-inch casing 0-10 feet.

Overburden, granite, decomposed----------	10	10	Granite, decomposed, fractures----------	40	120
Granite, decomposed, gray----------	20	30	Granite, gray, "calcides, faults"----	30	150
Granite, gray, quartz streaks----------	50	80			

6S/3W-34J1. J. K. Kittrell. 12-inch casing 0-7 feet.

Soil----------	4	4	Granite, decomposed, embedded boulders----	16	48
Granite, decomposed----	28	32	Granite, hard, gray---	2	50

6S/3W-34J3. Benny DiPrima. 10-inch casing 0-38 feet.

Granite, decomposed----	35	35	Rock----------	65	100

6S/3W-35D1. Patrick Fortney. 16-inch casing 0-12 feet.

Soil----------	8	8	Granite, decomposed---	24	36
Clay, subsoil----------	4	12	Schist, banded, water-	14	50

	Thickness (feet)	Depth (feet)		Thickness (feet)	Depth (feet)

6S/3W-35D3. Patrick Fortney. 8-inch casing 0-12 feet.

Soil	8	8	Granite, decomposed	24	36
Subsoil, clay	4	12	Schist, banded, water	14	50

6S/4W-25P1. George Harrison. 9-inch casing 0-200 feet; 40 feet of perforations, interval unknown.

No record	100	100	Granite, decomposed, with clay	15	180
Granite, decomposed, hard	20	120	Granite, decomposed, with rocks	5	185
No record	15	135	Granite, gray	8	193
Clay, sandy, hard, gray	5	140	Sand, hard, gray	7	200
Granite, decomposed, sandy, fine	5	145			
Granite, decomposed, coarse, with water sand	20	165			

6S/4W-26K2. Robison & Trenary. 8-inch casing 0-76 feet; perforated 41-76 feet.

Rock and soil	2	2	Granite, decomposed, loose, and clay	24	76
Granite, decomposed	50	52			

6S/4W-26M3. Gordon & Gordon. 6-inch casing 0-168 feet; perforated 86-167 feet.

Previously drilled	125	125	Sand, coarse	3	132
Clay, sandy, yellow	3	128	Clay, yellow, gravelly	36	168
Sand, fine	1	129	Rock	3	171

	Thickness (feet)	Depth (feet)		Thickness (feet)	Depth (feet)

6S/4W-33H6. Gordon & Gordon. 6½-inch casing.

Topsoil, sandy---------	5	5	Rocks, cemented, hard and boulders----------	12	45
Granite, decomposed, hard-----------------	16	21	Clay and sand----------	2	47
Granite, decomposed, and clay-------------	12	33	Granite----------------	8	55

6S/4W-33H7. Donald Trenary. 8-5/8-inch casing 0-68 feet; perforated 40-68 feet.

Topsoil----------------	3	3	Sand, coarse to fine---	7	58
Sediment, medium hard, gray-----------------	8	11	Sediment, hard, brown--	2	60
Sand, silty, loose-----	7	18	Granite, decomposed----	3	63
Sediment, hard, brown--	33	51	Granite, hard----------	5	68

6S/4W-34F1. Donald Trenary. 10-inch casing 0-80 feet; perforated 50-80 feet.

Sediment, hard, broken-	18	18	Sediment, hard, broken, gray-----------------	5	66
Sand, coarse, broken---	5	23	Sediment, hard, broken-	6	72
Sediment, hard, broken-	28	51	Sand, coarse, broken---	6	78
Sand, coarse to "⅜ grain"------------	10	61	Sediment, hard, broken-	2	80

6S/4W-34L3. K. E. Reed. 8-inch casing 0-105 feet; perforated 78-105 feet.

Sand and silt----------	16	16	Granite, decomposed, coarse, with gravel streaks--------------	30	105
Granite, decomposed----	59	75			

	Thickness (feet)	Depth (feet)

6S/4W-34Q4. Frank Collier. 10-inch casing 0-10 feet.

Material all the way down resembled closely the decomposed granite soils as they appear on the surface. Water first struck at 40 feet----------	55	55

6S/4W-34Q6. Robinson and Trenary. 10-inch casing 0-96 feet; perforated 45-55, 70-90 feet.

Topsoil----------	9	9	Sand, coarse and small gravel----------	18	88
Sediment, hard---------	36	45	Sediment, sandy, clay--	8	96
Silt and sand----------	10	55			
Sediment, hard---------	15	70			

6S/4W-34Q7. Donald Trenary. 10-inch casing 0-100 feet; perforated 68-100 feet.

Topsoil----------	7	7	Sediment, hard, brown--	4	61
Sand, coarse to ½-inch, rock----------	11	18	Sediment, sandy, brown-	6	67
Sediment, sandy, soft, broken----------	12	30	Sand, coarse, brown water----------	1	68
Sediment, sandy, hard--	3	33	Sediment, clay---------	5	73
Sediment, sandy, sand, coarse----------	15	48	Sediment, sandy, brown-	9	82
Sediment, sandy, soft; clay, brown----------	9	57	Sand, coarse, brown----	5	87
			Sediment, medium hard, brown----------	21	108

6S/4W-34R3. Gordon & Gordon. 8-inch casing 0-100 feet; perforated 37-99 feet.

Previously dug---------	60	60	Sand, coarse----------	2	80
Clay, sandy, yellow----	7	67	Clay, sandy, yellow----	7	87
Sand, coarse----------	2	69	Sand, coarse----------	1	88
Clay, sandy, yellow----	9	78	Clay, sandy, yellow----	12	100

	Thickness (feet)	Depth (feet)		Thickness (feet)	Depth (feet)

6S/4W-35D1. Robinson and Trenary. 12-inch casing 0-202 feet; perforated 50-184 feet.

No record	47	47	Sediment	1	96
Gravel and sand	7	54	Sand, coarse	7	103
Sand, silt, and gravel	15	69	Sediment and sand	1	104
Sediment	8	77	Sand and gravel, coarse	20	124
Rocky sand	4	81	Sand, with red streaks	21	145
Sediment	3	84	Sediment, sandy	22	167
Sand and gravel	4	88	Sand and gravel	17	184
Sediment, sandy, and rocks	7	95	Sediment	18	202

6S/4W-35D2. Cecil Palley. 10-inch casing 0-132 feet; perforated 10-130 feet.

Granite, decomposed	50	50	Rock	7	92
Rock	20	70	Water sand	36	128
Water sand	15	85	Rock	4	132

6S/4W-35M6. W. A. Rosser. 6-inch casing 0-42 feet; perforated 31-42 feet.

Sand	20	20	Water gravel and clay	18	42
Clay	4	24			

6S/4W-35P2. W. A. Border. 12-inch casing 0-289 feet; perforated 30-33, 165-174, 177-238, 284-289 feet.

Soil	12	12	Clay, yellow	46	160
Sand, dry	18	30	Sand, fine, yellow	5	165
Water sand	3	33	Gravel	9	174
Sand, hard, dry	27	60	Clay, yellow and sand	3	177
Gravel, fine and sand	4	64	Gravel	61	238
Clay, light gray	17	81	Clay, yellow	46	284
Clay, yellow	23	104	Gravel, fine	5	289
Clay, blue	7	111	Granite, decomposed	5	294
Gravel and sand	3	114			

	Thickness (feet)	Depth (feet)

6S/4W-36B5. L. O. Lynch. 8-5/8-inch casing 0-187 feet; perforated 40-187 feet.

Sand, fine and rock	187	187

6S/4W-36N1. McEwen & L. Van Winkle. 12-inch casing 0-200 feet; perforated 60-200 feet.

Topsoil	10	10	Sand, fine and clay	22	114
Sand, coarse and clay	18	28	Sand, fine	22	136
Gravel, coarse	20	48	Sand, coarse	23	159
Sand	30	78	Gravel, fine	22	181
Sand, fine	14	92	Sand, coarse and decomposed granite	23	204

6S/4W-36P1. Garrison. 8-5/8-inch casing 0-118 feet; perforated 78-117 feet.

Topsoil, gravel, and sand	15	15	Sand, fine	2	42
Gravel, heavy	3	18	Sand, heavy, fine	11	53
Sand, heavy	3	21	Clay, light brown	11	64
Clay, light brown	5	26	Water sand	5	69
Clay, dark brown	8	34	Clay, light brown and sand	33	102
Gravel, light and heavy sand	3	37	Sand, coarse	14	116
Gravel, large, heavy and fine sand	3	40	Clay, sandy	2	118

6S/4W-36P2. L. O. Lynch. 10-3/4-inch casing 0-309 feet; perforated 73-309 feet.

Sand, fine	67	67	Sand, coarse	22	153
Boulders and sand, coarse	43	110	Sand, fine	109	262
Sand, fine	21	131	Sand and rock	47	309

	Thickness (feet)	Depth (feet)		Thickness (feet)	Depth (feet)

6S/4W-36R1. L. O. Lynch. 8-5/8-inch casing 0-126 feet; perforated 60-126 feet.

Topsoil	10	10	Sand, coarse	39	106
Clay, sandy	15	25	Sand, coarse and rock	26	132
Sand, fine	42	67			

7S/1W-6G1. Gordon & Gordon. 8-inch casing 0-83 feet; perforated 13-82 feet.

Clay, sandy, yellow	26	26	Rock, gray	57	83

7S/1W-6G2. Benny DiPrima. 10-inch casing 0-67 feet; perforated 16-67 feet.

Soil	6	6	Rock	66	126
Granite, decomposed	54	60			

7S/1W-6H1. Patrick Fortney. 10-inch casing 0-50 feet.

Soil	4	4	Crevices giving up water	5	155
Subsoil, clay	46	50	Diorite	15	170
Granite, hard, gray	100	150			

7S/2W-2P3. L. O. Lynch. 12-3/4-inch casing 0-194 feet; perforated 30-194 feet.

Sand, fine	44	44	Clay and coarse sand	22	132
Sand, coarse	22	66	Rocks and sandy clay	22	154
Clay and decomposed granite	22	88	Clay and coarse sand	22	176
Clay and fine sand	22	110	Rocks and clay	22	198

	Thickness (feet)	Depth (feet)		Thickness (feet)	Depth (feet)

7S/2W-3H1. Oscar Matteson. 12-inch casing 0-8 feet.

Topsoil----------	2	2	Shale, hard (water at 82 and 94 feet, coming through rock)--	80	100
Hardpan----------	18	20			

7S/2W-3L1. L. Van Winkle. 12-inch casing 0-128 feet; perforated 26-128 feet.

Topsoil----------	9	9	Sand, fine----------	25	76
Sand, fine----------	6	15	Clay, with boulders----	27	103
Quicksand----------	8	23	Sand, coarse----------	8	111
Clay----------	5	28	Sand, fine with boulders----------	12	123
Sand----------	9	37	Rock----------	5	128
Clay, sandy----------	14	51			

7S/2W-4J2. L. Van Winkle. 12-inch casing 0-86 feet; perforated 56-86 feet.

Topsoil----------	15	15	Clay----------	8	64
Sand, fine, dry--------	14	29	Sand----------	8	72
Sand----------	12	41	Sand, coarse----------	8	80
Sand, coarse----------	15	56	Granite, decomposed----	6	86

7S/2W-4J3. J. R. Kittrell. 10-inch casing 0-94 feet; perforated 5-92 feet.

Surface soil----------	3	3	Gravel, good----------	6	83
Hardpan----------	15	18	Clay, hard----------	9	92
Clay, soft----------	30	48	Granite, decomposed, gray, and black shale (backfilled to 94 feet)	12	104
Sand and gravel--------	14	62			
Clay, hard----------	15	77			

	Thickness (feet)	Depth (feet)		Thickness (feet)	Depth (feet)

7S/2W-8M2. A. A. Barnett. 12-inch casing.

Surface	7	7	Sandstone	5	185
Lime	12	19	Gravel, water (good)	5	190
"Cement sand"	7	26	Clay, sandy, red	10	200
Clay, sandy, red	9	35	Quicksand	3	203
Clay, sandy	12	47	Clay, sandy, red	37	240
Clay, sandy, blue	13	60	Conglomerate, blue	13	253
Clay, sandy, red	20	80	Sand, some water (cut fine)	2	255
Water gravel (good)	3	83	Sandstone, gray	5	260
Conglomerate, clay, blue	6	89	Sandstone, white (shot shoe loose)	5	265
Clay, sandy, red	3	92	Clay, sandy, red	15	280
Sandstone, blue	6	98	Clay, blue and conglomerate	10	290
Sandstone, red	2	100	Water gravel (good)	5	295
Sandstone, gray	10	110	Clay, blue and conglomerate	12	307
Clay, sandy, red, soft-	5	115	Water gravel (good)	11	318
Conglomerate	5	120	Clay, blue and conglomerate	12	330
Water gravel (good)	6	126	Water gravel (good)	2	332
Sandstone, gray	2	128	Conglomerate, blue with streaks of red conglomerate	34	366
Water gravel (good)	5	133			
Conglomerate, red	6	139			
Water (good)	10	149			
Conglomerate	7	156			
Water (good)	4	160			
Clay, blue, rocks	4	164			
Boulder, water (good)	16	180			

7S/2W-16J1. J. R. Kittrell. 7½-inch casing 0-81 feet; perforated 55-79 feet.

Topsoil	2	2	Clay, brown, hard	27	64
Clay, yellow	19	21	Clay and sand	2	66
Hardpan	15	36	Shale, blue	8	74
Granite, blue, layer	1	37	Granite, gray	7	81

	Thickness (feet)	Depth (feet)		Thickness (feet)	Depth (feet)

7S/2W-16J3. J. R. Kittrell. 16-inch casing 0-110 feet; perforated 85-106 feet.

Soil, red----------	1	1	Sand and gravel, good--	12	106
Hardpan----------	20	21	Granite, decomposed, hard----------	6	112
Clay, silty, soft------	73	94			

7S/2W-17B1. J. R. Kittrell. 10-inch casing 0-49 feet; perforated 18-47 feet.

Soil----------	3	3	Sand and gravel (good)-	14	42
Hardpan----------	15	18	Clay----------	15	57
Clay, soft----------	10	28	Gravel----------	6	63

7S/2W-19C3. J. R. Kittrell. 10-inch casing 0-170 feet, 7-inch casing 170-270 feet; perforated 90-165, 170-260 feet.

No record----------	78	78	Clay, sandy----------	9	156
Clay, hard----------	12	90	Gravel, "accented"-----	3	159
Sand and silt----------	12	102	Clay, hard----------	5	164
Clay, hard----------	36	138	Sand, very hard--------	12	176
Gravel, small and sand-	5	143	Clay, sandy, stone-----	48	224
Shale, brown, hard ledge----------	4	147	Clay, silty, soft------	27	251
			Shale, blue----------	19	270

7S/2W-20L1. Roger Miller. 12-inch casing 0-615 feet; perforated 100-615 feet (every 15 feet).

Sand, fine, brown------	92	92	Shale, gray, mud-------	90	450
Sand, coarse, brown----	73	165	Mud, brown, sand-------	70	520
Sand, fine, white------	160	325	Granite, decomposed, gray----------	40	560
Sand, coarse, white----	35	360	Sand, coarse, brown----	55	615

	Thickness (feet)	Depth (feet)		Thickness (feet)	Depth (feet)

7S/2W-25C1. Roscoe Moss Co. 12-inch casing 0-1,066 feet; perforated 450-580, 581-660, 662-800, 802-839, 840-900, 902-950, 952-1,040 feet.

Topsoil	3	3	Clay, sandy, brown, (hard)	110	690
Clay, brown	6	9	Sand, clay (80 percent, sand up to 1/8-inch)	217	907
Clay, hard, brown	12	21	Sand, muddy	5	912
Clay, sandy	25	46	Clay, sand, gravel (up to 3/8-inch)	8	920
Sand	49	95	Sand, clay (50 percent, sand up to 1/8-inch)	2	922
Granite, decomposed	27	122	Sand, clay	93	1,015
Clay, sandy, brown	53	175	Sand (1/8-inch), some clay	37	1,052
Sand	5	180	Granite, decomposed (hard)	14	1,066
Clay, sandy, brown	75	255			
Sand	40	295			
Clay, sandy, brown	13	308			
Sand, coarse (up to 1/8-inch)	32	340			
Clay, sandy, brown	238	578			
Granite, decomposed	2	580			

7S/2W-26G1. Roscoe Moss Co. 14-inch casing 0-920 feet; perforated 470-920 feet.

Sand, coarse arkosic and gravel	20	20
Sand, coarse arkosic and gravel, small percentage clay	10	30
Sand, coarse, arkosic and gravel	30	60
Sand, coarse, arkosic and gravel, small percentage brown clay	10	70
Sand, coarse, arkosic and gravel	30	100
Sand, coarse, arkosic and gravel, small percentage clay	30	130
Sand, coarse, clean, arkosic	50	180
Sand, arkosic and gravel, some clay	110	290
Sand, arkosic, clayey and clay	20	310
Sand, arkosic, clean and gravel	10	320
Sand, arkosic, clayey	10	330
Clay, brown, silty	30	360
Sand, clean and gravel	20	380
Sand, silty and gravel	30	410
Clay, gray-brown, silty, some sand streaks	60	470
Sand, gravelly with small percentage silt and clay	30	500
Sand, coarse, clean and gravel	20	520
Sand, coarse and gravel with small percentage silt and clay	10	530
Sand, coarse and gravel, little silt	10	540
Clay, gray, brown, silty	10	550

	Thickness (feet)	Depth (feet)
7S/2W-26G1.--Continued		
Sand, coarse to fine, clean and gravel	20	570
Clay, gray, brown, silty	20	590
Clay, gray silty, some sand	100	690
Silt, brown sandy, some sand streaks	60	750
Silt, fine to coarse sandy, some clay streaks	20	770
Silt, some clay streaks, more clay	10	780
Gravel, coarse, some silt	20	800
Clay, blue gray, some sand	30	830
Clay, blue, gray, some sand, some gravel streaks	20	850
Clay, brown, silty	90	940
Silt, brown, gray, clayey, some sand streaks	20	960
Sand, gray-black, decomposed and gravel	40	1,000
Clay, gray, blue, silty	20	1,020

7S/2W-26N1. Perforated 165-189 feet.

	Thickness (feet)	Depth (feet)
Soil	4	4
Sand, dry	19	23
Clay, yellow	12	35
Hardpan	8	43
Sand, dry	20	63
Clay, red	12	75
Sand, dry	6	81
Clay, yellow	9	90
Hardpan	11	101
Sediment	4	105
Sand, dry	4	109
Clay	4	113
Sand, dry	4	117
Clay, red	11	128
Sand and clay	5	133
Clay, yellow	4	137
Sand, dry	16	153
Clay, blue	12	165
Water, gravel	24	189
Clay, tough	5	194
Hardpan	7	201

	Thickness (feet)	Depth (feet)		Thickness (feet)	Depth (feet)
7S/2W-26N2.					
Soil	3	3	Gravel, blue, little water	4	177
Hardpan	2	5	Clay, blue	26	203
Gravel, yellow	24	29	Clay, white, very hard	3	206
Gravel, coarse, white, with little water	4	33	Clay, blue, very hard	2	208
Clay, yellow	36	69	Clay, white, very hard	18	226
Gravel, coarse, red, no water	12	81	Clay, blue	9	235
Clay, red	48	129	Clay, red	4	239
Gravel, coarse, fine sand, and little water	16	145	Clay, blue	21	260
Clay, blue	28	173			

7S/2W-27J1. Roscoe Moss Co. 16-inch casing 0-1,005 feet; perforated 410-1,005 feet.

Sand, medium to coarse and gravel	100	100
Sand, medium to coarse and gravel, large quantity of biotite flakes	20	120
Sand, fine to medium, some silt stringers	10	130
Sand, medium to coarse and gravel	40	170
Sand, medium to coarse and gravel, some clay and silt	10	180
Clay, gray with gravel streaks	40	220
Sand, clean, medium to coarse, some gravel	10	230
Sand, silty, medium to coarse	10	240
Sand, arkosic, medium to coarse	10	250
Sand, clayey, medium to coarse	10	260
Clay, gray	30	290
Sand, arkosic, medium to coarse	30	320
Sand, clayey, silty fine to coarse	10	330
Clay, gray-brown, silty, some sand streaks	120	450
Clay, gray-brown, silty, more sand streaks	20	470
Sand, arkosic, fine to coarse	10	480
Sand, arkosic, fine to coarse, some clay streaks	10	490
Clay, gray-brown, silty with sand and gravel streaks	10	500
Clay, gray, brown	20	520
Sand, arkosic, fine to medium and clay	20	540
Clay, gray, brown, silty	10	550
Clay, gray-brown silty, some fine sand	20	570
Clay, gray-brown	40	610

	Thickness (feet)	Depth (feet)
7S/2W-27J1.--Continued.		
Clay, gray-brown, some silt and fine sand	20	630
Sand, arkosic, fine to coarse, some gravel	90	720
Sand, arkosic, fine to coarse, some gravel, small percentage silt	20	740
Sand, fine to coarse, silt and clay	40	780
Clay, gray-brown with sand stringers	30	810
Sand, fine to medium and silt	30	840
Sand, brown, fine to coarse, some gravel	10	850
Sand, brown, fine to coarse, some gravel	20	870
Sand, brown silty fine and clay; some coarse sand	20	890
Sand, brown, silty, fine and clay, some coarse sand, some gravel	20	910
Clay, brown-gray, silty	10	920
Sand, fine to medium, gray, and silt	40	960
Clay, gray with some medium to coarse metaigneous sand	40	1,000
Sand, medium to coarse, silt and clay	15	1,015

7S/2W-28J1. Midway Drilling Co. 14-inch casing 0-845 feet; perforated 375-845 feet.

Soil, brown, sandy and silty	20	20
Silt and sand, brown	60	80
Silt, brown, minor sand	10	90
Sand and gravel, light brown, generally clean, some clayey zones	230	320
Clay and silt, gray-brown	10	330
Sand and gravel, gray-brown, clayey	50	380
Sand, with silt and clay lenses	20	400
Sand and gravel, light brown, clean	20	420
Sand and gravel, brown, clayey	20	440
Sand and gravel, hard, brown, clean	10	450
Clay and silt, gray	30	480
Sand and gravel, hard, gray-brown, clean	60	540
Sand and gravel, gray-brown, clayey	30	570
Clay and silt, gray	10	580
Sand and gravel, gray-brown, clayey	30	610
Sand and gravel, light gray-brown, generally clean, some clayey zones	160	770
Sand and gravel, light brown, clean	40	810
Sand and gravel, fine, light gray	60	870
Sand and gravel, fine, gray-brown, silty	10	880
Clay, blue-gray with abundant fragments of igneous rock types; may be fault or dike material	26	906
All sands and gravels from surface to 880 feet are arkosic.		

	Thickness (feet)	Depth (feet)		Thickness (feet)	Depth (feet)

7S/2W-34N1. Donald Trenary. 8-5/8-inch casing 0-184 feet; perforated 148-184 feet.

Topsoil	½	½	Sand, medium, fine	5	167
Clay, "cleche"	161½	162	Clay, "cleche"	17	184

7S/2W-35M1. Midway Drilling and Pump Co. 14-inch casing 0-970 feet; perforated 380-970 feet.

Sand, yellow and rock	100	100	Sand, yellow and clay	82	712
Sand and boulders	174	274	Sand, yellow	18	730
Shale, hard	10	284	Clay, yellow	50	780
Sand, brown and clay	56	340	Clay, blue	80	860
Sand, yellow and rock	215	555	Sand, blue and clay	25	885
Sand, clay, blue	35	590	Sand, gray	22	907
Sand, gray	10	600	Sand, blue	93	1,000
Sand, blue and clay	30	630			

7S/2W-36J1. Roscoe Moss Co. 16-inch casing 0-890 feet; perforated 360-890 feet.

Sand, gravel and boulders	70	70
Sand, gravel and boulders with some clay	23	93
Sand, gravel and boulders	83	176
Sand and gravel	59	235
Clay, sand and gravel	195	430
Clay with some sand streaks	378	808
Clay, blue and brown, hard, with sand and gravel	76	884
Schist, dark gray with some blue clay	52	936

7S/3W-2K1. Gordon & Gordon. Not cased.

No record	55	55	Boulders	7	62

	Thickness (feet)	Depth (feet)

7S/3W-5L1. 8-inch casing.

Sand, gravel and a lot of clay----------	45	45
Arkose, coarse, cemented, interbedded with loose sand----------	3½	48½

7S/3W-6K1. L. Van Winkle. 10-inch casing 0-744 feet; 12-inch, 744-1,176 feet; 4 feet of 12-inch to 10-inch reducer; perforated 120-1,180 feet.

Topsoil----------	60	60	Sand, fine and clay----	42	763
Clay, sandy----------	31	91	Clay and shale---------	50	813
Sand----------	14	105	Sand, fine----------	76	889
Clay, graveled--------	41	146	Shale and conglomerate-	14	903
Clay, sandy----------	63	209	Clay, sand, and shale--	104	1,007
Sand, fine----------	27	236	Sand, fine----------	29	1,036
Sand, coarse----------	11	247	Conglomerate, hard-----	58	1,094
Sand, fine and clay---	54	301	Shale and boulders-----	29	1,123
Sand----------	10	311	Clay and boulders------	81	1,204
Gravel----------	20	331	Shale, blue and boulders----------	37	1,241
Clay----------	76	407	Shale, sandy----------	55	1,296
Sand, coarse----------	7	414	Sand, fine----------	5	1,301
Sand, fine----------	92	506	Shale, sandy and boulders----------	30	1,331
Clay, sandy and shale-	65	571	Shale and rock, hard---	24	1,355
Clay, blue----------	37	608			
Shale, and sand, fine-	53	661			
Clay, sandy----------	46	707			
Sand----------	14	721			

7S/3W-7L1. C. H. Bailey. 10-inch casing 0-66 feet; perforated 39-52 feet. Well deepened to 254 feet in 1959. Casing extended to 216 feet.

Topsoil----------	3	3	Sediment, brown to gray	11	59
Sediment, hard, brown--	15	18	Sediment, gray to blue-	4	63
Sediment, broken, clay-	21	39	Sediment, blue---------	7	70
Silt, sand, fine to medium----------	9	48			

	Thickness (feet)	Depth (feet)		Thickness (feet)	Depth (feet)

7S/3W-7R1. O. Matteson. 10-inch casing 0-265 feet; perforated.

Topsoil	43	43	Clay	20	266
Water gravel	2	45	Water gravel	19	285
Clay	198	243	Clay bottom		
Water gravel	3	246			

7S/3W-7R2. W. A. Borden. 12-inch casing 0-449 feet; perforated 215-237, 241-247, 310-320, 345-360, 402-449 feet.

Soil	4	4	Sand, hard	13	260
Sand	56	60	Clay	50	310
Clay	10	70	Gravel, fine and sand	10	320
Gravel (first water)	6	76	Clay and sand	25	345
Clay and sand	65	141	Gravel, fine and sand	15	360
Sand	6	147	Sand, hard	20	380
Clay and sand	68	215	Sand, hard and clay (gravel, heavy)	22	402
Gravel, fine and sand	22	237	Sand and gravel, fine (sand, heavy)	47	449
Clay	4	241			
Gravel, fine and sand	6	247			

7S/3W-7R4. L. O. Lynch. 10-inch casing 0-351 feet; perforated 60-351 feet.

Sand, fine	87	87	Sand, coarse and clay	22	302
Sand, coarse and clay	171	258	Sand, fine and clay	22	324
Sand, fine and clay	22	280	Sand, rock and clay	47	371

7S/3W-8M1. L. Van Winkle. 12-inch casing 0-57 feet, 10-inch casing 57-207 feet; perforated 60-207 feet.

Topsoil	10	10	Sand and clay	21	183
Clay, sandy	61	71	Clay	23	206
Sand, coarse	22	93	Sand, fine	24	230
Clay, sandy	24	117	Sand, fine and rock	20	250
Clay and gravel	45	162			

	Thickness (feet)	Depth (feet)		Thickness (feet)	Depth (feet)

7S/3W-9Q1. Graham.

Adobe	112	112	Shale, hard, brown	43	551
Gravel, cemented	12	124	Shale	51	602
Shale, gritty	28	152	Oil sand, hard, dry	4	606
Gravel, cemented	19	171	Shale, brown	4	610
Shale, sandy	37	208	Oil sand, hard, dry	2	612
Sand, cemented	103	311	Shale	3	615
Shale, brown	151	462	Oil sand, hard	5	620
Shale, sandy	46	508	Granite	115	735

7S/3W-10H1. Gordon & Gordon. 8-inch casing 0-91 feet; perforated 30-90 feet.

Previously dug	25	25	Rock, gray	14	77
Sandstone, gray	25	50	Rock, seamy, gray	2	79
Rock, gray	4	54	Rock, gray	12	91
Clay, gravelly, gray	9	63			

7S/3W-14J1. Grandall & Pierce. 10-inch casing 0-174 feet; perforated 37-69, 121-125, 143-153 feet.

Surface dirt	12	12	Hard cemented streak	3	121
Gravel	3	15	Gravel, fine	4	125
Clay	22	37	Clay and granite, decomposed	18	143
Gravel	32	69	Gravel	10	153
Clay	7	76	Clay and hard streak of cemented sand	21	174
Granite, decomposed	10	86			
Clay, blue and brown	32	118			

7S/3W-14N1. Graham. 8-inch casing 0-100 feet; perforated 52-60 feet.

Clay	52	52	Clay	40	100
Sand and gravel	8	60			

	Thickness (feet)	Depth (feet)		Thickness (feet)	Depth (feet)

7S/3W-14N3. Vic Garrison. 12-inch casing 0-144 feet; perforated 64-144 feet.

Granite, decomposed----	8	8	Clay, gray and sand----	10	100
Sand, packed----------	14	22	Silt, brown----------	5	105
Clay, gray----------	13	35	Water sand----------	5	110
Sand, coarse----------	15	50	Sand, hard, fine-------	10	120
Sand, packed, gray-----	15	65	Clay, brown and silt---	10	130
Water sand----------	13	78	Clay, brown----------	1	131
Silt, blue and clay----	7	85	Sand, coarse----------	4	135
Silt, blue----------	2	87	Clay, gray and fine sand----------	9	144
Clay, gray----------	3	90			

7S/3W-14N4. L. O. Lynch. 8-inch casing 0-250 feet; perforated 50-250 feet.

Topsoil----------	10	10	Sand, coarse and clay--	21	110
Clay, sandy----------	15	25	Sand, fine and clay----	45	155
Sand, coarse----------	21	46	Clay----------	23	178
Sand, coarse and clay--	15	61	Sand, coarse----------	72	250
Sand, coarse----------	28	89			

7S/3W-15N2. Kennith Mikesell. 8-3/8-inch casing 0-180 feet; perforated 124-180 feet.

Dirt----------	5	5	Sand, light----------	15	114
Sand----------	5	10	Clay, medium----------	6	120
Granite, decomposed----	15	25	Sand----------	7	127
Sand, fine----------	12	37	Clay----------	4	131
Clay----------	10	47	Sand, coarse----------	5	136
Sand, coarse----------	3	50	Clay----------	7	143
Sand and clay----------	10	60	Sand, fine----------	14	157
Clay, medium----------	36	96	Sand, coarse----------	21	178
Gravel, heavy and water	3	99	Clay----------	2	180

	Thickness (feet)	Depth (feet)

7S/3W-15Q2. Robinson.

Something less permeable than water gravel	274	274
Gravel	12	286
Two or three little 4- or 5-foot stratas of gravel	26	312
Gravel, then into hard sediment	6	318

7S/3W-15Q3. Murrieta Valley Oil Co. 15½-inch casing 0-330 feet, 12½-inch casing 330-980 feet. Casing plugged at 330 feet.

Sand, surface and streaks of sand	100	100
Sand, streaks of clay	120	220
Sand, surface	30	250
Sand, surface, streaks of water sand	30	280
Sand, surface and gravel	30	310
Sand, gravel, and streaks of clay	20	330
Clay, sticky	7	337
Clay and gravel	180	517
Clay, yellow and gravel	75	592
Shale, sandy	8	600
Shale	25	625
Shale, sandy	25	650
Clay and boulders	10	660
Shale	10	670
Shale, sandy	57	727
Shale, hard	23	750
Shale, hard, streaks of brown shale showing gas and some oil	42	792
Sand, hard, rocks	13	805
Shale, sticky	28	833
Clay and boulders	27	860
Shale, hard	40	900
Gypsum	15	915
Shale, sandy, hard	30	945
Shale, blue	45	990
Shale, sticky, blue, heavy showing of gas and oil	5	995
Sand, hard	18	1,013
Slate, hard and limestone (showing gas)	7	1,020
Sand, hard packed and slate (showing gas)	5	1,025
Sand, hard, slate and limestone	7	1,032
Sand, hard (showings of gas and oil)	18	1,050
Sand, hard	5	1,055
Rock, hard	1	1,056
Rock, hard (sandstone)	16	1,072
Sandstone, hard	48	1,120

	Thickness (feet)	Depth (feet)		Thickness (feet)	Depth (feet)
7S/3W-16C1. J. H. Correll. 6-5/8-inch casing 0-210 feet; perforated 179-208 feet.					
Fill dirt	3	3	Rock	4	127
Clay	17	20	Granite, decomposed	12	139
Gravel, ½-inch	3	23	Sand, coarse, ½-inch	2	141
Clay	17	40	Clay	29	170
Sand and gravel, ½-inch	10	50	Sand, coarse, ¼-inch	5	175
Clay, sandy	15	65	Rock	3	178
Clay	39	104	Clay	17	195
Sandstone	8	112	Sand and gravel, 2-inch	7	202
Clay	11	123	Clay	8	210
7S/3W-16K1. Hunter. 14-inch casing.					
Topsoil	40	40	Clay	6	107
Gravel, coarse	4	44	Gravel	4	111
Sand, fine	8	52	Clay	27	138
Clay, blue, sticky	11	63	Gravel, dirty	15	153
Clay, brown	10	73	Clay, and fine sand	15	168
Gravel	9	82	Gravel, coarse	8	176
Clay	10	92	Clay	13	189
Gravel	9	101			
7S/3W-16N7. 10-inch casing; not perforated.					
Clay and sand, little water (lower 10 feet clay showing snail shells)				150	150
Marl, no visible fossils				10	160
Sand, not much water				35	195
Clay, dark, free from lime (showing carbonized plant remains and small green spots)				10	205
7S/3W-16N12. L. O. Lynch. 8-5/8-inch casing 0-225 feet; perforated 80-225 feet.					
Topsoil	10	10	Sand, fine	43	176
Clay, sandy	35	45	Sand, coarse	23	199
Sand, coarse	44	89	Sand and rock	39	238
Sand, brown	44	133			

	Thickness (feet)	Depth (feet)		Thickness (feet)	Depth (feet)

7N/3W-16N13. L. O. Lynch. 8-5/8-inch casing 0-223 feet; perforated 163-223 feet.

Topsoil	25	25	Sand and clay	44	133
Clay, hard and rock	20	45	Sand	66	199
Clay, hard	22	67	Sand and clay	24	223
Sand	22	89			

7S/3W-16N14. L. O. Lynch. 8-5/8-inch casing 0-235 feet; perforated 55-235 feet.

Sand, fine	87	87	Sand, coarse and clay	45	220
Sand, coarse and clay	66	153	Sand and clay	15	235
Sand and clay	22	175			

7S/3W-16P1. L. O. Lynch. 8-5/8-inch casing 0-267 feet; perforated 70-267 feet.

Topsoil	10	10	Sand, fine and clay	21	133
Clay, sandy	35	45	Sand, coarse	44	177
Sand, coarse and clay	44	89	Sand, fine	83	260
Sand, coarse, clay and rock	23	112	Clay	37	297

7S/3W-17A1. L. Van Winkle. 12-inch casing 0-409 feet; perforated 80-409 feet.

Topsoil and clay	10	10	Sand, coarse	23	208
Clay, sandy	63	73	Clay	67	275
Sand	22	95	Sand and rocks	23	298
Sand, coarse	23	118	Clay, sandy	22	320
Sand and clay	22	140	Sand, brown and rocks	46	366
Clay	45	185	Clay and rocks	43	409

	Thickness (feet)	Depth (feet)		Thickness (feet)	Depth (feet)

7S/3W-17E2. O. Matteson. 8-inch casing 0-100 feet; perforated 70-100 feet.

Sand	35	35	Gravel	5	100
Clay, blue	50	85	Clay	12	112
Gravel	2	87	Gravel, good	6	118
Clay, blue	8	95	Clay, blue	4	122

7S/3W-17E7. Murrieta Machine Shop. 8-5/8-inch casing 0-305 feet, 12-3/4-inch casing 0-11-1/2 feet; perforated 75-150, 200-300 feet.

Topsoil	25	25	Clay, brown	4	120
Clay, sandy, brown	5	30	Sand and gravel	6	126
Water gravel	20	50	Sand, black	2	128
Clay, blue	12	62	Clay, brown	69	197
Clay, gray with sand	6	68	Clay, gray	5	202
Gravel, coarse and water sand	3	71	Sand and gravel	6	208
Clay, brown	4	75	Clay, brown	23	231
Clay, sandy, brown	3	78	Sand, fine	4	235
Sand, coarse and rocks	11	89	Clay, brown	24	259
Clay, sandy	10	99	Silt	8	267
Sand and water	3	102	Clay, sandy, gray	18	285
Sand, coarse, gravel	9	111	Silt	15	300
Sand, coarse, rocks	5	116	Sand, packed	12	312

7S/3W-17F3. M. Wells. 20-inch concrete casing 0-52 feet.

Topsoil	4	4	Clay, loam	9	50
Clay, loam	8	12	Water sand	2	52
Clay, sand	11	23	Clay	5	57
Loam, sandy	15	38	Gravel	3	60
Water sand	3	41	Clay	3	63
			Clay and sand	2	65

	Thickness (feet)	Depth (feet)		Thickness (feet)	Depth (feet)

7S/3W-17F4. L. O. Lynch. 14½-inch casing 0-450 feet; perforated 150-450 feet.

Topsoil	10	10	Sand, coarse	15	245
Gravel	20	30	Clay	55	300
Sand, fine	25	55	Sand	8	308
Clay	23	78	Clay	8	316
Gravel, in clay	62	140	Sand	34	350
Clay	40	180	Sand and clay	80	430
Sand, hard	25	205	Sand and gravel	35	465
Clay	25	230	Clay	26	491

7S/3W-17F5. Murrieta Machine Shop. 10-inch casing 0-176 feet; perforated 61-176 feet.

Loam topsoil	8	8	Sand, coarse, packed	17	164
Clay, sandy, brown	47	55	Clay, brown	3	167
Clay, sandy, gray	40	95	Water sand	8	175
Gravel and rock	2	97	Clay, sandy, brown, gray	1	176
Clay, sandy, brown	50	147			

7S/3W-17F6. Murrieta Machine Shop. 12-inch casing 0-98 feet; perforated 40-98 feet.

Topsoil	10	10	Sand	2	80
Clay	17	27	Clay	4	84
Sand and fine gravel	2	29	Sand	2	86
Clay, sandy (water at 50 feet)	36	65	Clay, sandy	7	93
Clay, blue	8	73	Sand and rock	3	96
Clay	5	78	Clay	2	98

	Thickness (feet)	Depth (feet)		Thickness (feet)	Depth (feet)

7S/3W-17J1. W. A. Borden. 12-inch casing 0-289 feet; perforated 54-59, 117-121, 142-148, 262-267, 281-289 feet.

Soil	4	4	Clay, blue	55	203
Adobe formation	16	20	Sand, hard, yellow	14	217
Dry hill formation	27	47	Clay, sandy, blue, dry	45	262
Sand, hard, yellow	7	54	Water sand	5	267
Water sand	5	59	Clay, yellow	14	281
Clay, yellow	58	117	Water sand	8	289
Water sand	4	121	Clay, blue	14	303
Quicksand and mud	21	142			
Gravel, fine	6	148			

7S/3W-17J3. 12-inch casing 0-150 feet, 8-inch casing 150-296 feet; perforated 40-60, 87-93 feet.

Soil formation	40	40	Clay	4	171
Sand, some water	20	60	Sand and fine gravel with streaks of blue clay	24	195
Clay, yellow and sand	27	87	Clay	65	260
Gravel, very small strata	6	93	Sand, coarse, (water)	10	270
Clay, sandy, hard	57	150	Clay, blue	26	296
Sand and clay	10	160			
Gravel, fine, water	7	167			

7S/3W-17K2. R. D. Hooper. Perforated 32-60 feet.

Soil	12	12	Clay	2	45
Silt and sand	20	32	Sand, coarse, rock, loose	15	60
Sand	11	43			

	Thickness (feet)	Depth (feet)		Thickness (feet)	Depth (feet)

7S/3W-17L1. Bailey. 10-inch casing 0-66 feet; perforated.

Topsoil----------	3	3	Sediment, brown to gray	11	59
Sediment, hard, brown--	15	18	Sediment, gray to blue-	4	63
Sediment, brown, clay--	21	39	Sediment, blue---------	7	70
Silt, sand, fine to medium----------	9	48			

7S/3W-17L2. M. W. Thompson.

Clay----------	45	45	Clay----------	4	105
Quicksand----------	56	101			

7S/3W-17L3. M. W. Thompson. 7-inch casing.

Soil and clay----------	22	22	Gravel, coarse, river-- Quicksand	25	47

7S/3W-17L7. J. H. Correll. 6-inch casing 0-125 feet; perforated 42-48, 100-124 feet.

Clay----------	40	40	Clay----------	23	112
Sandy, coarse----------	6	46	Sand, coarse----------	4	116
Clay----------	39	85	Clay----------	9	125
Sand, coarse----------	4	89			

	Thickness (feet)	Depth (feet)		Thickness (feet)	Depth (feet)

7S/3W-17P11. Murrieta Machine Shop. 8-inch casing 0-135 feet.

Topsoil, adobe---------	8	8	Silt-------------------	8	103
Clay, gray-------------	14	22	Water sand-------------	10	113
Clay, brown and gray mix------------------	8	30	Sand, fine ------------	5	118
Silt, fine-------------	9	39	Sand, coarse-----------	3	121
Sand, clay, and fine gravel----------------	6	45	Clay, gray-red with some large gravel-----	1	122
Sand, fine and coarse--	19	64	Water sand-------------	12	134
Silt-------------------	11	75	Sand, fine, gravel and clay------------------	1	135
Clay, gray-------------	20	95			

7S/3W-17P12. Donald Trenary. 8-inch casing 0-87 feet; perforated 50-80 feet.

Topsoil, hard broken sediment-------------	7	7	Sand, fine to medium---	1	75
Sediment, broken, hard-	32	39	Clay, gray-------------	5	80
Silt, sand, fine-------	19	58	Clay, gray, sediment---	6	86
Sediment, broken, hard-	16	74	Sediment, broken, medium, hard----------	4	90

7S/3W-17P13. Oscar Matteson. 7-inch casing 0-41 feet; perforated 30-41 feet.

"Black Dobe"-----------	12	12	Gravel, 1/2-inch-------	3	40
Clay, sedimentary------	25	37	Clay-------------------	1	41

7S/3W-17Q5. J. A. Correll. 12¾-inch casing 0-63 feet, 8-5/8-inch casing 0-150 feet; perforated 90-144 feet.

Clay, brown------------	6	6	Sand, fine and coarse--	8	82
Clay, sandy, tan-------	39	45	Clay, brown------------	5	87
Sand, fine-------------	4	49	Clay, fine, dirty------	16	103
Clay, sandy, tan-------	20	69	Clay, sandy, brown-----	41	144
Clay, tan--------------	5	74	Clay, hard, cemented---	16	160

	Thickness (feet)	Depth (feet)		Thickness (feet)	Depth (feet)

7S/3W-17Q8. L. O. Lynch. 12¾-inch casing 0-446 feet; perforated 162-446 feet.

Topsoil	45	45	Sand, coarse	28	247
Sand	23	68	Gravel, coarse	23	270
Gravel, coarse	21	89	Sand, coarse	54	324
Sand	90	179	Clay, sandy	14	338
Clay and sand	16	195	Sand and gravel	102	440
Sand, coarse and clay	24	219	Rock, ground up	15	455

7S/3W-17R2. L. O. Lynch. 8-5/8-inch casing 0-210 feet; perforated 170-210 feet.

Topsoil, clay, coarse	26	26	Sand, fine	42	130
Sand, fine, and clay	19	45	Sand, coarse and clay	80	210
Sand, coarse	43	88			

7S/3W-17R3. L. O. Lynch. 12¾-inch casing 0-305 feet; perforated 90-305 feet.

Topsoil	10	10	Sand, coarse and clay	43	151
Sand, coarse and clay	76	86	Sand and clay	109	260
Sand and clay	22	108	Sand, fine	45	305

7S/3W-18A3. W. A. Borden. 12-inch casing; perforated 130-138, 212-221, 224-231, 251-253, 296-308, 349-412 feet.

Soil	12	12	Gravel	7	231
Clay	52	64	Sand, hard packed	20	251
Clay, sandy, yellow	16	80	Gravel	2	253
Clay, yellow, and streaks of sand	50	130	Sand, hard, yellow	15	268
Gravel, fine	8	138	Quicksand, blue	22	290
Clay, blue with some sand	30	168	Clay, blue	6	296
Clay, and pack sand	32	200	Gravel	12	308
Clay, brown	12	212	Clay	6	314
Gravel	9	221	Sand, hard, yellow	27	341
Sand, hard	3	224	Clay	8	349
			Gravel, and fine sand	63	412
			Sand, hard	4	416

	Thickness (feet)	Depth (feet)		Thickness (feet)	Depth (feet)

7S/3W-18B1. L. O. Lynch. 12-inch casing 0-456 feet; perforated 168-456 feet.

Topsoil	10	10	Sand, medium	22	246
Clay	58	68	Clay	29	275
Clay and rock	45	113	Rock	16	291
Sand, fine	22	135	Rock and sand	46	337
Sand, coarse	23	158	Sand	44	381
Clay and fine sand	22	180	Sand, fine	21	402
Clay and small rock	44	224	Sand, coarse and rock	62	464

7S/3W-18H5. Murrieta Machine Shop. 8-5/8-inch casing 0-207 feet; perforated 79-85, 144-150, 169-206 feet.

Topsoil	23	23	Clay, brown	5	124
Sand, fine	4	27	Clay, gray, light gravel and sand	9	133
Sand, fine and clay	6	33	Clay, gray	11	144
Sand, coarse and clay	3	36	Sand	1	145
Clay, gray	4	40	Clay, brown	9	154
Clay, gray and sand	5	45	Sand	1	155
Clay, brown and sand	4	49	Clay, gray	10	165
Clay, blue, yellow	3	52	Clay, sandy	5	170
Sand, water, light	6	58	Clay, gray	3	173
Clay, gray and sand	7	65	Sand, fine and clay	12	185
Clay, gray	13	78	Sand, heavy and clay	8	193
Gravel, and sand, hard-pan	5	83	Water, sand	12	205
Clay, brown	33	116	Clay, gray	2	207
Sand, water	3	119			

7S/3W-18L1. A. J. Sykes. 6-foot pit 0-30 feet, 20-inch casing 31-51 feet.

Sand and gravel	31	31	Sand, gravel and loam	13	51
Sediments with roots	7	38			

	Thickness (feet)	Depth (feet)
7S/3W-18L3. A. J. Sykes. 12-inch cement pipe 0-22 feet.		
Sand	22	22

7S/3W-18L4. L. O. Lynch. 10-inch casing 0-270 feet; perforated 60-270 feet.

	Thickness (feet)	Depth (feet)
Topsoil	10	10
Sand	41	51
Clay and sand	44	95
Clay and rock	22	117
Rock, sand and clay	22	139
Sand	23	162
Sand and rock	23	185
Rock and clay	23	208
Clay and sand	22	230
Clay and rocks	45	275
Clay	44	319

7S/3W-18L5. Beylik Drilling Co.; perforated 80-300 feet.

	Thickness (feet)	Depth (feet)
Sand, clay and gravel	49	49
Sand	6	55
Clay, greenish-gray, tough	25	80
Slate, pebbles and red clay	15	95
Sand, coarse to very coarse	5	100
Clay, gray, silty (quartz and igneous fragments)	10	110
Sand and pebble stringers	20	130
Clay, gray, tough with scattered slate pebble beds	30	160
Sand, very coarse to granule size, few pebbles	10	170
Clay, with slate, pebble stringer	15	185
Sand, very coarse to granule size	20	205
Clay, with sand and pebble stringers	35	240
Sand, very coarse, pebbly	10	250
Clay, with sand and pebble stringers	30	280
Slate, pebble and cobbles with clay stringers	20	300
Slate, black, iron-stained, hard	13	313

	Thickness (feet)	Depth (feet)

7S/3W-18Q1. John McCool. Cement pit 20 feet deep, 12-inch casing 20-44 feet.

All sand and gravel for the 44 feet except a 5-foot stratum of clay. First water struck at 6-foot depth and above the clay. Water again struck below clay.	44	44

7S/3W-18Q2. B. Di Prima. 8-inch casing 0-150 feet; perforated 52 feet.

Dirt	150	150

7S/3W-18Q4. L. O. Lynch.

Sand, fine	66	66	Gravel, coarse and clay	84	282
Sand, fine and clay	88	154	Sand, fine and clay	26	308
Sand, coarse and clay	44	198			

7S/3W-18Q5. Beylik Drilling Co. 18-inch casing 0-552 feet; perforated 140-434, 458-540 feet.

Clay, gray, sandy	30	30
Sand, quartz, pebbly, muscovite	30	60
Clay, green, silty, soft	20	80
Sand, medium to very coarse	10	90
Clay, gray, silty, firm to soft	30	120
Sand, medium to very coarse, muscovite, slate	15	135
Clay, gray, micaceous	5	140
Sand, coarse to granular, mica	10	150
Sand, medium, granular, quartz, muscovite	15	165
Clay, gray firm, sticky	15	180
Clay, dark gray, silty, mica, firm	25	205
Sand, coarse to granular, quartz, slate pebbles	10	215
Sand, as above	15	230
Sand, as above, quartz pebbles	20	250

	Thickness (feet)	Depth (feet)
7S/3W-18Q5.--Continued		
Clay, gray, silty, mica, soft	15	265
Sand, few granule size, pebbles, slate	10	275
Clay, gray, mica, silty, soft	15	290
Clay, gray, silty, mica, soft	25	315
Clay, green, soft	10	325
Sand, medium to very coarse, muscovite	5	330
Clay, green, silty, sticky, soft, micaceous	10	340
Clay, tough, 5 percent quartz sand	10	350
Sand, pebbly, few slate pebbles	30	380
Clay, dary gray, mica, soft	20	400
Sand and clay, as above	10	410
Clay, gray, mica, firm, soft	10	420
Sand and clay, gray, mica, firm, soft, abundant muscovite flakes	15	435
Sand, very coarse to granule, few igneous and slate cuttings	15	450
Pebbles, mixed lithology	15	465
Clay, gray, sandy, firm sand, granule size	10	475
Clay, gray, sandy mica, soft	25	500
Pebbly, slate and igneous fragments	25	525
Clay, dark gray, silty, mica firm, tough	5	530
Sand, very coarse, pebbly, quartz, few slate pebbles	10	540
Sand and clay as above	10	550
Sand, very coarse to granule, quartz, igneous fragments, pebbles	20	570
Clay, gray, silty, mica, firm	20	590
7S/3W-18Z1. Not cased.		
Sand, micaceous, quartz, slate grains, poorly sorted, medium to very coarse	5	5
Slate pebbles, black, hard	20	25
Slate, pebbles, black, abundant with reddish quartzite pebbles	20	45
Sand, quartz, fine to very coarse, poor sorting, clayey	10	55
Clayey	20	75
Sand, 50 percent black slate grains	5	80
Slate, and quartzite pebbles, clayey	10	90
Slate, cuttings, black, hard, silty	15	105
Slate, black, hard, silty with quartzite fragments, clear to reddish, quartz, feldspar, hard	15	120

	Thickness (feet)	Depth (feet)		Thickness (feet)	Depth (feet)

7S/3W-19A2. R. D. Hooper. 20-inch concrete casing 0-54 feet; perforated 40-54 feet.

Clay, rock and sand----	8	8	Sand, coarse, and gravel----------	14	54
Silt, sand, and clay---	32	40			

7S/3W-19B1. O. L. Matteson. 16-inch casing.

Topsoil, sandy---------	17	17	Clay----------	8	62
Clay, sticky----------	34	51	Water gravel, fine, ½-inch----------	3	65
Water gravel, fine, ½-inch----------	3	54	Clay, hard, sandy------	36	101

7S/3W-19B2. L. O. Lynch. 14½-inch casing 0-401 feet; perforated 108-401 feet.

Sand, fine----------	26	26	Sand, coarse----------	43	309
Sand, fine and clay----	62	88	Sand, coarse and clay--	48	357
Sand, coarse and clay--	132	220	Sand, coarse----------	22	379
Sand, fine----------	46	266	Clay and rock----------	22	401

7S/3W-19J1. L. Van Winkle.

Topsoil----------	5	5	Gravel, shale----------	41	203
Clay----------	55	60	Clay----------	15	218
Clay, graveled---------	23	83	Sand, fine----------	23	241
Clay, hard, dry--------	22	105	Rock----------	36	277
Clay, blue----------	57	162			

	Thickness (feet)	Depth (feet)		Thickness (feet)	Depth (feet)

7S/3W-19J2. L. Van Winkle. 8-5/8-inch casing 0-200 feet; perforated 40-200 feet.

Topsoil and clay-------	10	10	Clay, sandy----------	18	149
Clay------------------	18	28	Gravel----------------	12	161
Gravel----------------	28	56	Sand, coarse----------	18	179
Sand, coarse----------	35	91	Gravel----------------	13	192
Clay------------------	14	105	Clay------------------	8	200
Gravel----------------	26	131			

7S/3W-19Z1. Palomar Land Co. Not cased.

Sand, reddish, fine to very fine, quartz, with slate and igneous granules, few pebbles, micaceous, poor sorting--------	5	5
Clay, light gray, sandy, sticky----------	20	25
Sand, fine to very fine, mixed lithology, pebbly----------	10	35
Slate, pebbles, black, hard, iron-stained, angular----------	20	55
Sand, very fine to medium, few granular size, quartz, slate, fair sorting----------	10	65

7S/3W-20A1. Reynolds. 7-inch casing.

Hardpan----------	3	3	Gravel, a little up to 1/16-inch----------	10	50
Clay------------------	37	40			

7S/3W-20A2. 7-inch casing.

No record----------	4	4	Sand and clay----------	36	60
Clay------------------	20	24			

7S/3W-20A3. Marvin Wells. 12-inch cement casing 0-48 feet; perforated at joints.

Topsoil----------	3	3	Sand and clay----------	8	24
Clay, hardpan----------	3	6	Gravel----------	3	27
Clay------------------	10	16	Sand------------------	21	48

	Thickness (feet)	Depth (feet)		Thickness (feet)	Depth (feet)

7S/3W-20A8. O. Matteson. 8-inch casing 0-68 feet; perforated 33-68 feet.

Sediment, clay---------	35	35	Gravel----------	5	53
Gravel----------	5	40	Sediment and clay------	15	68
Clay----------	8	48			

7S/3W-20A9, C. C. Boatright. 6-inch casing 0-90 feet; perforated 40-90 feet.

Surface loam----------	28	28	Clay, mixed decomposed granite----------	25	60
Sand and gravel--------	7	35	Sand and gravel--------	30	90

7S/3W-20A10. J. R. Kittrell. 8-inch casing 0-60 feet; perforated 34-58 feet.

Topsoil----------	1	1	Sand and silt layers, no sand larger than ¼ inch----------	28	58
Hardpan----------	10	11			
Clay, sandy----------	14	25	Clay, hard, brown------	2	60
Silt----------	5	30			

7S/3W-20A12. J. R. Kittrell. 12-inch casing 0-60 feet; perforated 28-56 feet.

Soil----------	1	1	Silt and clay layers, sand----------	20	56
Hardpan----------	15	16			
Clay, yellow, silty-----	20	36	Clay, brown, hard------	4	60

7S/3W-20A15. L. O. Lynch. 8-5/8-inch casing 0-250 feet; perforated 80-262 feet.

Topsoil----------	25	25	Sand, fine----------	45	177
Sand and clay----------	20	45	Sand, fine and clay----	44	221
Sand----------	43	88	Sand, and clay--------	23	244
Sand, fine and clay----	44	132	Sand----------	18	262

	Thickness (feet)	Depth (feet)		Thickness (feet)	Depth (feet)

7S/3W-20B6. Murrieta Machine Shop. 8-5/8-inch casing 0-108 feet; perforated 60-107 feet.

Topsoil	5	5	No record	5	75
Clay, brown with shale sand	2	7	Clay, gray	5	80
No record	8	15	Sand, fine to medium, water	2	82
Sand, dry	2	17	Clay, brown, sandy	3	85
Clay, brown	3	20	No record	13	98
Sand, dry	2	22	Clay, gray	2	100
Clay, with silt sand	28	50	Brown	2	102
Sand, little silt, water	1	51	Sand and gravel, fine	3	105
Clay, brown with sandy silt	19	70	Clay, brown, sandy	3	108

7S/3W-20C3. O. Matteson. 6-inch casing 0-102 feet; perforated 72-102 feet.

Clay	16	16	Gravel	2	94
Gravel	2	18	Clay	2	96
Clay	4	22	Gravel	2	98
Gravel	2	24	Clay	8	106
Clay	68	92			

7S/3W-20C9. L. O. Lynch. 12-3/4-inch casing 0-307 feet; perforated 60-307 feet.

Sand and clay	44	44	Sand, fine and clay	88	285
Sand, coarse and clay	44	88	Sand, fine and rock	22	307
Sand and clay	109	197			

7S/3W-20E6. L. Van Winkle. 12-3/16-inch casing 0-270 feet; perforated 54-270 feet.

Topsoil and sand	10	10	Gravel and sand	45	182
Clay, sandy	40	50	Sand, coarse and clay	23	205
Sand, coarse	20	70	Sand,fine and clay	44	249
Clay	46	116	Sand, coarse	45	294
Sand, coarse	21	137	Clay, graveled	19	313

	Thickness (feet)	Depth (feet)		Thickness (feet)	Depth (feet)

7S/3W-20E7. L. O. Lynch. 14½-inch casing 0-354 feet; perforated 70-354 feet.

Topsoil	20	20	Gravel	20	262
Gravel	25	45	Clay	8	270
Clay	25	70	Gravel, coarse	25	295
Sand, coarse	20	90	Gravel, in clay	15	310
Clay	67	157	Clay	30	340
Gravel	61	218	Clay, sandy	8	348
Clay	24	242	Gravel, in clay	12	360

7S/3W-20E8. L. O. Lynch. 14½-inch casing 0-412 feet; perforated 76-412 feet.

Sand, fine	26	26	Sand, fine	129	284
Sand and clay	19	45	Sand, fine and clay	22	306
Sand, coarse and clay	17	62	Rock, sand, and clay	22	328
Gravel, coarse and clay	49	111	Sand, fine	65	393
Sand, fine and clay	22	133	Sand and rock	19	412
Gravel, coarse and clay	22	155			

7S/3W-20E9. L. O. Lynch. 6-5/8-inch casing 0-154 feet; perforated 90-154 feet.

Sand, fine	45	45	Sand and clay	88	154
Sand, coarse	21	66			

7S/3W-20E10. L. O. Lynch. 8-5/8-inch casing 0-216 feet; perforated 50-216 feet.

Topsoil	16	16	Clay	22	152
Clay	6	22	Sand	12	164
Gravel	18	40	Clay	26	190
Clay	40	80	Gravel	20	210
Sand, fine	50	130	Clay	6	216

7S/3W-20G3. Murrieta Machine Shop. 8-5/8-inch casing 0-285 feet; perforated.

	Thickness (feet)	Depth (feet)
Topsoil, sandy clay	38	38
Sand (water)	4	42
Clay, sandy, silt	26	68
Clay, light-brown	2	70
Clay, sandy, silt mix	34	104
Clay, gray with some fine sand	1	105
Sand, packed with silt	5	110
Clay, brown with fine sand mix	23	133
Sand, fine, packed hard	2	135
Clay, brown and sand mix	20	155
Clay, sandy, gray	15	170
Clay, sandy, fine gray sand	22	192
Silt and clay, gray	6	198
Sand, fine with silt and clay, gray	5	203
Clay, gray with black streaked deposit of fine sand in pieces of clay	18	221
Sand	1	222
Sand, dark-gray, hard packed	3	225
Clay, gray	8	233
Sand, gray, hard packed, cemented	6	239
Clay, sandy with silt (dynamite at 245 feet to loosen sand)	9	248
Sand, packed	8	256
Sand, packed (will not fall, stands open hole)	4	260
Clay, dark-gray with streaks of black (hard)	5	265
Clay, heavy	6	271
Clay, brown, fine sand, silt mix	11	282
Water sand	6	288
Clay, gray	2	290

7S/3W-20G4. Vic Garrison. 8-inch casing 0-81 feet; perforated 50-80 feet.

	Thickness (feet)	Depth (feet)		Thickness (feet)	Depth (feet)
Topsoil	4	4	Clay and silt	2	49
Sand	18	22	Water sand	2	51
Clay	1	23	Clay, brown	24	75
Sand, dry	10	33	Sand, packed	1	76
Clay	11	44	Water sand	2	78
Sand	3	47	Clay	3	81

	Thickness (feet)	Depth (feet)		Thickness (feet)	Depth (feet)

7S/3W-20H3. Donald Trenary. 12-inch casing 0-176 feet; perforated 37-153 feet.

Topsoil----------	3	3	Sand, pea gravel-------	2	134
Sediment, hard, broken-	37	40	Sediment, broken-------	16	150
Silt and water---------	4	44	Sand, fine-------------	3	153
Sediment, hard, broken-	4	48	Sediment, gray---------	7	160
Sand, medium to coarse-	44	92	Sandstone, hard--------	1	161
Sediment, gray---------	12	104	Silt, gray, sediment---	3	164
Silt, sandy------------	10	114	Stone, hard, sandy-----	2	166
Sediment, gray---------	8	122	Sediment, gray to greenish----------	20	186
Sand, coarse-----------	2	124			
Sediment, hard, broken-	8	132			

7S/3W-20L1. Gordon & Gordon. 10-inch casing 0-126 feet; perforated 22-122 feet.

Clay, sandy, yellow----	22	22	Clay, gray-------------	22	76
Sand, fine-------------	1	23	Clay, sandy, yellow----	33	109
Clay, sandy, yellow----	20	43	Sand, coarse, gray, ½-inch gravel---------	13	122
Sand, fine-------------	2	45	Clay, sandy, yellow----	2	124
Clay, sandy, yellow----	9	54			

7S/3W-20L4. L. Van Winkle. 12-inch casing 0-302 feet; perforated 94-302 feet.

Topsoil and sand-------	20	20	Sand, coarse-----------	5	170
Sand, coarse-----------	8	28	Clay-------------------	31	201
Clay, sandy------------	18	46	Gravel and clay--------	12	213
Clay, hard-------------	4	50	Sand, fine-------------	22	235
Sand-------------------	9	59	Clay-------------------	10	245
Clay, blue-------------	32	91	Boulders---------------	15	260
Clay, blue, hard-------	15	106	Boulders and sand------	7	267
Sand, coarse-----------	20	126	Gravel, coarse---------	23	290
Clay and gravel--------	9	135	Clay-------------------	22	312
Clay, fine, sandy------	23	158	Clay, hard-------------	22	334
Clay-------------------	7	165			

	Thickness (feet)	Depth (feet)		Thickness (feet)	Depth (feet)

7S/3W-20L5. L. O. Lynch. 8-5/8-inch casing 0-265 feet; perforated 120-265 feet.

Topsoil and fine sand--	26	26	Gravel, coarse and clay	21	154
Sand, coarse----------	19	45	Sand, coarse and clay--	44	198
Sand, coarse and clay--	44	89	Sand and clay----------	44	242
Sand, fine and clay----	44	133	Sand, fine and clay----	25	267

7S/3W-20N2. L. O. Lynch. 8-5/8-inch casing 0-300 feet; perforated 60-300 feet.

Gravel, coarse and clay	26	26	Gravel, coarse and clay	43	151
Sand, fine and clay----	19	45	Sand, fine and clay----	41	192
Gravel, coarse and clay	42	87	Rock, shale and clay---	108	300
Sand and clay----------	21	108			

7S/3W-20Q2. L. Van Winkle. 12-3/16-inch casing 0-124 feet; perforated 24-124 feet.

Topsoil----------	10	10	Gravel, with clay streaks----------	38	110
Clay, sandy----------	23	33	Clay, sandy----------	13	123
Gravel----------	5	38	Rocks and clay---------	5	128
Clay, blue----------	12	50			
Clay and shale---------	22	72			

7S/3W-20Q3. L. Van Winkle. 10-inch casing 0-288 feet; perforated 60-288 feet.

Topsoil, sand----------	10	10	Sand, coarse and gravel----------	23	204
Clay, sandy----------	18	28	Sand, coarse and clay--	22	226
Clay----------	64	92	Sand and clay----------	22	248
Clay, sandy----------	22	114	Clay, sandy----------	22	270
Clay----------	28	142	No record----------	18	288
Gravel, coarse---------	17	159			
Clay, sandy----------	22	181			

	Thickness (feet)	Depth (feet)		Thickness (feet)	Depth (feet)

7S/3W-20Q5. L. O. Lynch. 12-3/4-inch casing 0-300 feet; perforated 70-300 feet.

Topsoil----------	10	10	Sand and rock----------	87	223
Clay, sandy----------	57	67	Sand-rock----------	21	244
Clay, sandy and rock---	23	90	Sand, coarse----------	45	289
Sand and clay----------	23	136	Sand, fine----------	18	307

7S/3W-20R3. Gordon & Gordon. 12-inch casing 0-105 feet; perforated 4-104 feet.

Topsoil----------	2	2	Sand, coarse----------	2	62
Sand----------	4	6	Clay, sandy, pebbly----	35	97
Silt----------	2	8	Gravel, 3/8-inch-------	2	99
Clay, sandy----------	23	31	Sandstone----------	5	104
Sand, coarse----------	2	33	Clay, sandy----------	2	106
Clay, sandy----------	27	60			

7S/3W-21D2. O. Matteson. 10-inch casing 0-101 feet; perforated 75-95 feet.

Topsoil----------	4	4	Gravel, ½-inch---------	2	81
Subsoil----------	4	8	Clay, sedimentary------	20	101
Clay, sedimentary------	71	79			

7S/3W-21D6. Vic Garrison. 8-5/8-inch casing 0-132 feet.

Topsoil----------	3	3	Clay, sandy, gray------	23	110
Clay, sandy, light-gray----------	17	20	Water sand----------	2	112
			Sand, cemented---------	3	115
Clay, sandy, silt, sediment----------	40	60	Clay, sandy, gray------	12	127
Clay, sandy, gray------	8	68	Clay, gray, blue-------	8	135
Clay, dark-brown-------	2	70	Clay, blue-gray with sand ½ inch----------	33	168
Clay, gray, silt sediment----------	17	87	Clay, gray----------	20	188

	Thickness (feet)	Depth (feet)		Thickness (feet)	Depth (feet)

7S/3W-21D7. Murrieta Machine Shop. 8-3/8-inch casing 0-78 feet; perforated 18-78 feet.

Topsoil	3	3	Sand, medium to coarse (water)	9	55
Clay, sandy, brown	6	9	Clay, brown	2	57
Sand, fine to coarse	1	10	Clay, sandy, gray	12	69
Clay, sandy, brown	25	35	Sand, fine to coarse (water)	5	74
Clay, sandy, brown, soft	11	46	Clay	4	78

7S/3W-21D8. W. A. Robison. Perforated 68-74, 93-106 feet.

Water and soft muck	68	68	Clay	19	93
Gravel, small, good, and sand	6	74	Gravel and clay	13	106
			Clay	9	115

7S/3W-21E1. Robertson. 10-inch casing 0-135 feet.

No record	75	75	Clay, very stiff	50	150
Clay	10	85	Granite, solid	36	186
No record	5	90			
Two feet of aquifer in this area	10	100			

7S/3W-21F1. Robison & Trenary. 10-inch casing 0-84 feet; perforated 24-80 feet.

Topsoil	24	24	Silt, fine	9	57
Sand	4	28	Silt, packed	10	67
Clay	7	35	Silt, fine	5	72
Sand, coarse	5	40	Silt, packed	12	84
Silt, packed	8	48			

	Thickness (feet)	Depth (feet)		Thickness (feet)	Depth (feet)

7S/3W-21G3. L. O. Lynch. 10¾-inch casing 0-256 feet; perforated 96-250 feet.

Topsoil	25	25	Sand, coarse	23	157
Rock and sand	21	46	Sand and rock	22	179
Sand and clay	21	67	Sand	20	199
Clay and sand	23	90	Sand, fine	25	224
Sand, coarse	21	111	Sand, coarse	22	246
Clay and rock	23	134	Sand, coarse and clay	10	256

7S/3W-21H1. Fidelity Realty Co. 16-inch casing 0-1,002 feet, 12¾-inch casing 967-1,283 feet, 10¾-inch casing 1,267-1,435 feet, 8-5/8-inch casing 1,425-1,558 feet, 6-5/8-inch casing 0-2,423 feet, 5-inch casing 0-2,735 feet.

Sand, gravel and clay	31	31
Clay, sandy, gray	11	42
Silt, sandy	18	60
Sand, fine and water	4	64
Sand, fine and silt	54	118
Sand, water	11	129
Clay, blue, sticky	15	144
Sea mud	18	162
Clay, silty	11	173
Sand, fine, silty, some water	13	186
Clay, sandy, hard	34	220
Clay, blue, sticky	26	246
Sand, cemented	12	258
Clay, sandy	2	260
Sand, cemented slightly	9	269
Clay, sandy, hard	63	332
Sand, cemented slightly	23	355
Granite, decomposed	14	369
Sand, small gravel, some water	9	378
Clay, sandy, hard	23	401
Clay, sandy, sticky	29	430
Clay, blue, sandy	6	436
Granite, decomposed	25	461
Clay, sandy, hard	12	473
Clay, sticky, hard	18	491
Clay, sandy, hard	96	587

	Thickness (feet)	Depth (feet)
7S/3W-21H1.--Continued		
Sand, cemented, some gravel	38	625
Sand, loose, some water, trace paraffin	3	628
Sand, cemented or conglomerate	54	682
Clay, sticky, hard	21	703
Clay, very sticky with some seams	8	711
Gravel, small, and sand, some water	1	712
Sand, very hard and clay conglomerate	55	767
No record	168	935
Conglomerate, very hard	75	1,010
Conglomerate	10	1,020
Conglomerate, and granite, decomposed	88	1,108
More water	30	1,138
Rock, hard, clay seams	7	1,145
Rock, broken, hard, clay in seams	126	1,271
Rock, solid, very hard	11	1,282
Rock, broken, shale showing in seams, sticky	85	1,367
Shale, streaks	7	1,374
Rock, hard	24	1,398
Rock, broken with shale in seams	67	1,465
Rock, very hard, caving	30	1,495
Rock, broken with seams of shale, lime trace	8	1,503
Rock, hard	8	1,511
Rock, broken and shale	20	1,531
Rock, broken with shale, very sticky	19	1,550
Rock, very hard, caving from above	14	1,564
Rock, hard with few seams carrying shale, trace of lime	151	1,715
Rock, hard broken with seams of shale, slightly thicker	104	1,819
Shale, with broken rock	9	1,828
Rock, broken, with hard and soft places with seams carrying shale	37	1,865
Rock, very hard	20	1,885
Rock, hard with seams of shale	38	1,923
Rock, hard, very solid	35	1,958
Rock, hard broken	8	1,966
Shale, soft and caving	6	1,972
Rock, hard broken with shale in seams	14	1,986
Rock, with hard and soft streaks	18	2,004
Shale, blue, sandy	11	2,015
Rock, hard	17	2,032
Rock, broken, little softer, shale in seams	35	2,067
Rock, with thicker seams of shale	28	2,095
Rock, broken	24	2,119
Rock, with very sticky shale in seams	13	2,132
Rock, broken and shale	23	2,155

	Thickness (feet)	Depth (feet)
7S/3W-21H1.--Continued		
Rock, very hard	49	2,204
Rock, broken and shale, shale seams to be increasing in thickness	90	2,294
Shale, with small pieces of broken rock	7	2,301
Shale, with larger quantity of broken rock	6	2,307
Rock and shale, gray, hard broken	303	2,610
Rock, hard, broken, a few seams	149	2,759
Lime, broken	293	3,052
Lime, gray, very hard	49	3,101
Shale, gray, soft	5	3,106

7S/3W-21K2. L. Van Winkle. 12-inch casing 0-310 feet; perforated 60-310 feet.

	Thickness (feet)	Depth (feet)		Thickness (feet)	Depth (feet)
Topsoil	2	2	Gravel	34	170
Clay, hard	8	10	Clay	27	197
Gravel	16	26	Sand	6	203
Sand	21	47	Gravel	18	221
Clay	6	53	Sand	35	256
Gravel	18	71	Gravel	15	271
Sand	25	96	Clay, graveled	22	293
Clay, graveled	5	101	Gravel	9	302
Gravel	17	118	Clay	10	312
Sand	18	136			

7S/3W-21K4. Roger Miller. 8-inch casing 0-412 feet; perforated 272-412 feet.

	Thickness (feet)	Depth (feet)		Thickness (feet)	Depth (feet)
Topsoil, brown	12	12	Shale, blue, sticky	182	272
Sand, all colors	78	90	Sand, all colors	140	412

	Thickness (feet)	Depth (feet)		Thickness (feet)	Depth (feet)

7S/3W-21L1. W. A. Robison. 12-inch casing 0-117 feet; perforated 20-100 feet.

Sediment----------	25	25	Sediment----------	30	80
Sand, fine----------	14	39	Sand, fine to medium---	6	86
Clay, sandy, hard------	4	43	Sediment----------	31	117
Sand, medium----------	7	50			

7S/3W-21L2. Robison & Trenary. 8-inch casing 0-104 feet; perforated 43-96 feet.

Sediment----------	26	26	Sediment----------	6	86
Sand, coarse----------	4	30	Sand, fine----------	6	92
Sediment----------	46	76	Sediment, hard---------	12	104
Sand, fine----------	4	80			

7S/3W-21L4. L. O. Lynch. 12¾-inch casing 0-313 feet; perforated 53-313 feet.

Topsoil and sand-------	22	22	Clay----------	15	231
Clay, sandy----------	22	44	Sand----------	21	252
Clay----------	68	112	Clay----------	26	278
Sand, coarse----------	21	133	Gravel----------	8	286
Clay, sandy----------	22	155	Clay----------	6	292
Clay----------	20	175	Gravel----------	16	308
Gravel----------	22	197	Gravel, in clay--------	6	314
Sand, coarse----------	19	216			

7S/3W-21M1. Gordon & Gordon. 12-inch casing 0-105 feet; perforated 4-104 feet.

Topsoil----------	2	2	Sand, coarse----------	2	62
Sand----------	4	6	Clay, sandy, pebbly----	35	97
Silt----------	2	8	Gravel, 3/8-inch-------	2	99
Clay, sandy----------	23	31	Sandstone----------	5	104
Sand, coarse----------	2	33	Clay, sandy----------	2	106
Clay, sandy----------	27	60			

	Thickness (feet)	Depth (feet)		Thickness (feet)	Depth (feet)

7S/3W-21M4. Vic Garrison. 8-5/8-inch casing 0-160 feet; perforated 55-160 feet.

Topsoil	4	4	Clay, sandy and silt sediment	23	83
Granite, decomposed and few rocks	2	6	Sand, some water	11	94
Granite, decomposed (hard)	4	10	Sand, fine with silt, sediment and water	16	110
Granite, decomposed	5	15	Clay, blue-gray, sandy-	17	127
Granite, decomposed and sand	6	21	Gravel, coarse	3	130
Sand and brown clay	5	26	Silt, sediment	8	138
Sand, decomposed granite, few gravel rocks	13	39	Clay, blue-gray	6	144
Sand, decomposed granite, clay	3	42	Gravel, coarse	4	148
Sand, decomposed granite, medium and fine brown clay	18	60	Gravel, and fine sand	2	150
			Gravel, and fine sand packed hard	10	160

7S/3W-21N2. Robison & Trenary. 10-inch casing 0-73 feet; perforated 31-71 feet.

Soil	31	31	Sediment	5	57
Sand and silt	6	37	Sand and muck	14	71
Sediment	4	41	Clay	2	73
Silt	11	52			

7S/3W-21P1. 16-inch casing 0-252 feet; perforated 28-55, 90-96, 207-215, 219-231, 235-249 feet.

Soil	28	28	Gravel	12	231
Gravel, good	27	55	Clay, black and rock	4	235
Clay	35	90	Gravel, good	8	243
Sand	6	96	Gravel, with clay streaks	6	249
Clay	111	207	Clay, black, hard tough	3	252
Sand	8	215			
Clay, black	4	219			

	Thickness (feet)	Depth (feet)		Thickness (feet)	Depth (feet)

7S/3W-21P4. Donald Trenary. 12-inch casing 0-92 feet; perforated 25-92 feet.

Topsoil, silt----------	10	10	Sand, coarse----------	2	67
Sediment, brown--------	8	18	Silt, brownish, sandy--	2	69
Silt, sand, fine-------	8	26	Sand, coarse, small rocks, 1-2-inch-------	2	71
Silt, sandy------------	4	30	Sediment, sandy, broken	3	74
Sand, medium,gravel, 1-2 inch, some rock---	7	37	Sand, coarse----------	3	77
Sediment, brown, hard--	4	41	Sediment, brown--------	4	81
Sand, coarse to fine---	12	53	Sand, gray, fine-------	3	84
Sediment, gray, sandy--	3	56	Sediment, broken-------	8	92
Sand and gravel, coarse ¼-¾-inch--------------	2	58	Sediment, broken, medium, hard----------	2	94
Sediment, gray, silty--	7	65			

7S/3W-21R2. 16-inch casing 0-150 feet; perforated 61-70, 76-80, 128-143 feet.

Soil-------------------	10	10	Clay, blue and sand----	11	97
Sand, and clay---------	11	21	Sediment and sand------	18	115
Sand, first water------	1	22	Sand, hard-------------	13	128
Clay, and hard sand----	39	61	Clay and streak of sand (seep of water)-------	19	147
Gravel, good, and sand-	9	70	Clay, blue (bottom of well)-----------------	3	150
Sand, packed, very hard	6	76			
Gravel, fine and sand--	4	80			
Sand, packed and clay--	6	86			

7S/3W-22H1. L. O. Lynch. 8-5/8-inch casing 0-225 feet; perforated 80-225 feet.

Topsoil----------------	25	25	Clay, and sand---------	66	177
Clay, sandy------------	42	67	Sand, hard-------------	22	199
Gravel, rock-----------	22	89	Rock, and sand---------	22	221
Sand, hard and clay----	22	111	Sand-------------------	22	243

	Thickness (feet)	Depth (feet)		Thickness (feet)	Depth (feet)

7S/3W-22K1. Murrieta Machine Shop. 8-5/8-inch casing 0-145 feet.

Topsoil	10	10	Clay(?), hard	12	85
Sand	1	11	Sand, medium; water	2	87
Clay	17	28	Clay, brown	20	107
Sand	½	28½	Clay, gray	6	113
Clay, brown (seep water)	15½	44	"Hard"	6	119
Clay	29	73	Clay, blue	26	145

7S/3W-22R2. Roger Miller. 10-3/4-inch casing 0-300 feet; perforated 100-300 feet.

Topsoil	12	12	Sand, brown, coarse to fine	288	300

7S/3W-23A1. T. F. Lewis. 16-inch casing 0-484 feet; perforated 136-140, 297-302, 420-466 feet.

Soil	6	6	Clay, yellow	48	350
Clay, yellow	54	60	Clay, gray, sandy	5	355
Water sand, fine, muddy	34	94	Clay, blue	35	390
Clay, yellow, hard	42	136	Clay, red	30	420
Water sand, fine	4	140	Granite, decomposed	30	450
Clay, yellow	100	240	Water sand	16	466
Sand, fine	6	246	Granite, decomposed, black, soft	8	474
Clay, yellow, sandy	34	280	Granite, decomposed, blue, soft	20	494
Clay, white and rock	3	283			
Clay, yellow, hard	14	297			
Sand and pea gravel	5	302			

7S/3W-23A2. B. Barnett. 16-inch casing 0-477 feet; perforated 100-415 feet.

Soil	10	10	Clay, yellow	81	345
Clay, yellow	60	70	Gravel	5	350
Gravel	2	72	Clay, yellow	50	400
Clay, yellow	8	80	Gravel	6	406
Gravel	4	84	Sand, hard, cemented	12	418
Clay, yellow	176	260	Granite, blue-black, very hard	59	477
Gravel	4	264			

	Thickness (feet)	Depth (feet)		Thickness (feet)	Depth (feet)

7S/3W-23A3. E. W. Brockman. Cased 0-476 feet; perforated at 227, 298, 311, and 315 feet.

No record	16	16	Clay	11	311
Clay and granite sand	54	70	Sand, some small gravel	4	315
Sand and small gravel	14	84	Clay	9	324
Clay, hard	26	110	Clay, brown, hard	16	340
Sand, cemented and gravel	6	116	Clay, hard	24	364
Clay, yellow, hard	76	192	Clay, blue, hard	14	378
Clay, sandy, soft	6	198	Clay, brown, hard	16	394
Clay, sandy, hard	29	227	Granite, decomposed, ash and rock	3	397
Sand and small gravel	1	228	Granite, decomposed	23	420
Clay, yellow, soft	10	238	Rock, broken and decomposed granite	6	426
Clay, brown, hard	4	242	Granite, decomposed	14	440
Clay	15	257	Granite, decomposed and rock	56	496
Clay, gray, hard	2	259	Hard blue granite bottom		
Clay, sandy, hard	35	294			
Clay, sandy, soft	4	298			
Sand, some small gravel	2	300			

7S/3W-23D1. 8-inch casing 0-558 feet.

Lots of clay above 560 feet; water began to flow 112°F at 560 feet	560	560
Rock, green, pale, porous and brittle; hot salt water	30	590

7S/3W-23K1. Albert Petroleum Corp. 9-inch casing.

Soil	70	70	Clay	40	400
Shale, brown and water sand	45	115	Water sand	20	420
Sand, gravel,and sticky clay	104	219	Clay	16	436
Clay, yellow	14	233	Water, sand and gravel	38	474
Water sand	36	269	Clay	24	498
Clay, yellow	11	280	Shale and water sand, artesian flow	32	530
Water sand	15	295	Shale	10	540
Clay	40	335	Conglomerate, cemented, very hard, no breaks	140	680
Water sand	25	360	Shale, hard	14	694

	Thickness (feet)	Depth (feet)
7S/3W-23K1.--Continued		
Sand, hard----------	10	704
Lime and boulders------	11	715
Talc----------	1	716
Boulders----------	3	719
Shell, hard----------	8	727
Shale and boulders, gas	41	768
Conglomerate----------	10	778
Rock, hard----------	12	790
Slate, blue----------	2	792
Rock, lime----------	7	799
Rock, hard----------	8	807
Shale, gray----------	3	810
Shale, lime and boulders, strong gas--	42	852
Lime----------	2	854
Lime and boulders------	5	859
Ozocerite, yellow oil--	3	862
Conglomerate----------	6	868
Ozocerite----------	1	869
Conglomerate----------	16	885
Shale, gray----------	7	892
Shale, blue----------	8	900
Shale, gray----------	6	906
Shale, blue----------	2	908
Shale, gray (sand rock) gas----------	6	914
Shale, blue----------	3	917
Shale, blue and sand---	2	919
Shale, blue----------	6	925
Shale, hard----------	2	927
Shale, brown, ribbed with hard shell-------	70	997
Conglomerate----------	50	1,047
Sand, gray, hard-------	19	1,066
Conglomerate----------	32	1,098
Rock, sand and conglomerate----------	92	1,190
Dolomite and marine lime----------	491	1,681
Sand, gray, hard-------	5	1,686
Shell, hard----------	2	1,688
Dolomite----------	59	1,747
Dolomite, streaked with oil sand and gas------	11	1,758
Shell, hard----------	6	1,764
Lime, and hard blue shale----------	29	1,793
Sand and marine shells-	8	1,801
Shell, hard----------	11	1,812
Lime, streaked with coarse sand----------	342	2,154
Shale, blue, streaked with lime----------	28	2,182
Lime, streaked with sand----------	50	2,232
Shell, hard----------	8	2,240
Sand, hard and lime----	4	2,244
Conglomerate, streaked with lime----------	76	2,320
Conglomerate----------	5	2,325
Lime, broken and conglomerate----------	49	2,374
Conglomerate----------	63	2,437
Shell, hard----------	19	2,456
Conglomerate----------	22	2,478
Lime and conglomerate--	17	2,495
Conglomerate----------	71	2,566
Conglomerate, streaked with hard shell-------	16	2,582
Slate----------	24	2,606
Rock, sand and conglomerate----------	83	2,689
Conglomerate, and hard sand----------	15	2,704
Sand, very hard and conglomerate----------	82	2,786

	Thickness (feet)	Depth (feet)		Thickness (feet)	Depth (feet)

7S/3W-24A2. L. O. Lynch. 10-inch casing 0-258 feet; perforated 60-258 feet.

Boulders, in sand------	26	26	Gravel and boulders----	23	180
Gravel and sand--------	20	46	Sand, coarse-----------	21	201
Clay-------------------	22	68	Sand-------------------	13	214
Gravel, coarse---------	23	91	Clay-------------------	16	230
Gravel-----------------	22	113	Sand-------------------	11	241
Gravel, coarse---------	22	135	Bedrock----------------	17	258
Sand, hard packed------	22	157			

7S/3W-24D1. L. O. Lynch. 12-3/4-inch casing 0-440 feet; perforated 60-440 feet.

Topsoil----------------	10	10	Clay and rock----------	22	223
Clay, sandy------------	15	25	Clay-------------------	22	245
Sand, coarse-----------	20	45	Clay and rock----------	22	267
Clay and sand----------	22	67	Clay, sand, and rock---	22	289
Sand, coarse-----------	22	89	Clay and sand----------	45	334
Sand, coarse, clay-----	44	133	Sand and rock----------	22	356
Clay, rock and fine sand-----------------	23	156	Sand-------------------	20	376
			Clay and sand----------	25	401
Clay and rock----------	22	178	Rock and sand----------	22	423
Clay and sand----------	23	201	Rock-------------------	17	440

7S/3W-24Q1. Wells Drilling Co. Concrete casing to 31 feet.

Topsoil----------------	4	4	Sand and gravel--------	4	22
Sand and loam----------	5	9	Sand-------------------	9	31
Sand-------------------	9	18			

	Thickness (feet)	Depth (feet)

7S/3W-24Q2. H. R. Scott. 16-inch casing.

Soil	7	7
Sand, white, river	40	47
Gravel, coarse, water	8	55
Boulders, small and water gravel	4	59
Sand, packed and a little clay	21	80
Gravel and clay	30	110
Mud, sandy, streaked, loose	4	114
Clay, fine, sandy	6	120
Clay, silty	16	136
Gravel	2	138
Clay, silty	8	146
Sand (watery)	9	155
Sand and fine gravel	24	179
Clay, sandy	3	182
Gravel, "fair cut"	5	187
Mud and gravel	3	190
Lime, strata	2½	192½
Clay, sandy	17½	210
Clay, light	2	212
Clay, brown	3	215
Mud, strata	2	217
Sand, and a little clay with mud streaks	43	260
Sand, packed, and blue clay	3	263
Clay, blue, conglomerate, sand and boulders	2	265
Granite, large boulder	-	265
Gravel, dirty and boulders	4	269
Gravel, fairly clean and boulders	5	274
Granite, decomposed, loose	3	277
Granite, decomposed, hard	35	312
Clay, streaked	2	314

7S/3W-24R1. Roger Miller. 14-inch casing 0-138 feet; perforated 38-138 feet.

Topsoil, brown	8	8
Sand, light	32	40
Sand, brown, light	40	80
Sand, coarse, brown	20	100
Sand, coarse, multicolor	38	138
Bottom on blue granite		

	Thickness (feet)	Depth (feet)		Thickness (feet)	Depth (feet)

7S/3W-25F1. L. O. Lynch. 12-inch casing 0-443 feet; perforated 91-443 feet.

Sand, fine----------	45	45	Sand, fine----------	22	345
Sand and clay----------	42	87	Sand, fine and clay----	21	366
Sand, coarse and clay--	130	217	Sand, coarse and clay--	44	410
Sand, fine----------	20	237	Sand, coarse----------	35	445
Sand, coarse and clay--	86	323			

7S/3W-25M2. R. Crandell. 12-inch casing; perforated 30-45, 178-185, 205-248, 369-381, 413-419, 438-442, 450-461, 472-500, 512-520 feet.

Surface soil----------	15	15	Clay, streaked with fine sand----------	12	399
Sand and fine gravel---	30	45	Clay, streaked with dead sand----------	8	407
Clay----------	2	47	Clay----------	6	413
Sand, cemented and clay	11	58	Sand and gravel--------	6	419
Sand, fine----------	2	60	Clay----------	7	426
Clay, streaked with cemented sand---------	15	75	Sand----------	3	429
Clay----------	7	82	Clay----------	9	438
Sand, fine----------	11	93	Gravel----------	4	442
Sandstone----------	2	95	Clay----------	8	450
Clay and cemented sand-	24	119	Clay, with streaks of gravel----------	11	461
Sand, cemented, and clay----------	11	130	Clay----------	11	472
Gravel----------	2	132	Gravel----------	4	476
Clay and cemented sand-	16	148	Clay, with streaks of gravel----------	24	500
No record----------	9	157	Clay----------	12	512
Clay, brown----------	21	178	Sand and gravel--------	8	520
Sand and gravel--------	7	185	Clay----------	10	530
Clay, brown----------	20	205	Limestone----------	3	533
Sand and gravel--------	43	248	Clay----------	21	554
Clay----------	9	257	Sand and fine gravel---	6	560
Sand----------	4	261	Clay----------	2	562
Clay, streaked with dead sand----------	108	369			
Sand and gravel--------	12	381			
Sand, cemented---------	6	387			

	Thickness (feet)	Depth (feet)		Thickness (feet)	Depth (feet)

7S/3W-26J1. L. Van Winkle. 14-inch casing 0-264 feet, 4 feet of 14-inch to 12-inch reducer, 12-inch casing 268-508 feet; perforated 94-508 feet.

Topsoil----------	2	2	Sand, coarse----------	22	293
Sand----------	28	30	Clay----------	23	316
Gravel----------	20	50	Gravel----------	22	338
Clay and gravel--------	21	71	Clay, sandy----------	23	361
Clay, sandy----------	44	115	Gravel, coarse---------	22	383
Sand----------	24	139	Sand, coarse----------	43	426
Gravel----------	21	160	Sand, coarse and gravel	45	471
Clay, sandy----------	44	204	Clay, and some gravel--	21	492
Sand, coarse----------	23	227	Clay----------	16	508
Sand, medium fine------	44	271			

7S/3W-26N1. Crandell & Pierce. 10-inch casing; perforated 88-94 feet.

Soil----------	34	34	Clay, blue----------	25	77
Gravel and water-------	2	36	Gravel----------	20	97
Clay----------	9	45	Clay----------	6	103
Gravel and water-------	7	52			

7S/3W-26Q1. L. O. Lynch. 14-inch casing 0-450 feet; perforated 114-450 feet.

Sand----------	20	20	Clay, sandy----------	22	158
Gravel----------	12	32	Sand, fine----------	23	181
Sand, coarse----------	26	58	Sand, coarse----------	65	246
Clay----------	15	73	Sand, fine----------	34	280
Sand, coarse----------	12	85	Sand, coarse and gravel	115	395
Clay----------	7	92	Clay----------	10	405
Sand, coarse----------	44	136	Sand----------	45	450

7S/3W-26R1. M. E. Barnett. 8-inch casing.

Silt----------	15	15	Gravel (egg size, wash gravel)----------	10	40
Sand----------	10	25	"Pretty hard strata"---	1	41
No record----------	5	30			

	Thickness (feet)	Depth (feet)		Thickness (feet)	Depth (feet)

7S/3W-26R2. L. Van Winkle. 14-inch casing 0-265 feet, 12-inch casing 265-483 feet; perforated 46-483 feet.

Topsoil and clay-------	30	30	Gravel-----------------	22	318
Sand, clay, and rocks--	20	50	Gravel, coarse---------	22	340
Gravel, coarse---------	45	95	Sand-------------------	23	363
Clay-------------------	23	118	Clay-------------------	21	384
Clay, sandy------------	45	163	Sand, coarse-----------	22	406
Sand-------------------	22	185	Gravel, coarse---------	22	428
Sand, coarse-----------	22	207	Gravel and boulders----	22	450
Gravel-----------------	22	229	Sand, coarse-----------	21	471
Clay, sandy------------	22	251	Shale and boulders-----	22	493
Sand, coarse-----------	22	273	Boulders and clay------	22	515
Sand-------------------	23	296			

7S/3W-27A1. P. E. Graham. 10-inch casing; perforated 40-42, 85-118, 155-160 feet.

Clay-------------------	40	40	Clay-------------------	37	155
Gravel-----------------	2	42	Gravel-----------------	5	160
Clay-------------------	43	85	Clay-------------------	5	165
Sand-------------------	33	118			

7S/3W-27C4. Vic Garrison. 8-inch casing 0-107 feet; perforated.

Topsoil----------------	8	8	Clay, gray (marl)------	8	68
Sand, dry, hard--------	11	19	Lime (marl)------------	1	69
Water gravel-----------	11	30	Clay, gray, sand, small rock (marl)-----------	5	74
Silt, packed, sandy clay, gravel----------	2	32	Clay (marl)------------	5	79
Silt, packed, sandy, brown clay, gravel----	5	37	Clay, sandy------------	1	80
Clay, brown, sandy, fine gravel----------	9	46	Gravel, coarse---------	1	81
Sand, gravel and brown sandy clay----------	4	50	Sand and gravel--------	3	84
Clay, brown, gravel----	5	55	Clay, gray, sandy, small gravel (marl)---	18	102
Gravel, sand, trace of clay----------	5	60	Clay, gray with fine streaks of lime (marl)	4	106
			Clay, gray, fine sand, small gravel----------	8	114

	Thickness (feet)	Depth (feet)		Thickness (feet)	Depth (feet)
7S/3W-27D2. W. Borden.					
Soil	7	7	Clay, sandy, blue	8	267
Clay, yellow	41	48	Sand, sloppy and quicksand	3	270
Clay, sandy, yellow	24	72	Sand, hard, blue	2	272
Clay, blue	4	76	Shale, blue	4	276
Sand, hard	11	87	Clay, blue, with streaks of fine gravel	3	279
Clay, brown	4	91	Sand, hard, blue	18	297
Sand, hard packed	11	102	Clay, sandy, yellow	15	312
Clay, blue, hard with streaks of sand	7	109	Quicksand	6	318
Clay, blue	5	114	Clay, yellow	12	330
Clay, sandy	3	117	Clay, sandy, brown	6	336
Sand, packed	3	120	Sand, fine with pea gravel	15	351
Clay, sticky, blue	24	144	Clay, blue	23	374
Clay, sandy, brown	23	167	Sand, fine, pea gravel	11	385
Clay, blue	7	174	Clay, brown strata	13	398
Sand, gray	10	184	Sand, hard, some water	2	400
Sand, red	22	206	Sand	25	425
Sand, strip of packed, and fine water sand	28	234	Clay, yellow	4	429
Sand, packed, blue	7	241	Sand	3	432
Sand, packed, yellow	8	249	Clay	2	434
Water sand	6	255	Sand	10	444
Sand, sticky, blue	1	256	Sand, clay (rocks)	6	450
Sand, coarse, water	3	259			

7S/3W-27H1. W. A. Borden. 16-inch casing 0-112 feet, 12-inch casing 112-423 feet; perforated 230-237, 254-280, 309-358, 397-408, 412-417 feet.

Soil	8	8	Sand, yellow	31	211
Sand and clay	22	30	Sand, blue	11	222
Sand and clay with some quicksand mud	27	57	Sand formation, cemented	8	230
Sand, with some gravel	11	68	Gravel, fine	7	237
Clay, blue with quicksand	12	80	Sand, yellow, carrying water but too fine to cut	10	247
Sand, water	10	90	Clay, yellow	7	254
Sand, hard, yellow	37	127	Sand, coarse with some gravel	26	280
Sand, fine with some small gravel	21	148	Sand, hard, yellow	29	309
Sand, hard, yellow; clay	21	169	Sand, coarse and fine gravel	49	358
Clay, blue	11	180			

	Thickness (feet)	Depth (Feet)		Thickness (feet)	Depth (feet)
7S/3W-27H1.--Continued					
Sand, coarse----------	39	397	Gravel and sand--------	5	417
Gravel and sand--------	11	408	Clay, sandy, hard, yellow----------	6	423
Clay, yellow----------	4	412			
7S/3W-27H2. F. H. Hall. 6-inch casing; not perforated.					
Topsoil----------	2	2	Sand, fine, white------	3	36
Clay, soft putty, with water----------	31	33	Clay, mucky, sticky----	18	54
			Gravel----------	18	72
7S/3W-27J1. A. W. Hunsaker. Deepened in 1927 from 99 to 319 feet, cased to 200 feet; perforated 54-62 feet; interval perforated after deepening unknown.					
Soil, dark adobe-------	3	3	Sand, coarse----------	3	157
Clay, brown----------	4	7	Clay, hard----------	8	165
Clay, sticky, brown----	30	37	Clay, sticky, soft-----	8	173
Gravel, water, coarse, rocks up to 2 inches--	4	41	Sand, fine----------	11	184
Clay, brown----------	13	54	Sand, coarse----------	8	192
Gravel, from coarse to 1-inch, water---------	8	62	Sand, fine and clay----	4	196
Clay, blue, tough with clam shells----------	13	75	Sand, hard, streaked and boulders----------	1	197
Clay, cemented---------	2	77	Sand, coarse----------	3	200
Clay, tough, brown-----	11	88	Clay and sand----------	8	208
Sediment, clay, mixed with fine sand--------	2	90	Clay, sticky, soft, and sand----------	11	219
Clay, hard, brown------	14	104	Clay, hard----------	9	228
Clay----------	13	117	Clay, sticky, soft, and sand----------	25	253
Sand, fine----------	6	123	Gravel and a little clay----------	13	266
Clay----------	5	128	Clay, hard----------	26	292
Sand, coarse----------	21	149	Clay, soft----------	3	295
Clay, sandy----------	5	154	Clay, hard----------	24	319

	Thickness (feet)	Depth (feet)		Thickness (feet)	Depth (feet)

7S/3W-27M1. Robison & Trenary. 12-inch casing 0-112 feet; perforated 0-108 feet.

Topsoil	18	18	Clay	5	63
Sand, fine	3	21	Sand, fine and gravel	49	112
Silt, packed	37	58			

7S/3W-27M6. L. Van Winkle. 12-inch casing 0-300 feet; perforated 60-300 feet.

Topsoil	18	18	Clay, graveled	13	205
Clay, sandy, soft	28	46	Sand	18	223
Sand, fine	21	67	Gravel	8	231
Sand	24	91	Sand and clay	22	253
Clay	16	107	Gravel	8	261
Sand, coarse	11	118	Clay	15	276
Clay, sandy	25	143	Sand	13	289
Sand, coarse	18	161	Sand, coarse	4	293
Gravel, coarse	18	179	Clay, graveled	8	301
Sand	13	192			

7S/3W-27N1. Peerless Welding & Machine Shop. 14-inch casing 0-200 feet, 12-inch casing 200-303 feet; perforated 16-300 feet.

Topsoil	12	12	Sand and gravel with clay streaks	16	193
Sand and clay, some gravel	13	25	Sand and gravel	7	200
Sand	11	36	Sand and gravel, some clay	11	211
Clay, sandy, and gravel	6	42	Sand and gravel	2	213
Clay and sand	22	64	Sand and large gravel	27	240
Clay, sandy	27	91	Sand and clay	11	251
Sand and clay	67	158	Clay, sandy	32	283
Sand, gravel and sandy clay	19	177	Sand and gravel with clay breaks	20	303

	Thickness (feet)	Depth (feet)		Thickness (feet)	Depth (feet)

7S/3W-27N2. L. Van Winkle. 12-inch casing 0-300 feet; perforated 60-300 feet.

Topsoil----------	18	18	Clay, graveled---------	13	205
Clay, sandy, soft------	28	46	Sand-------------------	18	223
Sand, fine------------	21	67	Gravel-----------------	8	231
Sand-------------------	24	91	Sand and clay----------	22	253
Clay-------------------	16	107	Gravel-----------------	8	261
Sand, coarse-----------	11	118	Clay-------------------	15	276
Clay, sandy------------	25	143	Sand-------------------	13	289
Sand, coarse-----------	18	161	Sand, coarse-----------	4	293
Gravel, coarse---------	18	179	Clay, graveled---------	8	301
Sand-------------------	13	192			

7S/3W-27N3. L. O. Lynch. 12-inch casing 0-346 feet; perforated 146-346 feet.

Topsoil and silt-------	26	26	Sand and gravel--------	22	202
Clay-------------------	20	46	Sand, coarse-----------	18	220
Clay and silt----------	44	90	Clay-------------------	5	225
Clay and sand----------	22	112	Sand and rock----------	21	246
Clay-------------------	38	150	Sand, hard packed------	22	268
Sand, coarse-----------	10	160	Sand, fine------------	40	308
Sand and gravel--------	10	170	Gravel and clay--------	97	405
Clay-------------------	10	180			

7S/3W-27P1. L. Van Winkle. 14-inch casing 0-232 feet; perforated 38-232 feet.

Topsoil----------	15	15	Sand with blue gravel--	22	160
Clay, sandy------------	36	51	Rocks, imbedded in sand	67	227
Sand with gravel-------	43	94	Rocks, imbedded in hard clay----------	5	232
Clay, sandy------------	22	116			
Sand with coarse gravel	22	138			

	Thickness (feet)	Depth (feet)		Thickness (feet)	Depth (feet)

7S/3W-27P2. L. O. Lynch. 14-inch casing 0-660 feet; perforated 200-442, 482-600 feet.

Topsoil and clay-------	29	29	Sand-------------------	130	395
Sand and clay (layers)-	19	48	Sand and clay----------	23	418
Sand and clay----------	44	92	Sand-------------------	67	485
Sand, fine-------------	64	156	Sand and clay----------	23	508
Hardpan----------------	21	177	Sand-------------------	45	553
Sand, fine-------------	21	198	Sand and clay----------	90	643
Sand and clay----------	44	242	Clay and sand----------	10	653
Sand and logs----------	23	265	Clay-------------------	7	660

7S/3W-27Q2. Graham & Sons. 20-inch casing.

Silt and sand, mixed layers----------	63	63	Silt-------------------	1	109
Gravel-----------------	3	66	Gravel-----------------	6	115
Silt-------------------	11	77	Clay, blue-------------	13	128
Gravel-----------------	3	80	Sand, cemented, dry----	12	140
Silt-------------------	10	90	Gravel, real good------	7	147
Sand-------------------	2	92	Silt-------------------	2	149
Silt and sediment------	6	98	Gravel, good-----------	2	151
Gravel, good-----------	10	108	Sand, cemented---------	13	164

7S/3W-27Q4. Willard Clark. 10-inch casing 0-200 feet; perforated 20-200 feet.

Sand and clay----------	25	25	Clay, sandy------------	43	174
Sand, coarse and clay-	41	66	Sand, fine-------------	26	200
Sand, fine and clay---	65	131			

7S/3W-27Q5. L. O. Lynch. 12-inch casing 0-41 feet; perforated 84-411 feet.

Sand and clay----------	25	25	Sand, fine-------------	86	260
Sand, coarse and clay--	41	66	Sand, coarse-----------	135	395
Sand, fine and clay----	65	131	Rock and sand----------	16	411
Clay, sandy------------	43	174			

	Thickness (feet)	Depth (feet)		Thickness (feet)	Depth (feet)

7S/3W-28B3. L. O. Lynch. 10-inch casing 0-300 feet; perforated 60-300 feet.

Topsoil and sand-------	35	35	Sand and clay----------	43	203
Gravel, in clay--------	33	68	Sand, coarse, and clay-	22	225
Gravel-----------------	12	80	Sand, fine and clay----	24	249
Sand, coarse-----------	35	115	Sand, coarse, and clay-	23	272
Clay-------------------	7	122	Sand and clay----------	28	300
Sand, coarse-----------	38	160			

7S/3W-28D1. W. A. Robison. 10-inch casing 0-36 feet.

No record--------------	17	17	Rock-------------------	45	67
Granite, decomposed----	5	22			

7S/3W-28F1. W. A. Robison. 12-inch casing 0-116 feet; perforated 40-90 feet.

Soil-------------------	20	20	Silt, mucky-----------	60	90
Sediment---------------	10	30	Clay and sand---------	60	150

7S/3W-28K2. C. V. Waterwell Supply. 12-inch casing 0-446 feet; perforated 226-446 feet.

Clay, with streaks of fine sand----------	180	180
Sand, fine----------	40	220
Clay, blue,and gray clay with streaks of gravel----------	30	250
Sand and gravel with blue clay----------	10	260
Clay, brown, streaks of gravel----------	80	340
Clay, gray, streaks of, with gravel----------	40	380
Sand, fine----------	10	390
Gravel, with streaks of brown clay----------	10	400
Gravel, large----------	10	410
Shale, brown with streaks of gravel----------	17	427
Sand, cemented, hard----------	3	430
Shale, brown with streaks of large gravel----------	16	446
Shale, brown----------	32	478

	Thickness (feet)	Depth (feet)		Thickness (feet)	Depth (feet)

7S/3W-28R1. L. O. Lynch. 12-inch casing 0-346 feet; perforated 146-346 feet.

Topsoil and silt-------	26	26	Sand and gravel--------	22	202
Clay-------------------	20	46	Sand, coarse-----------	18	220
Clay and silt----------	44	90	Clay-------------------	5	225
Clay and sand----------	22	112	Sand and rock----------	21	246
Clay-------------------	38	150	Sand, packed hard------	22	268
Sand, coarse-----------	10	160	Sand, fine-------------	40	308
Sand and gravel--------	10	170	Gravel and clay--------	97	405
Clay-------------------	10	180			

7S/3W-28R3. L. Van Winkle. 14-inch casing 0-300 feet; perforated 100-300 feet.

Topsoil and clay-------	30	30	Sand-------------------	45	227
Clay-------------------	20	50	Gravel-----------------	22	249
Clay, graveled---------	87	137	Sand-------------------	43	292
Sand-------------------	23	160	Clay-------------------	18	310
Gravel-----------------	22	182			

7S/3W-28R5. L. O. Lynch. 10-inch casing 0-350 feet; perforated 70-350 feet.

Clay, sandy------------	26	26	Clay-------------------	44	156
Gravel-----------------	20	46	Clay, sandy------------	22	178
Sand-------------------	22	68	Sand-------------------	45	223
Clay, sandy------------	22	90	Gravel, in clay--------	17	240
Clay-------------------	10	100	Gravel-----------------	27	267
Sand-------------------	12	112	Sand and gravel--------	83	350

7S/3W-29A1. W. A. Robison. 12-inch casing 0-118 feet; perforated 25-86 feet.

Gravel-----------------	15	15	Muck-------------------	19	69
Sediment, brown--------	22	37	Clay, blue-------------	12	81
Gravel, medium---------	2	39	Sand, coarse-----------	3	84
Sediment, gray---------	4	43	Sediment, clay, fine---	41	125
Gravel, medium---------	7	50			

	Thickness (feet)	Depth (feet)		Thickness (feet)	Depth (feet)

7S/3W-29A2. L. O. Lynch. 14-inch casing 0-38 feet; perforated 70-382 feet.

Topsoil	10	10	Boulders and sand	22	252
Rocks, clay, and sand	64	74	Sand and clay	22	274
Sand and clay	23	97	Clay and sand	23	297
Clay and sand	22	119	Boulders and clay	23	320
Sand	45	164	Clay and sand	22	342
Boulders and sand	22	186	Sand and clay	24	366
Sand	44	230	Clay and rock	21	387

7S/3W-29B1. O. Matteson. 12-inch casing 0-98 feet; perforated 48-98 feet.

Clay	48	48	Clay bottom		98
Gravel	50	98			

7S/3W-29C1. A. B. Matteson. Casing 0-94 feet.

Topsoil	4½	4½	Clay, gray, 20 percent mica lower foot	3	46
Clay	½	5	Clay, gray, silt	1	47
Clay, sandy, gray	2	7	Clay, gray-blue	16	63
Clay, sandy, yellow	3	10	Silt, black, much mica	4	67
Sand, hard	3	13	Shale, small particles	4	71
Sand, softer	10½	23½	Gravel, shale, 90 percent	1	72
Sand, coarse	1½	25	Gravel, fine, granitic	1	73
Silt, gray	7	32	Gravel	18	91
Soil, sandy	1	33	Gravel (full of water)	4	95
Sand, coarse, small rocks	4	37	Silt	1	96
Silt, fine, trace of water	6	43			

	Thickness (feet)	Depth (feet)		Thickness (feet)	Depth (feet)

7W-3W-29C2. Donald Trenary. 16-inch casing 0-6 feet, 10-inch casing 0-98 feet; perforated 63-96 feet.

Sediment, hard, brown--	10	10	Sediment, brown to gray	10	56
Sediment, gravelly, loose----------	2	12	Gravel, ½ to 2-inch----	6	62
Sediment, hard, brown--	13	25	Sediment, gray, silty--	14	76
Sediment, brown to gray with ½-inch gravel imbedded----------	12	37	Gravel, ¼ to 3/4 inch--	5	81
Clay, blue and gray----	9	46	Sediment, blue and gray	7	88
			Sediment, silty, gray--	7	95
			Shale, hard, black-----	3	98

7S/3W-29D1. O. B. Mattison. 6-inch casing.

Soil and clay----------	10	10	Sand, wash----------	1	37
Sand, wash----------	13	23	Sand and fine gravel---	1	38
Sand, wash, moist------	1	24	Silt and gravel--------	2	40
Sand, coarse, darker, and thin strata of clay----------	3½	27½	Gravel, coarse, dirty--	3	43
			Silt----------	6	49
Sand----------	1½	29	Clay and shale (water at 58½ feet)----------	10	59
Silt, clay----------	3½	32½	Clay----------	1	60
Chalk, thin----------	½	33	Dirt----------	10	70
Silt, clay----------	1½	34½	Sand, fine----------	4	74
Clay, sandy, yellow----	1½	36	Dirt and rocks---------	1½	75½

7S/3W-29G1. O. Matteson. 12-inch casing 0-124 feet.

Shale and dirt---------	102	102	Clay----------	2	124
Gravel----------	20	122			

7S/3W-29J1. W. A. Robison. 7-inch casing.

Gravel and soil--------	9	9	Sediment, blue, and loose rock----------	7	89
Sediment, brown--------	33	42	Clay and blue sediment-	51	140
Gravel, medium, dry----	5	47	Shale, gray, dark------	10	150
Sediment, hard, gray---	35	82			

	Thickness (feet)	Depth (feet)

7S/3W-35A1. Roscoe Moss Co. 16-inch casing 0-1,000 feet; perforated 150-1,000 feet.

Topsoil	10	10
Clay, sandy	10	20
Sand, coarse, and gravel	18	38
Sand, coarse, and clay	17	55
Sand, coarse	14	69
Sand, coarse, and clay	11	80
Sand, coarse, and gravel	30	110
Sand, coarse	160	270
Sand, coarse with some clay	70	340
Sand and clay	110	450
Sand	30	480
Sand, gravel, and clay streaks	40	520
Sand, clay, and gravel streaks	70	590
Sand and some clay	40	630
Sand and clay streaks	120	750
Sand	80	830
Sand and clay	145	975
Sand and gravel	25	1,000

7S/3W-35B1. A. A. Barnett. 16-inch casing 0-502 feet; perforated 91-112, 216-320, 384-488 feet.

Soil	9	9
Sand, dirty, and surface water	15	24
Clay, sticky, blue	12	36
Gravel, coarse; very little water	3	39
Sediment, sandy clay	42	81
Sand and gravel, small quantity of water	3	84
Clay, sandy, yellow	9	93
Sand, heaving	5	98
Clay, sandy	5	103
Sand and gravel; water raised from 30 feet to 6 feet of surface	6	109
Conglomerate, blue clay	28	137
Clay, cemented, brown	3	140
Clay, sticky, blue	4	144
Clay, sandy, blue	5	149
Clay, sandy, yellow	26	175
Sand, heaving	7	182
Clay, sandy, soft	4	186
Sand, fine	9	195
Conglomerate, gray lime	12	207
Clay, sandy, hard, yellow	9	216
Sand and small gravel	6	222
Gravel, cemented	3	225
Clay, hard, yellow	6	231
Sand and gravel	8	239
Clay, sticky, blue	7	246
Sand and gravel	17	263
Clay, sticky, brown	7	270
Sand and gravel	11	281
Clay, sticky, brown	17	298
Sand and gravel	8	306
Clay, sandy, hard, with streaks of gravel	7	313
Clay, sandy, hard	12	325
Sand and gravel	10	335
Clay, sandy, hard, brown	13	348
Quicksand, fine, heaving 40 feet	10	358
Clay, hard brown	17	375
Clay, sandy, soft	5	380
Conglomerate, clay	20	400
Gravel, water, and sand	5	405
Clay, sandy, yellow	3	408
Gravel, water, and sand; good flow	4	412
Clay, sandy, white	6	418

	Thickness (feet)	Depth (feet)

7S/3W-35B1.--Continued

Gravel, water, and sand; good flow-------	16	434
Clay, sandy, soft------	11	445
Clay, sandy----------	14	459
Sand and gravel, flow--	2	461
Clay, hard, yellow-----	15	476
Clay, sandy, yellow----	12	488
Sand, hard----------	2	490
Sand, hard, red--------	4	494
Sand and gravel, flow--	2	496
Clay, sandy, yellow----	1	497
Sand and gravel, flow--	1	498
Clay, hard, yellow-----	7	505

7S/3W-35F1. R. S. Roripaugh. 8-inch casing.

Clay and topsoil-------	14	14
Gravel----------	3	17
Gravel and clay--------	25	42

7S/3W-35K1. 6-inch casing 0-42 feet.

Clay----------	16	16
Gravel, coarse----------	7	23
Adobe----------	3	26
Quicksand----------	5	31
Adobe and clay----------	3	34
Gravel, fine----------	3	37
Gravel, coarse---------	4	41
Clay (bottom of casing on clay)----------	1	42

7S/3W-35P1. O. J. Gonzales. 12-inch casing; perforated 48 feet to bottom.

Soil----------	25	25
Gravel, brown (water 17 feet below surface)	1	26
Clay----------	3	29
Gravel, brown (water 12 feet below surface)	2	31
Clay----------	4	35
Gravel, brown, and clay	3	38
Clay----------	3	41
Gravel, brown, and clay	1	42
Clay, tough----------	3	45
Gravel, white (water 1 foot below surface)-	8	53
Clay----------	1	54
Gravel, white----------	2	56
Clay----------	1	57
Gravel, white----------	3	60
Clay and gravel in 4-inch strata---------	6	66
Gravel, white----------	4	70
Clay and gravel in 4-inch strata---------	6	76
Gravel, white----------	2	78
Clay, tough----------	1	79
Gravel and boulders, water 3 feet above surface----------	45	124

	Thickness (feet)	Depth (feet)		Thickness (feet)	Depth (feet)

7S/3W-35P2. W. A. Borden. 20-inch casing 0-158 feet, 12-inch casing 158-440 feet; perforated 83-100, 224-233, 254-263, 278-281, 437-440 feet.

Soil----------	17	17	Clay, blue and sand----	21	254
Clay, blue, and sand---	18	35	Gravel, white and sand, water flowed over top of casing about 1 minute----------	9	263
Clay, blue and sand, some small gravel-----	14	49	Clay, sandy, blue------	15	278
Clay, hard, and sand---	16	65	Sand, water, and gravel	3	281
Clay, soft, and sand---	18	83	Clay, sandy, blue------	156	437
Sand, water and gravel-	17	100	Gravel, white and water	3	440
Clay, yellow, some sand	3	103	Clay, with some shells-	12	452
Clay, blue and sand----	55	158			
Clay, blue, some sand--	66	224			
Gravel, water, and sand	9	233			

7S/4W-1A1. Wells Drilling Co. 16-inch casing 0-62 feet; perforated 25-62 feet; well deepened to 197 feet in 1952 by Henderson and Sons. 10-inch casing installed; perforated interval unknown.

Topsoil----------	8	8	Deepened in 1952 to 197 feet (no record)--	135	197
Sand----------	17	25			
Sand and gravel--------	37	62			

7S/4W-1A2. L. Van Winkle. 12-inch casing 0-221 feet; perforated 70-220 feet.

Topsoil----------	29	29	Clay, sandy----------	22	134
Sand and clay----------	19	48	Sand and clay----------	23	157
Clay, sandy----------	22	70	Clay, sandy----------	42	199
Sand----------	15	85	Sand, clay, and rock---	22	221
Clay, sandy----------	7	92	Rock----------	10	231
Sand with clay---------	20	112			

	Thickness (feet)	Depth (feet)		Thickness (feet)	Depth (feet)

7S/4W-1E2. Robison & Trenary. 10-inch casing 0-104 feet; perforated 30-100 feet.

Soil	5	5	Sediment	6	76
Hardpan	9	14	Sand	9	85
Sediment, sandy	6	20	Sediment	5	90
Sediment balls	35	55	Sand, medium	10	100
Silt, fine	15	70	Sediment, hard	4	104

7S/4W-1K1. Vic Garrison. 8-inch casing 0-130 feet; perforated 44-130 feet.

Topsoil	3	3	Rock, hard sand	16	116
Granite, decomposed	3	6	Granite, decomposed, sandstone	4	120
Sand, dry	34	40	Sandstone, hard	7	127
Silt	51	91	Rock, loose	3	130
Hardpan, cemented sand-	9	100			

7S/4W-1K2. Vic Garrison. 8-inch casing 0-103 feet; perforated 28-43, 63-103 feet.

Topsoil, sandy	2	2	Sand, hard, cemented, decomposed granite	3	31
Granite, decomposed, rocks	2	4	Sand, rocks	2	33
Sand, fine to coarse	1	5	Clay, sand mix	1	34
Clay, brown	1	6	Clay, gray	10	44
Sand, brown, clay, mix-	4	10	Silt, clay, sediment mix	41	85
Sand, medium	2	12	Silt, clay, sediment, gray	8	93
Sand, fine to coarse, river	3	15	Sand, rock, water	2	95
Sand, fine, mix brown clay	4	19	Sand, white, mix sediment	10	105
Clay, dark, gray, fine sand	1	20	Silt, sand	5	110
Sand, fine to coarse (trace water)	8	28			

	Thickness (feet)	Depth (feet)		Thickness (feet)	Depth (feet)

7S/4W-1N1. W. A. Robison. 7-inch casing 0-50 feet; perforated 25-50 feet.

Soil	2	2	Granite, decomposed	2	20
Sand	2	4	Rock	30	50
Sediment	14	18			

7S/4W-1Q1. O. L. Matteson. 8-inch casing 0-102 feet; perforated 52-102 feet.

Topsoil (sandy)	17	17	Clay	8	62
Clay, sticky	34	51	Water gravel (fine to ½-inch)	3	65
Water gravel (fine to ½-inch)	3	54	Clay, sandy, hard	36	101

7S/4W-1Q10. Vic Garrison. 8-inch casing 0-89 feet; perforated 59-89 feet.

Granite, decomposed	22	22	Clay, brown, decomposed granite and silt	7	76
Sand and rock	4	26	Gravel, water, and rock	9	85
Granite, decomposed, and sand	4	30	Clay, sandy, brown, and water	1	86
Clay, sandy, brown	20	50	Clay, hard, brown, with big granite rock	1	87
Rock and gravel	5	55	Clay, hard	3	90
Clay, brown	4	59			
Rock, big	2	61			
Rock, black and white	8	69			

7S/4W-1Z1. R. E. Miller. 14-inch casing 0-436 feet; perforated 40-436 feet.

Soil and sand	50	50	Sand, red, yellow, white	100	300
Sand	50	100	No record	136	436
Sand and boulders	100	200			

	Thickness (feet)	Depth (feet)		Thickness (feet)	Depth (feet)

7S/4W-2B1. Donald Trenary. 12-inch casing 0-150 feet; perforated 24-148 feet.

Clay, brown sediment---	24	24	Sand, coarse to ½-inch gravel----------	9	134
Sand, fine to coarse---	23	47	Sediment, silty, brown-	2	136
Sediment, gray to greenish, silty-------	10	57	Sand, coarse to ¼-inch gravel----------	10	146
Sand, fine to coarse---	6	63	Sediment, brown, medium, hard; rock		
Sediment, hard, brown--	7	70	imbedded 3 inch size--	4	150
Sand, coarse----------	1	71			
Sediment, silty, gray--	11	82			
Sediment, greenish-----	5	87			
Sediment, silty, brown-	38	125			

7S/4W-2F1. Graham. 8-inch casing 0-150 feet; perforated.

Soil, black----------	20	20	Sediment, soil---------	45	150
Sand, first water strata----------	1	21	Sand, coarse and gravel (third water strata)--		150
Sediment, soil---------	79	100			
Sand------------------	5	105			

7S/4W-2F2. 10-inch casing 0-137 feet; perforated from 44-137 feet.

Topsoil----------	15	15	Sand, fine----------	23	118
Clay, sandy----------	35	50	Sand, fine, and rock---	22	140
Clay, sandy, and rock---	23	73	Rock------------------	3	143
Sand, fine, and rock----	22	95			

7S/4W-2G1. L. Van Winkle. 12-inch casing 0-231 feet; perforated 70-220 feet.

Topsoil----------	29	29	Clay, sandy----------	22	134
Sand and clay---------	19	48	Sand and clay----------	23	157
Clay, sandy----------	22	70	Clay, sandy----------	42	199
Sand------------------	15	85	Sand, clay, and rock----	22	221
Clay, sandy----------	7	92	Rock------------------	10	231
Sand with clay---------	20	112			

	Thickness (feet)	Depth (feet)		Thickness (feet)	Depth (feet)

7S/4W-2G3. L. O. Lynch. 12-inch casing 0-223 feet; perforated 60-223 feet.

Topsoil----------	10	10	Sand, coarse, and rock--	22	156
Clay, sandy----------	57	67	Sand, fine, and rock----	22	178
Sand and clay----------	22	89	Sand, coarse----------	21	199
Sand, coarse----------	23	112	Sand, and rock---------	27	226
Sand, fine, and clay-----	22	134			

7S/4W-2H3. L. O. Lynch. 12-inch casing 0-286 feet; perforated 28-286 feet.

Topsoil and fine sand---	25	25	Sand, granite, decomposed, and rock---	22	197
Sand, fine, and clay-----	19	44	Sand and clay----------	65	262
Sand, coarse, and clay---	43	87	Sand and rock----------	24	286
Sand and clay----------	88	175			

7S/4W-2Z1. Palomar Land Co. Not cased.

Sand, reddish, quartz, muscovite, few slate fragments----------	5	5
Sand, very fine to coarse, poorly sorted, pebbly, quartz, muscovite----------	10	15
Clay, light-gray, silty, sticky----------	10	25
Sand, quartz slate, red quartzite fragments----------	5	30
Slate, black, pebbles, igneous fragments----------	10	40
Sand, very fine to very coarse, few granular mixed lithology, poor sorting----------	5	45
Pebbly, slate, igneous fragments----------	10	55
Clayey, light-gray, silty----------	10	65
Sand, very fine to medium, silty, mixed lithology----------	15	80
Igneous fragments, reddish, feldspar, quartz, muscovite---------	15	95
Clayey----------	25	120
Sand, medium to very coarse, quartz, abundant muscovite, fair sorting----------	30	150
Igneous, fresh, cuttings, abundant muscovite, hornblende, feldspar, hard----------	16	166

	Thickness (feet)	Depth (feet)

7S/4W-2Z2. Palomar Land Co. Not cased.

Sand, reddish, coarse to very coarse, quartz, slate, micaceous--	5	5
Sand, medium to very coarse, few granular, poor sorting, quartz, feldspar, slate, muscovite----------	25	30
Slate, hard, black----------	15	45
Igneous fragments, reddish, weathered, quartz, feldspar abundant	5	50
Clay, light-brown, silty, sticky----------	10	60
Sand, fine to very coarse, poor sorting, mixed lithology, quartz, slate, mica----------	10	70
Clayey----------	20	90
Sand, fine to very coarse, silty, hard, mainly quartz, slate, mica grains----------	15	105
Igneous fragments, reddish, mica----------	20	125
Slate cuttings, abundant----------	15	140
Clay, sticky, silty, greenish-gray----------	25	165
Sand, medium to granular, poor sorting, quartz, slate, mica, feldspar grains----------	15	180
Igneous, white quartz, with fresh fragments of quartz, feldspar, hornblende, muscovite, chlorite----------	23	203

7S/4W-12B1. Robison and Trenary. 12-inch casing 0-90 feet; perforated 20-85 feet.

Topsoil----------	10	10
Sand, coarse----------	13	23
Gravel, coarse, and rocks	5	28
Sediment, brown---------	6	34
Sand and rocks----------	5	39
Sediment, brown---------	4	43
Rocks and sand----------	5	48
Sediment----------	1	49
Gravel, coarse, and rocks	2	51
Gravel, small----------	1	52
Sediment----------	5	57
Rocks, coarse, and gravel----------	2	59
Sediment----------	3	62
Sand, coarse----------	3	65
Sediment, brown--------	9	74
Gravel, coarse, and rocks----------	3	77
Sediment, brown--------	23	100

	Thickness (feet)	Depth (feet)		Thickness (feet)	Depth (feet)

7S/4W-12B3. L. Van Winkle. 10-inch casing 0-278 feet; perforated.

Topsoil	10	10	Rock	3	93
Clay, sandy	18	28	Sand, fine, soft	37	130
Sand, coarse, and clay	8	36	Rock	10	140
Sand, fine, and rock	10	46	Clay	30	170
Clay, sandy	22	68	Rock	121	291
Sand, fine	22	90			

7S/4W-12H1. Gordon & Gordon. 7-inch casing 0-67 feet; perforated 32-47, 60-67 feet.

Dug and drilled previously	35	35	Clay	3	59
Hardpan	6	41	Sand	5	64
Clay, sticky	3	44	Sand, cemented; silt and clay	11	75
Sand	12	56			

7S/4W-12J1. C. J. & M. W. Thompson. Concrete to 20 feet; redwood 20-36 feet, 3½ feet square at bottom and 2 feet at top.

River gravel	36	36

7S/4W-12Z1. Palomar Land Co. Not cased.

Sand, medium to very coarse, mixed lithology, quartz, slate, micaceous, poor sorting	5	5
Clay, sandy, light-gray	10	15
Slate, pebbles, black, with quartzite cuttings	10	25
Sand, medium to very coarse, quartz, mica, slate fragments, fair sorting	5	30
Clayey	15	45
Sand, medium to very coarse, granular quartz grains, calcareous	20	65
Clayey (slate cobbles or boulder)	10	75
Sand, medium to very coarse, mixed lithology, fair sorting, calcareous	15	90
Slate, hard, silty, black, dense	16	106

	Thickness (feet)	Depth (feet)
7S/4W-12Z2. Palomar Land Co. Not cased.		
Sand, very fine to very coarse, mixed lithology, slate, quartzite, mica	5	5
Sand, medium to very coarse, poorly sorted, mixed lithology pebbly	5	10
Slate, pebbles, hard, black	10	20
Quartzite pebbles, reddish to white	5	25
Clayey	5	30
Slate, hard, cuttings, black, silty	13	43
7S/4W-13Z1. Palomar Land Co. Not cased.		
Sand, red-brown, fine to very coarse, poorly sorted, quartz, slate, mica, clayey	5	5
Sand, reddish to clear, fine to very coarse, poorly sorted with slate and quartzite fragments, silty, micaceous	15	20
Slate, hard, black, silty	15	35
Quartzite, red-brown, iron stained	5	40
Clay, sticky, gray, soft	10	50
Slate, hard, black, biotitic with quartzite cuttings	16	66
8S/1W-6B1.		
Soil and interpacked clay and sand	10	10
Sand, coarse and interpacked clay	10	20
Sand, fine and interpacked clay	10	30
Gravel, and clay interpacked	10	40
Gravel, pea	7	47
Boulders (coarse gravel)	1	48
Sand, fine	5	53
Gravel, pea and clay	4	57
Sand, fine and clay interpacked	7	64
Sand, coarse and clay interpacked	10	74
Sand, coarse, water	11	85
Sand, fine, water	10	95
Sand, fine, water and clay	5	100
Clay, and sand interpacked	7	107
Clay, soft	1	108
Gravel, pea and clay interpacked	2	110

	Thickness (feet)	Depth (feet)		Thickness (feet)	Depth (feet)

8S/1W-6P1. Roscoe Moss Co. 30-inch casing 0-96 feet, 16-inch casing 0-880 feet; perforated 320-560 feet.

Sand and gravel	50	50	Clay, some sand	90	690
Sand, gravel and boulders	52	102	Clay	10	700
Sand, coarse, gravel, some clay	9	111	Clay, some sand	290	990
Sand, coarse, and clay	464	575	Sand, coarse, gravel, some clay	15	1,005
Sand, coarse, very little clay	25	600	Sand, hard	10	1,015

8S/1W-21Q1. D. B. Trunell. 6½-inch casing 0-318 feet; perforated.

Clay, red with rock to 16-inches	150	150	Sand, gravel with water	85	315
Sand and water	3	153	Clay	3	318
Clay, gray	77	230			

8S/2W-2J1.

Soil	5	5	Gravel, water	10	102
Sand and gravel interpacked with clay	83	88	Clay and gravel, interpacked	18	120
Clay and gravel, interpacked	4	92	Gravel	5	125

8S/2W-3K1.

Soil and clay	10	10
Sand, fine and clay interpacked	10	20
Sand, coarse and clay interpacked	40	60
Sand, very coarse and clay interpacked	10	70
Sand, coarse and fine, interpacked with clay	38	108
Clay, yellow	9	117
Sand, fine, micaceous	13	130
Sand, coarse and clay interpacked	5	135

	Thickness (feet)	Depth (feet)
8S/2W-3K1.--Continued		
Core sample 135-137, 2 feet (mesa silt) clay and sand interpacked; sand grains range in size from fine to 1/8-inch diameter	2	137
Clay and sand interpacked	43	180
Core sample 180-186 feet, 4 feet, clean water sand, well rounded grains, 2 feet sand mixed with small percentage of fine sand and clay	6	186
Sand, white, water	20	206

8S/2W-7A1. Pauba Ranch. 12-inch casing 0-412 feet, 7-inch casing 0-604 feet; perforated 180-189, 306-312, 316-327, 462-475, 561-573 feet.

	Thickness (feet)	Depth (feet)
Soil, sandy	5	5
Sand, cemented	2	7
Clay, sandy	10	17
Clay, sandy, yellow	163	180
Sand, and gravel	9	189
Clay, sandy, yellow, muck	71	260
Sand, hard packed	10	270
Clay, sandy, yellow	30	300
Sand, hard packed	3	303
Clay, sandy, fine (double handful pea gravel in sand pump)	3	306
Sand, fine	6	312
Clay, sandy, hard	4	316
Sand and gravel, good	11	327
Clay, sandy, hard, yellow	6	333
Cemented, hard, very	9	343
Clay, sandy, brown	3	345
Clay, sandy, yellow	6	351
Sand, fine	5	356
Clay, sandy, yellow	2	358
Sand, coarse	2	360
Clay, sandy, yellow	39	399
Sand, fine	3	402
Clay, sandy, yellow, very hard in places	60	462
Sand, dirty	13	475
Clay, sandy, yellow	5	480
Clay, sandy, hard	60	540
Clay, sandy, blue	15	555
Clay, sandy, yellow	6	561
Sand, loose	12	573
Clay, sandy, yellow	31	604

8S/2W-11J1. A. W. Hunsaker. 20-inch casing 0-119 feet; perforated 24-31, 32½-34, 35-40, 61-65, 70-76, 80-85, 86½-91, 92½-98½, 100-113 feet.

	Thickness (feet)	Depth (feet)
Soil, sandy	9	9
Sand, river	3	12
Gravel, coarse to small rocks, with water	2	14
Sediment, clay with coarse sand	10	24
Gravel, coarse, loose, with water	3	27
Sediment, sandy	17	44
Sand, loose	2	46
Sediment, clay with gravel, cemented	2	48
Sand, to coarse gravel	2	50
Sand, cemented and boulders	4	54
Clay, gravelly, very hard	7	61
Sand, coarse or fine gravel	5	66
Clay, hard, sandy	4	70
Gravel, dirty from coarse sand to 1½-inch	15	85
Sand, heaved	1	86
Gravel, and loose rock	5	91
Sediment, cemented and sand	1	92
Sand, coarse or fine gravel	6	98
Sediment, clay, tight	3	101
Gravel, dirty	6	107
Gravel, loose	6	113
Sand, cemented	1	114
Sand, fine, running, loose	1	115
Sand, cemented, rocks bedded in bottom	4	119

8S/2W-11J2. Pauba Ranch. 7-inch casing 0-122 feet; perforated 36-38, 42-46, 70-72, 87-90 feet.

	Thickness (feet)	Depth (feet)
Soil, sandy	12	12
Sand, river, (water flowed in)	15	27
Sand, river with graphite and mica	8	35
Sand, cemented, hard	1	36
Sand, coarse and sediment	2	38
Gravel, coarse	4	42
Sand, dirty with streaks of shale and cement	4	46
Sand, cemented	5	51
Clay, sandy, brown	6	57
Sand, mixed with clay	13	70
Sand, coarse	2	72
Clay, brown	4	76
Clay, bluish	6	82
Clay, black with heavy rocks	5	87
Gravel, coarse	3	90
Clay, light-brown	24	114
Sand, fine	1	115
Clay, light-brown	7	122

	Thickness (feet)	Depth (feet)		Thickness (feet)	Depth (feet
8S/2W-11J3. Pauba Ranch. Cased 0-51 feet; 39 feet perforated.					
Loam, sandy	5	5	Gravel, coarse, some small stones, lots of water	4	43
Sand	5	10	Granite, decomposed, clay and stones	1	44
Loam, sandy	2	12	Gravel, mica and cemented sand	1	45
Sand, with clay	2	14	Sand, river	9	54
Sand, with gravel	3	17	Gravel, coarse	6	60
Gravel, with sand and water	5	22			
Clay, sandy	13	35			
Clay, sandy, with gravel	4	39			
8S/2W-11J4. F. W. Brockman. 16-inch casing; perforated 86-137 feet.					
Topsoil	4	4	Sand, cemented and gravel	1	82
Sand	1	5	Clay	4	86
Soil	11	16	Sand and gravel, small to medium	17	103
Silt	28	44	Sand, coarse and gravel	34	137
Sand	4	48	Clay, sandy, soft	7	144
Sand and small gravel	6	54	Sand and small gravel	19	163
Clay, brown, soft	4	58	Clay, sandy, hard	8	171
Sand, silt and clay	14	72			
Swamp mud	4	76			
Sand and gravel	4	80			
Clay	1	81			
8S/2W-11J5. A. W. Hunsaker. 7-inch casing.					
Sand, river, thin strand and dark sediment, soil	24	24	Gravel, water	5	66
Silt, gravelly	4	28	Sediment, hard	4	70
Sand, coarse	6	34	Gravel, mixed with coarse sand	6	76
Clay	2	36	Gravel, tight and clay (no water)	4	80
Sand, coarse	4	40	Gravel, coarse and small rock	5	85
Sediment	4	44	Sand	1	86
Sand, coarse	2	46	Gravel, coarse with boulders	4	90
Sediment, clay	2	48	Clay and rocks	1	91
Sand, coarse	3	51			
Quicksand, cemented	4	55			
Sediment, cemented	6	61			

	Thickness (feet)	Depth (feet)		Thickness (feet)	Depth (feet)
8S/2W-11J5.--Continued					
Sand, cemented----------	1	92	Gravel, cemented-------	2	108
Gravel water with coarse sand----------	6	98	Gravel, dirty----------	2	110
Clay, with broken rock--	8	106	Sediment, dark---------	6	116

8S/2W-11L1. L. Van Winkle. 16-inch casing 0-120 feet, 12-inch casing 120-252 feet; perforated 48-252 feet.

Topsoil----------	15	15	Sand, brown, coarse----	22	185
Sand and rocks----------	15	30	Sand, fine----------	23	208
Sand, coarse----------	66	96	Clay, sandy----------	22	230
Gravel----------	16	112	Sand, gray, coarse-----	22	252
Clay----------	24	136	Sand, fine----------	23	275
Rocks and sand----------	6	142	Sand, hard, packed-----	23	298
Clay----------	21	163			

8S/2W-11P1. Perforated 40-60, 62-78 feet.

Soil, sandy loam--------	3	3	Sand and clay, silt----	7	40
Sand----------	2	5	Sand, fine and clay silt----------	5	45
Silt, black----------	.7	5.7	Gravel, medium-coarse--	1	46
Sand, river----------	1.3	7	Sand, fine----------	2	48
Silt, brown----------	1.5	8.5	Clay----------	1	49
Sand, river----------	3.5	12	Sand, small gravel-----	1	50
Silt, brown----------	1	13	Sand, fine, dirty------	5	55
Sand----------	7	20	Clay, fine, tule-------	5	60
Sand, some gravel-------	1	21	Sand, fine----------	7	67
Sand----------	1	22	Sand, dirty and clay, very hard----------	2	69
Sand, fine----------	6	28	Sand and gravel--------	5	74
Silt, brown, quite hard-	2	30	Sand, cemented---------	4	78
Sand, medium-coarse-----	3	33			

	Thickness (feet)	Depth (feet)		Thickness (feet)	Depth (feet)

8S/2W-11P2. L. Van Winkle. 8-inch casing 0-104 feet; perforated 64-104 feet.

Topsoil	10	10	Sand and rocks	23	95
Clay, sandy	20	30	Gravel, coarse and rock	5	100
Sand	20	50	Clay, sandy	14	114
Gravel	22	72			

8S/2W-12F1.

Soil	4	4	Clay	3	118
Sand, clean	56	60	Clay, and gravel	2	120
Sand, coarse	18	78	Clay	1	121
Boulders	6	84	Gravel and boulders	6	127
Gravel, coarse	31	115			

8S/2W-12H1. 12-inch casing.

Soil	3	3	Sand, fine	28	339
Gravel and sand	70	73	Clay, yellow	76	415
Sand, fine	28	101	Gravel, cemented	24	439
Gravel, water	29	130	Conglomerate	22	461
Clay, yellow	87	217	Sandstone	26	487
Gravel	2	219	Clay, hard, yellow	8	495
Clay, yellow	62	281	Sandstone	15	510
Gravel, fine	2	283	Bedrock	5	515
Clay, blue	28	311			

8S/2W-12J1. Bersch Brothers. 16-inch casing 0-156 feet, 12-inch casing 156-228 feet; perforated 48-228 feet.

Sand	75	75	Clay, cobble stones	7	167
Sand, and boulders	1	76	Gravel	8	175
Sand	34	110	Clay, sand, cobble stones	52	227
Cobblestones	30	140	Clay, red, (12-inch test)	90	317
Sand and cobble stones	20	160			

	Thickness (feet)	Depth (feet)		Thickness (feet)	Depth (feet)

8S/2W-12K1. 20-inch casing 0-155 feet; perforated 50-140 feet.

Topsoil	2	2	Silt	4	128
Sand, coarse and fine gravel	98	100	Sand and gravel	12	140
Sand, gravel, and boulders	24	124	Clay, yellow	2	142
			Sand, packed	4	146
			Clay, sandy	9	155

8S/2W-14B1. Beylik Drilling Co. 16-inch casing 0-400 feet, 14-inch casing 400-970 feet; perforated 400-970 feet.

No record	20	20
Gravel, fine, clean	30	50
Gravel, fine, with brown clay and silt	50	100
Gravel, fine and coarse sand, clean	10	110
Clay and silt, brown	20	130
Gravel, fine and coarse sand, clean	10	140
Clay and silt, brown	20	160
Sand, and gravel with clay lenses	30	190
Clay, brown, micaceous, gummy	30	220
Silt, brown, micaceous, minor gravel	30	250
Gravel, fine, coarse sand, clean	10	260
Silt, and clay, brown	10	270
Gravel, fine and coarse sand, clean	30	300
Silt, clay, brown	10	310
Gravel, fine, sandy, clean	10	320
Silt, and clay, micaceous, brown	20	340
Gravel, fine, clean	10	350
Silt, and clay, brown, micaceous	20	370
Sand, and gravel predominant, some silt and clay	20	390
Silt and clay, minor gravel and sand	30	420
Gravel, fine and sand, clean	10	430
Silt and clay, brown	10	440
Gravel, fine and sand, clean	20	460
Clay, brown, silty	10	470
Gravel, mixed, some pebbles	10	480
Silt, brown, minor clay	30	510
Gravel, fine and sand, clean	20	530
Silt, brown, micaceous	10	540
Gravel, mixed, clean	30	570
Silt and clay, brown	40	610
Gravel, fine and sand, clean	10	620
Clay, brown, gummy	10	630

	Thickness (feet)	Depth (feet)
8S/2W-14B1.--Continued		
Silt and clay, some gravel	30	660
Silt and clay, pale green	5	665
Gravel, mixed, sandy, clean	5	670
Clay, pale green, brown, some pebbles	10	680
Gravel, fine and sand, some silt	20	700
Clay, some mixed gravel	10	710
Gravel and sand, clean	50	760
Clay, green-brown, micaceous	10	770
Gravel and sand, clean	10	780
Clay and silt, brown-green, some gravel scattered	70	850
Clay, brown	10	860
Gravel, fine and sand, muddy	20	880
Clay, and silt, pale green-brown	60	940
Gravel, fine and sand, fairly clean	20	960
Clay and silt, brown	50	1,010
Gravel, mixed, some pebbles	5	1,015
Clay and silt, brown	10	1,025
Gravel, fine and sand, abundant feldspar grains	5	1,030
Clay, brown	10	1,040
Gravel, mixed, muddy	20	1,060
Clay and silt, brown, micaceous	40	1,100

8S/2W-15C1. 12-inch casing.

	Thickness (feet)	Depth (feet)		Thickness (feet)	Depth (feet)
Soil	55	55	Sand, and clay	22	446
Sand, and gravel	4	59	Sand, fine	4	450
Clay and sand	30	89	Gravel	8	458
Clay, and hard pan	201	290	Clay and sand	4	462
Sand, and gravel-water, small flow	9	299	Sand, coarse	6	468
Clay, and hard pan	61	360	Clay	12	480
Sand, fine and water	5	365	Clay, sandy	6	486
Sand, coarse	16	381	Sand	6	492
Clay	5	386	Clay, with lime rocks	6	498
Clay, and sand	3	389	Clay, sandy	9	507
Sand, coarse	2	391	Sand, and little water	11	518
Clay	5	396	Clay, sandy	9	527
Sand, and clay	2	398	Gravel	1	528
Clay	6	404	Sand, coarse and gravel gravel, flowing water	10	538
Sand, water, small flow	20	424	Clay, sandy	2	540

	Thickness (feet)	Depth (feet)		Thickness (feet)	Depth (feet)

8S/2W-15D1. L. Van Winkle. 16-inch casing 0-96 feet, 12-inch casing 96-250 feet; perforated 48-250 feet.

Topsoil	13	13	Clay, sandy	24	165
Sand and rocks	15	28	Gravel, coarse	18	183
Sand, coarse	53	81	Sand, fine	26	209
Gravel	25	106	Clay, gravelled	23	232
Clay	32	138	Gravel, coarse and rocks	9	241
Rocks and sand	3	141	Sand, fine and clay	9	250

8S/2W-16A1. 12-inch casing 0-350 feet, 7-inch casing 350-548 feet.

Sand, black	75	75	Clay	2	378
Clay, red	205	280	Gravel, flowing water	10	388
Sand (water raised to surface)	4	284	Hardpan, and clay	28	416
Clay, red	20	304	Gravel, flowing water	4	420
Sand (water raised 5 inches)	10	314	Clay	18	438
Clay, blue	4	318	Sand, fine	8	446
Sand (water raised 10 inches)	8	326	Clay	22	468
Clay, blue	4	330	Sand, and gravel	12	480
Sand	6	336	Clay	8	488
Hardpan	4	340	Sand, and gravel, flowing water	16	504
Gravel, flowing water	2	342	Clay	16	520
Hardpan	6	348	Sand	4	524
Gravel, flowing water	8	356	Clay, blue	2	526
Clay, blue	14	370	Sand, and gravel	4	530
Sand	6	376	Clay, with rocks	16	546
			Sand, and gravel	4	550

	Thickness (feet)	Depth (feet)
8S/2W-17F1.		
Sand, and gravel, interpacked with clay	20	20
Clay, fine sand and coarse gravel interpacked	23	43
Gravel, pea and clay interpacked	17	60
Sand, soft and silt (ran core barrel, unable to get sample, because of running sand)	6	66
Clay, and coarse gravel (bit sample)	9	75
Sand, hard and clay	5	80
Sand, soft and clay	10	90

Ran core barrel from 60 feet 9 inches to 66 feet 9 inches. Formation cored fine sand with silt, which ran out of core barrel before it reached the surface. Bit sample on core barrel showed clay and silt with small pebbles and sand. Bit sample at 90 feet showed fine micaceous clay and silt, containing particles of decomposed granite.

8S/2W-17M1. Van Noy Drilling Co. 16-inch casing 0-197 feet, 12-inch reducer 197-199 feet, 12-inch casing 197-2,150 feet, bull nose on bottom of casing; perforated 234-2,147 feet.

Soil, sandy, gray	4	4
Sand, very coarse, and some gravel up to ½-inch, gray to brown, soft	19	23
Sand, very coarse, brown, and some gray clay, soft	10	33
Sand, medium, brown	10	43
Sand, medium to coarse, and gravel up to ½-inch, micaceous, dark yellow-brown, soft; some clay streaks 43 to 73 feet	78	121
Sand, very coarse, and clay, micaceous, few pebbles, light brown, slightly harder, mostly clay near base	32	153
Sand, very coarse, and gravel up to ¼-inch, light yellow-brown	31	184
Clay, micaceous, blue-gray to light yellow-brown	5	189
Clay, sand, coarse, and some fine gravel, light brown, clay, sandy, blue-gray, 213 to 218 feet	29	218
Sand, very coarse, some clay streaks, gravelly near base, light brown	45	263
Gravel, fine to medium, some coarse sand, yellow-brown	20	283
Sand, very coarse, yellow-brown, and some gray clay; clay increasing with depth	30	313
Sand, very coarse, yellow-brown	20	333

	Thickness (feet)	Depth (feet)
8S/2W-17M1.--Continued		
Sand, very coarse, yellow-brown, and some gray clay, fairly hard	16	349
Sand, coarse, yellow-brown, gray clay probably in streaks 363 to 373 feet, soft	44	393
Sand, fine to coarse, gravel, fine, and a little yellow clay	7	400
Clay, light olive-gray, soft	25	425
Sand, medium, some gravel, and clay, olive-gray, pebbly near base; mud temperature 78°F	17	442
Clay, sandy, dark olive-gray, fairly soft	47	489
Sand, coarse, and little gravel, clean (?), brown	10	499
Sand, coarse, brown, and yellow-brown clay	14	513
Gravel, medium, and little yellow-brown clay	10	523
Sand, coarse, micaceous, brown, and gray-brown clay, more clay near base	17	540
Gravel, medium, micaceous, and a little gray-brown clay, mud temperature 79°F	11	551
Clay, yellow-brown, and little sand	12	563
Sand, fine to coarse, some medium gravel, and some gray clay	10	573
Clay, gray, and some coarse sand	10	583
Sand, fine to coarse, come gravel up to ¼-inch, and little clay; may be some cobbles at 591 feet	11	594
Sand, fine to coarse, buff, and some clay beds	23	617
Cobbles or possibly boulders	2	619
Sand, very coarse, yellow, decrease in grain size near base	14	633
Gravel or cobbles	2	635
Sand, fine to coarse, buff, and fine gravel	16	651
Clay, sand, medium to coarse, and some gravel near base, yellow-	12	663
Sand, coarse, and green-gray to brown clay, probably interbedded, hard near base	34	697
Sand, fine to coarse, with streaks of brown clay, fairly soft, but hard near base	74	771
Clay, dark olive-green, sandy, soft	32	803
Sand, very coarse, and some gravel near base, little clay; a little low grade coal 813 to 823 feet	30	833
Sand, very coarse, yellow-brown, and gray-green clay, fairly soft; mostly clay near base	40	873
Sand, very coarse, and gravel or cobbles, coarser with depth, some olive-gray clay near top, fiarly hard	30	903
Clay, olive-gray and blue, and some fine sand; carbonaceous and micaceous zones 913 to 923 feet. More sand near base	30	933
Sand, very coarse, micaceous, brown, and little olive-gray clay-	10	943
Clay, dark green-gray, and sand, coarse, micaceous, fairly hard; more sand near base, and a sand streak 956 to 958 feet	50	993

	Thickness (feet)	Depth (feet)
8S/2W-17M1.--Continued		
Sand, coarse to very coarse, with little olive-gray clay--------	20	1,013
Clay, gray-green, and some sand, coarse, micaceous----------	20	1,033
Sand, coarse, yellow-brown, and little gray-green clay, fairly soft----------	20	1,053
Clay, sandy, light olive-gray, more clay near base----------	20	1,073
Sand, very coarse, brown, micaceous, and little clay, fairly hard----------	40	1,113
Sand, very coarse, brown, and clay, blue, plastic, less clay near base, fairly hard----------	30	1,143
Gravel, fine, sand, coarse, and olive-green clay, quite hard; coarse gravel 1,160 to 1,162 feet----------	20	1,163
Sand, very coarse, micaceous, buff, and clay, olive-gray, soft--	40	1,203
Sand, coarse, yellow-brown, and little olive-gray clay; mud temperature 81°F----------	10	1,213
Clay, olive-gray to blue, and very fine sand, hard; sand or fine gravel 1,243 to 1,246, 1,258 to 1,261, 1,266 to 1,269, and 1,275 to 1,276 feet----------	75	1,288
Sand, medium, buff, and little gray clay, in part carbonaceous, hard----------	34	1,322
Clay, blue, plastic, with brown clay nodules, and little sand, hard----------	31	1,353
Sand, coarse, yellow-brown, and some olive-gray clay; more clay near base, quite hard----------	32	1,385
Clay, olive-gray, partly carbonaceous, and sand, medium, buff, below 1,403 feet, fairly hard----------	44	1,429
Sand, coarse, micaceous, buff, some silt and little olive-gray clay----------	14	1,443
Clay, olive-gray, micaceous, and considerable sand, coarse, buff, hard; sand and fine gravel 1,525 to 1,528 feet, very hard	124	1,567
Sand, medium, buff, and clay, olive-gray, in part micaceous; less clay below 1,593 feet, fairly hard----------	56	1,623
Sand, very coarse, gravel, medium, and very little clay, olive-gray, quite hard----------	30	1,653
Clay, olive-gray, micaceous, and very little coarse sand, hard; mud temperature 88°F----------	80	1,733
Clay, blue to olive-gray, and sand, coarse, micaceous, buff, very hard----------	20	1,753
Clay, blue-gray, plastic, and very little sand, fine to medium, hard; considerable sand 1,783 to 1,793 feet----------	69	1,822
Gravel, fine to medium, sand, coarse, and little blue clay------	7	1,829
Sand, coarse, buff, micaceous, grading downward to sandy clay---	27	1,856
Gravel and coarse sand, gray, some gray clay, very hard---------	12	1,868

	Thickness (feet)	Depth (feet)
8S/2W-17M1.--Continued		
Clay, olive-gray, some sand, fairly hard	11	1,879
Sand, coarse, buff, gray, very hard	4	1,883
Clay, olive-gray, some sand, fairly hard; hard sand and gravel 1,909 to 1,911 feet	50	1,933
Sand, coarse, micaceous, buff, and considerable clay, olive-gray; mud temperature 85°F	57	1,990
Sand, coarse, and some gravel, buff, very hard	13	2,003
Sand, very coarse, micaceous, buff, and considerable clay, olive-gray, hard	40	2,043
Clay, olive-gray, and sand, very coarse, micaceous, buff, fairly hard; bit sample from 2,072 feet; clay, olive, micaceous, and black carbonaceous inclusions, tough; mud temperature 86°F	30	2,073
Gravel, medium, sand, very coarse, and considerable olive-green clay, somewhat hard; possible cavity 2,115 to 2,117 feet, lost considerable drilling mud	70	2,143
Sand, medium, very clayey, hard; sand 2,165 to 2,170 feet	27	2,170
Clay, light olive-gray, micaceous, hard	42	2,212
Gravel, medium, sand, medium, and clay, olive-green, very hard; bit sample from 2,220 feet; sandstone, fine, clayey to silty, micaceous, and a little fine gravel, very hard	11	2,223
Clay, dark olive-green, and little sand, coarse, micaceous, very hard	20	2,243
Gravel, medium, sand, medium, and clay, olive-green, micaceous, very hard; mud temperature 86°F	18	2,261
Clay, light green-brown, micaceous, and very little sand, fine to medium, very hard	32	2,293
Clay, olive-gray, and some sand, fine to medium, coarse sand and gravel 2,303, to 2,305 and 2,328 to 2,330 feet, very hard	50	2,343
Clay, olive-gray to blue, and some lumps of dark brown-black, carbonaceous material, micaceous, very hard	10	2,353
Clay, blue and buff streaks, and some sand, fine to coarse, very hard	20	2,373
Clay, blue, plastic, and small amount of fine sand, very hard	22	2,395
Sand, fine, and some clay, olive-gray to blue, extremely hard (note: this may be sand shown on electric log at about 2,388 feet)	5	2,400
Clay, olive-gray and blue, some fine sand, micaceous, very hard; bit sample from 2,402 feet; clay, blue to olive, tough, some lenses of white clay and fine sand	23	2,423
Sand, fine, and clay, blue and olive-gray, very hard	10	2,433
Clay, blue and olive-gray, and some sand, fine, micaceous, very hard	38	2,471

	Thickness (feet)	Depth (feet)		Thickness (feet)	Depth (feet)

8S/2W-17Q1. 7-inch casing; perforated 27-45, 48-70, 175-180 feet.

Soil	3	3	Clay, brown, sandy	8	70
Sand, river, fine	4	7	Clay, yellow, sandy	105	175
Clay, black, and tule roots	22	29	Clay, yellow, sandy, with more gravel	5	180
Sand, fine and gravel-	16	45	Clay, yellow, sandy	34	214
Clay, sandy, with boulders	3	48	Clay, yellow, sandy, very dry and hard	25	239
Gravel, small	1	49			
Sand, cemented, hard (mostly water)	13	62			

8S/2W-18M1.

Soil	14	14	Gravel, soft and sand-	5	65
Sand, and small pebbles, interbedded in clay	7	21	Clay, sand and pebbles	1	66
Boulders, in clay	1	22	Sand, soft and gravel	2	68
Boulders, sand and clay	3	25	Clay, hard and sand	1	69
Sand, coarse and clay	9	34	Sand, soft, and gravel	21	90
Gravel, fine and hard clay	6	40	Clay, sticky and sand-	5	95
Sand, soft, no clay	8	48	Sand, soft and gravel-	5	100
Boulders, and sand	2	50	Boulders, and clay	2	102
Gravel, river and clay	4	54			
Sand, and gravel, mostly water worn pebbles up to 1½-inch diameter (water gravel)	6	60			

	Thickness (feet)	Depth (feet)		Thickness (feet)	Depth (feet)
8S/2W-18N1.					
Soil and clay---------	18	18	Sand, water, coarse, clean and gravel-----	10	105
Boulders, and sand----	5	23	Sand, water, coarse, small amount clay----	8	113
Sand, soft------------	20	43	Boulders--------------	1	114
Clay, and fine sand---	10	53	Sand, coarse and clay-	5	119
Sand, water, very fine----------	10	63	Sand, and boulders----	5	124
Sand, water, coarse---	10	73	Sand, cemented and boulders------------	1	125
Sand, water, coarse, and clay------------	12	85			
Sand, water, fine-----	10	95			

8S/2W-18N2.

Sand, fine----------	19	19
Boulders, and sand----------	6	25
Sand, no gravel----------	45	70
Gravel, coarse, smaller than pea size----------	8	78
Sand, fine----------	3	81
Sand, coarse and gravel, decomposed granite bedrock, cuttings were sharp showing no evidence of being rounded, composed of quartz, mica, feldspar. Last 10 feet of hole gradually changed from soft to hard formation, indicating that formation was granite bedrock----------	5¾	86¾

8S/2W-18R1.

Soil, composed of silt and mica----------	18	18
Sand, river and gravel, gray sand with large percentage of black sand----------	13	31
Sand, coarse, no clay----------	5	36
Gravel, and boulders----------	8	44

	Thickness (feet)	Depth (feet)
8S/2W-19J1. A. W. Hunsaker. 7-inch casing.		
Soil	5	5
Soil, sandy	2	7
Clay	12	19
Sand, loose, with seepage of water	2	21
Tule formation blue, tough (resembling clay)	11	32
Clay, brown, tough	5	37
Sand, fine, with water	2	39
Sand, coarse and gravel with wash boulders	4	43
Sunk 10 feet deeper several months later. The additional 10 feet was coarse gravel, rock, boulders and smooth water gravel like a stream bed, wash gravel.		

8S/2W-20B1. A. W. Hunsaker. Perforated 50-100 feet. Casing removed to a point 28 feet below top of pit, which was 5 feet above the point from which the log was recorded.

Adobe soil	6	6
Sand, river and water-	1	7
Muck, blue	10	17
Gravel, coarse, water-	6	23
Sand, cemented	3	26
Sand, and clay mixed	4	30
Sediment, clay	2	32
Sand, dirty	3	35
Sediment, clay	5	40
Sand, coarse	7	47
Clay	5	52
Void	6	58
Gravel	6	64
Clay	1	65
Gravel	18	83
Rocks, and small boulders	1	84
Gravel	34	118
Sediment, clay, cemented	2	120
Gravel	8	128
Sediment, cemented	2	130
Sand, and dirty gravel	3	133
Sediment, cemented	2	135
Clay, and cemented sediment	6	141
Rubbery formation	3	144
Sand, coarse, with artesian water	.3	144.3
Gravel, cemented	7.7	152
Clay, tough	1	153
Clay, mixed with fine gravel	13	166
Gravel, cemented	1	167
Sand, coarse, dirty or fine gravel with small rocks	11.6	178.6
Gravel, tight and fairly clean sand	7.4	186
Sediment, tough, clay, with no grit	1	187
Clay, with coarse gravel mixed soft	8	195

	Thickness (feet)	Depth (feet)

8S/2W-20B1.--Continued

Gravel, very hard, dirty, not hard enough to call cemented----------	9	204
Clay, hard, brown-----	2	206
Gravel----------	2	208
Clay, hard----------	2	210
Gravel, loose---------	2	212
Sediment, hard, brown-	1	213

8S/2W-20B2. A. W. Hunsaker. 12-inch casing 0-216 feet; perforated 148-216 feet.

No record	4	4
Soil, adobe----------	6	10
Sand, river, with water water----------	1	11
Muck, blue----------	10	21
Gravel, cemented-------	2	23
Gravel, water, loose with boulders (coarse)----------	5	28
Hardpan ----------	3	31
Clay----------	14	45
Sand, hard----------	3	48
Clay, very hard--------	3	51
Clay, some sand mixed--	24	75
Gravel, dirty----------	3	78
Gravel, water, clean, coarse and smooth with boulders mixed--------	20	98
Gravel, dirty----------	18	116
Clay, soft----------	2	118
Sand, blue with water (8-foot raise)--------	4	122
Clay, cemented---------	3	125
Gravel, dirty and soft clay with some water--	9	134
Clay, cemented---------	10	144
Sand, cemented---------	4	148
Gravel, dirty with water (4-foot raise)--	8	156
Clay, dirty, very hard----------	9	165
Clay, soft (with water) (5-foot raise)----------	5	170
Gravel, fine, clean (9-foot raise)-------	5	175
Gravel, coarse with boulders, water over the top (11-foot raise)----------	2	177
Gravel, ranging from coarse sand to 5/8-inch----------	18	195
Clay, gravelly, very tough----------	2	197
Clay, soft and gravel with water----------	3	200
Gravel, clean, coarse sand to 4-inch-------	8	208
Clay, tough, with silt----------	1	209
Sand, coarse, loose with water----------	2	211
Sand, cemented--------	.5	211.5
Gravel, coarse, clean with water----------	4.5	216
Sediment, hard, bottom, landed casing--------	4	220

Note: These measurements are from the original top of casing which was 9 feet above the present level.

	Thickness (feet)	Depth (feet)		Thickness (feet)	Depth (feet)
8S/2W-20B3. A. W. Hunsaker. 12-inch casing 0-133 feet.					
Fill	4	4	Clay, gravelly	2	75
Soil, adobe	6	10	Gravel, coarse, loose ¼-6-inch	13	88
Sand, river, with water	1	11	Gravel, and boulders, imbedded in clay	1	89
Muck, blue	9	20	Gravel, loose, coarse and smooth	2	91
Cement	2	22	Gravel, wash, clear, loose with boulders	4	95
Gravel, coarse, with boulders and water	4	26	Silt, hard with fine sand and mica	3	98
Clay, hard, brown	14	40	Gravel, wash, dirty, fairly loose	16	114
Sand, river, with water	2	42	Gravel, and sediment	1	115
Clay, sandy, very rough	1	43	Gravel, coarse, loose, fairly clean, (water raised 3 feet)	5	120
Cement (hard)	1	44	Clay, tough	1	121
Sand, coarse, fine gravel, dirty but loose	2	46	Cement	3	124
Clay, soft with gravel mixed with water	3	49	Sand, coarse or fine gravel (water raised 4 feet)	6	130
Clay, tough	9	58	Clay	3	133
Sand, blue, rather fine and loose, with water	3	61			
Clay, sandy, very tough	12	73			

Note: Measurements are from the original top of casing which was 9 feet above the present level.

8S/2W-20B4. Beylik Drilling Co. 16-inch casing 0-120 feet; perforated 48-289 feet.

Sand, river, coarse and fine	20	20	Sand, coarse	15	40
Gravel, small and sand	5	25	Clay, layers of sand	10	50
			Clay, sandy layers of sand	10	60

	Thickness (feet)	Depth (feet)		Thickness (feet)	Depth (feet)
8S/2W-20B4.--Continued					
Sand and gravel-------	10	70	Clay, soft, and gravel----------	10	170
Sand, fine and coarse-	10	80	Sand and gravel-------	5	175
Sand and gravel-------	10	90	Sand and gravel, clay layers----------	25	200
Sand, coarse and gravel----------	25	115	Sand, and coarse gravel----------	20	220
Clay, soft----------	5	120	Clay, sandy----------	40	260
Sand, coarse----------	10	130	Gravel, coarse--------	15	275
Sand, and gravel, clay layers----------	10	140	Clay, sandy, soft-----	23	298
Clay, sandy, hard-----	20	160			

8S/2W-20C1. L. Van Winkle. 16-inch casing 0-96 feet, 12-inch casing 96-250 feet. Perforated 48-250 feet.

Topsoil----------	6	6	Sand, coarse---------	23	163
Sand----------	9	15	Sand, brown, coarse and clay----------	22	185
Sand, fine----------	13	28	Clay, sandy----------	23	208
Rock, small, and sand-	25	53	Sand, packed---------	10	218
Sand, fine----------	20	73	Sand, fine, tight----	12	230
Sand, brown, fine-----	22	95	Clay, sandy----------	24	254
Sand, brown, coarse---	22	117			
Sand----------	23	140			

8S/2W-20K1.

Soil----------	20	20	Gravel, water---------	10	63
Clay and fine sand----	8	28	Clay, and sand--------	7	70
Clay, sticky----------	3	31	Gravel; water---------	6	76
Clay and gravel-------	19	50	Boulders----------	--	--
Boulders and clay-----	3	53			

	Thickness (feet)	Depth (feet)
Soil	8	8
Sand, packed and silt	20	28
Sand, pea gravel	2	30
Clay	6	36
Sand, pea gravel	2	38
Clay	18	56
Clay, blue	8	64
Silt, yellow	32	96
Sand, yellow silt	10	106
Sand, muddy (quick)	11	117
Sand, pea gravel	3	120
Silt, yellow	5	125
Clay, blue	8	133
Silt, yellow	5	138
Silt, sandy	10	148
Silt, yellow and clay	18	166
Sand	12	178
Gravel	4	182
Silt	4	186
Clay, blue	6	192
Sand and gravel (pea)	42	234
Sand	6	240
Sand, and gravel, size to 1-inch	10	250
Sand, muddy	14	264
Silt	6	270
Clay, blue	10	280
Sand	5	285
Sand, and gravel, size to 3-inch	6	291
Clay, yellow	2	293
Sand, muddy (quick)	29	322
Sand, and gravel, size to ¾-inch	23	345
Clay	38	383
Sand, and gravel, size to 3-inch	14	397
Clay, blue	12	409
Sand, and gravel, size to 2-inch	12	421
Clay	5	426
Sand	4	430
Sand, and gravel, size to 1-inch	30	460
Clay, and gravel	12	472
Sand, and gravel, size to 1½-inch	19	491
Clay	8	499
Sand, muddy	25	524
At 524 feet silt and clay		

8S/2W-20L1. Roscoe Moss Co. 16-inch casing 0-492 feet; perforated 192-234, 287-293, 325-345, 383-397, 409-422, 432-462, 471-492 feet.

8S/2W-20R1. Midway Drilling & Pump Co. 16-inch casing 0-990 feet; perforated 410-990 feet.

	Thickness (feet)	Depth (feet)
Sand, with rocks and streaks of clay	140	140
Sand, brown	160	300
Sand, fine	30	330
Clay, brown and sand	110	440
Sand, blue and clay	108	548
Sand	22	570
Clay	10	580
Sand and clay	70	650
Clay	10	660

	Thickness (feet)	Depth (feet)		Thickness (feet)	Depth (feet)
8S/2W-20R1.--Continued					
Sand	50	710	Sand, with streaks of clay	38	995
Clay, with little sand	50	760	Clay, sandy	5	1,000
Sand	197	957			
8S/2W-21G1.					
Topsoil	3	3	Sand, coarse	14	62
Sand, gravel and boulders, interpacked with clay	17	20	Sand, packed and boulders	5	67
Sand, coarse	8	28	Sand, fine and boulders interpacked	3	70
Sand, and boulders	7	35	Pea gravel, grains water worn and well rounded	14	84
Sand, packed	11	46			
Boulders, and packed sand	2	48			

8S/2W-21M1. Kapling. 8-inch casing; perforated 48-157, 246-250 feet.

No record	84	84
Sand, buff, generally medium, clean	4	88
Sand, slightly clayey, generally medium	15	103
Sand, tight with clay, generally medium	13	116
Sand, red, buff, coarse, clayey, clean	17	133
Silt and clay, brown, minor sand	15	148
Sand, gray, some fine, generally coarse, clean	9	157
Clay and silt, brown, minor sand	13	170
Clay and silt, with sand and gravel float	6	176
Clay and silt, brown with weathered gravel	11	187
Sand, buff, generally coarse and clean	1	188
Clay, brown, micaceous	18	206

	Thickness (feet)	Depth (feet)
8S/2W-21M1.--Continued		
Sand, clayey, fine to medium, drilled "tight"	40	246
Sand and gravel, poorly sorted, drilled "loose"	4	250
Sand and gravel, clean but drilled "tight"	42	292
Silt and clay, gray-brown, micaceous	24	316
Silt and clay, minor sand	11	327
Sand, brown, medium, some fine gravel, clayey	13	340
Silt and fine sand, brown, drilled "tight"		340

8S/2W-22L1. A. F. Nienke & J. Munda. 8-inch casing.

	Thickness (feet)	Depth (feet)
Topsoil, black loam	12	12
Clay, sandy	30	42
Clay, solid, very tough	18	60
Conglomerate, and clay	10	70
Clay	5	75
Sand, possible water	5	80
Conglomerate, and clay	6	86
Clay, hard drilling	11	97
Sand and gravel, water	3	100
Clay, hard drilling	11	111
Sand and gravel, water	3	114
Clay, hard	6	120
Clay, blue	6	126
Clay, solid, hard drilling	20	146
Clay, soft and sand, possible water	9	155
Clay, hard	7	162
Sand, water	2	164
Clay, hard	2	166
Conglomerate	1	167
Clay, blue	2	169
Conglomerate	1	170
Clay, soft and conglomerate	6	176
Sand, water	1	177
Conglomerate	1	178
Sand, and gravel, water	2	180
Clay and conglomerate-	2	182
Sand, and gravel	13	195
Clay	25	220

	Thickness (feet)	Depth (feet)		Thickness (feet)	Depth (feet)
8S/2W-28K1.					
Soil	20	20	Clay, sticky and gravel stratas 6-10 inches thick	5	100
Clay and sand	19	39	Sand, not much clay	10	110
Boulders and gravel with a little sand	10	49	Clay, and sand	13	123
Gravel and clay	26	75	Clay, red and sand	22	145
Boulders and clay with a little sand	5	80	Clay, red and coarse sand	8	153
Clay and sand	10	90	Boulders		153
Clay, sticky	5	95			
8S/2W-28Q2. 8-inch casing 0-96 feet; perforated 57-96 feet.					
Sand, clay and dirt	30	30	Sand	5	61
Sand	5	35	Clay	19	80
Granite, decomposed	5	40	Sand, coarse	14	94
Sand	11	51	Clay	2	96
Clay	5	56			
8S/2W-29B1.					
Valley fill	24	24	Sand, fine and clay	176	200
8S/2W-29C1. Dell Crandall. 12-inch casing.					
Soil	45	45	Gravel, good water	25	307
Sand, and some water	10	55	Clay, blue	70	377
Clay, red	10	65	Clay, sandy and gravel streaks	40	417
Sand, and water-bearing gravel	10	75	Gravel, artesian water (best)	65	482
Clay, blue	150	225	Clay, blue	18	500
Gravel, good water	16	241			
Clay, blue	41	282			

	Thickness (feet)	Depth (feet)		Thickness (feet)	Depth (feet)

8S/2W-29F1. 8-5/8-inch casing 0-75 feet.

Sandy fill----------	20	20	Clay and fine sand----	45	75
Sand and water--------	10	30	Granite----------	5	80

8S/2W-29J1. 4-inch casing.

Valley fill----------	38	38	Clay, and fine sand---	162	200

8S/2W-30L1. Pete Bersch. 8-inch casing 0-39 feet.

Granite, decomposed---	35	35	Granite, rock---------	218	253

8S/2W-33G4. Pete Bersch. 8-inch casing 0-80 feet.

Soil----------	10	10
Rock, broken and clay deposits----------	70	80

8S/2W-33G5. Joe Rice. 8-inch casing 0-128 feet; perforated 1-30 feet.

Topsoil----------	13.5	13.5	Clay----------	2	38
Rock and coarse sand--	11	24.5	Sand, fine----------	76	114
Granite, decomposed---	11.5	36	Sand, coarse (medium)-	14	128

8S/2W-33J1. S. A. Mc Coy. 10-inch casing 0-100 feet; perforated 20-100 feet.

Clay, reddish-yellow----------	100	100
Granite, gray, hard (with a little water in the crevices)-----	142	242

	Thickness (feet)	Depth (feet)		Thickness (feet)	Depth (feet)

8S/2W-34F3. L. O. Lynch. 8-inch casing 0-262 feet; perforated 98-262 feet.

Topsoil----------	10	10	Sand, fine and clay---	45	200
Clay, sandy----------	57	67	Sand, rock and decomposed granite---	22	222
Sand, coarse and clay-	45	112	Granite, decomposed---	40	262
Sand, fine and clay---	21	133			
Sand, fine, clay and rock----------	22	155			

8S/3W-1P2. L. Van Winkle. 16-inch casing 0-106 feet, 2-inch casing 0-236 feet, 10-inch casing 236-822 feet; perforated 106-822 feet.

Topsoil----------	22	22	Sand, medium----------	65	397
Pan, hard----------	27	49	Sand, coarse----------	11	408
Clay, hard----------	11	60	Clay----------	33	441
Gravel----------	12	72	Gravel----------	48	489
Clay----------	68	140	Clay, sandy----------	61	550
Hardpan----------	16	156	Sand, coarse----------	44	594
Sand, fine----------	45	201	Clay----------	79	673
Sand, white----------	11	212	Gravel----------	24	697
Clay, sandy----------	43	255	Clay, sandy----------	43	740
Sand, medium----------	12	267	Sand, medium----------	46	786
Clay----------	35	302	Sand, fine----------	12	798
Sand, fine----------	30	332	Sand, packed----------	24	822

8S/3W-1P3.

Clay and sand, interpacked----------	40	40	Sand, coarse and clay, interpacked----------	17	95
Clay, hard, sandy-----	30	70	Silt, hard and clay (bit sample)---------	6	101
Sand, soft, small percentage of clay (bit sample)---------	5	75	Gravel, coarse and sand (core barrel sample)----------	6	107
Clay, coarse sand and gravel interpacked (core barrel sample)-	3	78	Sand, fine and gravel-	6	113
			Pebbles and boulders--	1	114

	Thickness (feet)	Depth (feet)
8S/3W-1P3.--Continued		
Clay, sandy----------	3	117
Sand, pea size to fine, soft, water worn----------	6	123
Sand, coarse, soft----	8	131
Sand, fine, soft, water worn----------	10	141
Sand, coarse, soft, water worn----------	9	150
Sand, coarse, soft (rounded grains)-----	19	169
Gravel, and boulders (hard)----------	3	172
Sand, fine, hard with thin ribs of clay----	26	198
Clay, hard----------	5	203
Sand, coarse, soft----	17	220
Sand, coarse, (grain of wheat size)-------	4	224
Sand, soft loose, ran core barrel, sand too soft to get sample---	4	228
Boulders----------	1	229
8S/3W-1Q1.		
Soil and clay---------	18	18
Sand, fine----------	22	40
Clay, red----------	12	52
Sand, water----------	16	68
Clay, sandy----------	18	86
Sand, coarse, (water raised)----------	16	102
Sand----------	43	145
Clay, sandy----------	25	170
Sand and water, raised to 4 feet of surface-	36	206
Clay, red, hard-------	9	215
Clay, gravelly--------	55	270
Gravel; water flowed--	26	296
Clay, sandy----------	5	301
8S/3W-11R3. A. W. Hunsaker.		
Adobe----------	21	21
Sand, cemented--------	10	31
Sand, cemented and sediment----------	19	50
Gravel, very fine, with water----------	3	53
Sand, fine, hard------	18	71
Gravel----------	3	74
Sediment, cemented----	2	76
Sand, hard----------	9	85
Sediment, cemented, hard----------	2	87
Sand, hard and clay---	16	103

	Thickness (feet)	Depth (feet)		Thickness (feet)	Depth (feet)

8S/3W-12B1. 10-inch casing 0-87 feet; perforated 14-35 feet.

Soil----------	3	3	Sand, coarse, heaving-	28	55
Sand, black, water----	2	5	Boulders, and rock----	4	59
Mud, and sand, black--	12	17	Conglomerate----------	28	87
Gravel, coarse, water-	10	27	Conglomerate, hard----	8	95

8S/3W-12C1. Baisley.

Soil----------	6	6	Hardpan----------	14	182
Sand, fine and water--	24	30	Gravel, sand----------	21	203
Sand, coarse----------	5	35	Sand, fine----------	9	212
Sand, fine----------	13	48	Clay, red----------	9	221
Conglomerate, clay----	12	60	Conglomerate----------	7	228
Sand, fine----------	15	75	Clay----------	7	235
Sand, gravel core-----	63	138	Sand and gravel, water raised to 4 feet of surface----------	5	240
Hardpan----------	7	145			
Clay, red----------	8	153			
Sand, coarse----------	15	168	Conglomerate----------	5	245

8S/3W-12C2. D. G. Crandall. 10-inch casing; perforated 152-167, 182-203, 235-239 feet.

Soil----------	6	6	Sand, coarse----------	15	167
Sand, fine----------	23	29	Sandstone and clay----	15	182
Sand, coarse----------	5	34	Sand, and gravel------	21	203
Sand, fine----------	13	47	Sand, fine----------	8	211
Clay, and cemented gravel----------	12	59	Clay, hard----------	10	221
			Sandstone----------	6	227
Sand, fine----------	15	74	Clay----------	8	235
Gravel, and sand------	63	137	Sand, and gravel------	4	239
Sandstone, hard-------	8	145	Clay, hard and sandstone----------	7	246
Clay, brown----------	7	152			

8S/3W-12N4. R. D. Hooper. 20-inch casing 0-37 feet; perforated 20-37 feet.

Soil----------	6	6	Sand, coarse and rock-	17	37
Rock and clay---------	14	20			

	Thickness (feet)	Depth (feet)		Thickness (feet)	Depth (feet)

8S/3W-12N10. Wells Drilling Co.

Topsoil----------	5	5	Clay and gravel-------	12	30
Clay----------	13	18	Sand and gravel-------	10	40

8S/3W-12N11. A. W. Hunsaker. Perforated 60.5-68.5 feet.

Adobe----------	10	10	Clay, and quicksand---	5	41
Gravel, coarse and rock----------	7	17	Quicksand----------	8	49
Adobe, hard or sediment----------	4	21	Clay----------	2	51
Quicksand----------	2	23	Clay, blue or sediment----------	14	65
Clay, and quicksand---	8	31	Gravel, coarse--------	4	69
Sediment, cemented, very hard----------	5	36			

8S/3W-12N12. A. W. Hunsaker. 8 feet of starter perforated.

Soil, surface---------	12	12	Gravel, water---------	38	50

8S/3W-12N13. Polley. 8-inch casing 0-58 feet.

Sand----------	24	24	Gravel, heavy---------	12	56
Gravel----------	15	39	Clay, blue----------	16	72
Rock----------	5	44			

8S/3W-12N14.

Old well----------	13.5	13.5	Gravel, coarse and rock----------	10	45
Shale, blue----------	12.5	26	Sand, fine----------	6.5	51.5
Clay, red, sandy------	9	35			

	Thickness (feet)	Depth (feet)		Thickness (feet)	Depth (feet)

8S/3W-12N30. W. S. Roripaugh. 9-inch casing 0-95 feet; perforated 1-26 feet.

Dirt and clay--------	15	15	Sand, coarse, and small rock----------	51	95
Sand, coarse----------	17	32			
Clay-----------------	12	44			

8S/3W-12P8. Joe Welty. 12-inch casing.

Soil-----------------	4	4	Gravel, cobble stones, bottom---------------	68	114
Silt, black sand, water and alkali-----	34	38	Quit in good gravel and cemented bottom.		
Clay, red, hard-------	8	46			

8S/3W-12Q2. Keeler Drilling Co. 8-inch casing 0-192; perforated 74-192 feet.

Soil, surface---------	4	4	Clay, brown----------	2	132
Sand, conglomerate----	86	90	Sand, conglomerate---	2	134
Sand, conglomerate, very coarse----------	12	102	Clay, brown with coarse sand streaks, hard packed; bottom on clay; set open end----------	66	200
Clay, gray, sandy-----	10	112			
Clay, brown, sandy----	8	120			
Sand, conglomerate----	10	130			

8S/3W-13R1. Vail Co.

Adobe----------	16	16	Sand, soft, coarse----	8	78
Boulders, small-------	4	20	Sand, wash, hard------	3	81
Sand, cemented--------	15	35	Sand, compact, very hard----------	1	82
Sand, wash, hard, coarse----------	15	50	Sand, coarse, soft----	1	83
Sand, fine, soft------	14	64	Sand, very hard-------	2	85
Sand, soft, slightly cemented----------	6	70	(Stopped in granite)		

[Results in milligrams per liter except for iron

State well number	Date of collection	Depth of well (feet)	Water temperature (°C)	Results in milligrams per liter							
				Silica (SiO_2)	Iron (Fe)	Calcium (Ca)	Magnesium (Mg)	Sodium (Na)	Potassium (K)	Bicarbonate (HCO_3)	Carbonate (CO_3)
				WELLS							
06S/01W-32Q01 S	01-25-63	89	--	44	--	294	73	300	5.0	349	0
06S/01W-32Q01 S	04-18-63	89	28.0	47	--	317	41	330	3.0	390	0
06S/02W-34P01 S	05-12-53	10	--	--	--	89	33	81	--	153	--
06S/01W-04H01 S	08- -15	10	--	44	--	57	6.0	76	--	268	0
06S/01W-04J01 S	04-13-54	75	--	--	--	44	11	57	3.0	210	--
06S/01W-04J02 S	04-29-65	130	59.0	--	--	44	13	62	3.0	183	--
06S/01W-04J02 S	09-29-65	130	43.0	--	--	45	12	60	3.0	181	0
06S/01W-05H01 S	05-12-53	112	--	--	--	110	38	101	--	335	0
06S/01W-05H01 S	08-21-62	112	--	28	--	57	18	79	4.0	233	0
06S/01W-31N01 S	09-18-52	48	--	--	--	102	50	152	--	244	--
06S/02W-01A01 S	11-05-52	54	--	--	--	77	22	75	--	207	--
06S/02W-01A01 S	04-07-53	54	--	--	--	52	29	76	--	153	--
06S/02W-02G01 S	03-20-63	80	--	56	--	162	68	205	8.3	409	0
06S/02W-02J02 S	01-08-63	110	--	37	--	78	22	71	3.9	232	0
06S/02W-02N01 S	03-20-63	--	--	38	--	80	28	80	4.0	201	0
06S/02W-03J01 S	01-29-62	132	12.0	44	--	99	29	118	10	311	0
06S/02W-03J01 S	05-02-62	132	--	40	--	112	33	103	4.0	301	0
06S/02W-03J01 S	05-02-63	132	--	39	--	126	31	120	5.0	305	0
06S/02W-03J01 S	12-02-64	132	--	53	--	128	37	116	5.0	311	0
06S/02W-09A02 S	03-20-63	79	19.0	40	--	190	31	125	4.0	357	0
06S/02W-09K02 S	11-08-62	102	--	42	--	93	29	130	3.0	241	0
06S/02W-10Q01 S	01-29-62	110	37.0	40	--	98	29	117	5.0	304	0
06S/02W-10Q01 S	05-02-62	110	--	38	--	94	28	103	3.0	275	0
06S/02W-10Q01 S	12-02-64	110	--	52	--	103	30	102	5.0	279	0
06S/02W-10E01 S	09-14-55	19	49.0	58	--	250	95	365	10	219	0
06S/02W-10E01 S	05-23-56	19	34.0	--	--	290	180	603	4.6	264	0
06S/02W-10E01 S	11-28-56	19	18.0	68	--	290	145	552	15	312	0
06S/02W-11A01 S	08-19-52	45	--	--	--	67	24	69	--	--	--
06S/02W-11A01 S	11-05-52	45	--	--	--	69	25	38	--	147	--
06S/02W-11Z01 S	08- -16	--	21.0	110	--	65	10	548	4.5	253	5
06S/02W-11Z01 S	12-22-60	--	37.0	48	--	85	24	74	4.5	228	0
06S/02W-15D01 S	03-20-63	16	25.0	37	--	49	19	76	2.0	268	0
06S/02W-17N01 S	05-19-53	12	--	--	--	248	349	2490	--	738	--
06S/02W-20A02 S	03-20-63	24	--	25	--	162	84	98	5.8	268	0
06S/02W-22D01 S	11-08-62	39	--	34	--	43	7.0	57	1.4	205	0
06S/02W-27N01 S	05-14-53	20	--	--	--	71	22	45	--	214	0
06S/02W-28G02 S	05-15-53	125	--	--	--	93	27	103	--	165	0
06S/02W-28G03 S	05-15-53	125	--	--	--	93	27	108	--	195	0
06S/02W-28G03 S	09-14-55	175	--	--	--	155	37	142	4.4	222	0
06S/02W-28G03 S	05-23-56	175	20.0	--	--	162	42	134	4.3	232	0
06S/02W-28G03 S	11-28-56	175	--	62	--	87	15	119	6.3	137	0
06S/02W-28G03 S	06-05-57	175	21.0	31	--	121	37	128	4.6	238	0
06S/02W-28G03 S	11-21-57	175	--	41	--	101	27	107	5.0	192	0
06S/02W-28G03 S	05-21-58	175	18.0	42	--	126	32	127	4.9	268	0
06S/02W-28G03 S	12-17-59	175	21.0	--	--	--	--	--	--	259	0
06S/02W-28G03 S	06-10-60	175	--	34	--	89	21	110	4.3	176	0
06S/02W-28G03 S	12-22-60	175	21.0	42	--	85	21	99	3.3	199	0
06S/02W-28G03 S	05-02-62	175	20.0	42	--	94	25	100	2.5	192	0
06S/02W-28G03 S	05-02-63	175	19.0	38	--	84	19	98	3.1	186	0
06S/02W-28G03 S	12-02-64	175	20.0	47	--	79	19	93	3.0	189	0
06S/02W-28J01 S	11-07-62	25	--	34	--	103	30	125	2.0	341	0
06S/02W-29R01 S	04-07-53	19	--	--	--	42	23	99	--	238	0
06S/02W-30A01 S	11-07-62	46	--	31	--	43	12	41	1.6	149	0
06S/02W-30C01 S	05-22-53	41	--	--	--	28	18	50	--	153	0
06S/02W-31L01 S	05-19-53	--	--	--	--	78	34	66	--	287	0
06S/02W-32A01 S	05-15-53	199	--	--	--	104	37	132	--	250	0
06S/02W-32A01 S	01-07-54	199	--	--	--	102	31	124	--	235	0
06S/02W-32H01 S	05-15-53	--	--	--	--	62	23	57	--	171	0
06S/02W-33E01 S	05-15-53	63	--	--	--	55	20	44	--	165	0
06S/02W-33E01 S	07-16-64	63	--	--	--	61	19	45	3.0	160	0

and boron which are in micrograms per liter]

Results in milligrams per liter--Continued											
Sulfate (SO_4)	Chloride (Cl)	Fluoride (F)	Nitrate (NO_3)	Boron (B)	Dissolved solids: Sum of determined constituents	Dissolved solids: Residue on evaporation at 180°C	Hardness as $CaCO_3$	Noncarbonate hardness as $CaCO_3$	Percent sodium	Specific conductance (micromhos at 25°C)	pH
					WELLS						
846	350	.2	18	210	--	2200	1030	797	39	2900	7.2
884	303	.2	22	200	--	2280	960	640	43	2600	7.4
47	227	--	37	60	590	--	362	--	33	1080	7.2
26	56	--	7.0	--	--	403	167	--	50	--	--
21	46	.4	20	170	--	--	--	--	44	547	7.5
65	51	.4	20	70	--	384	164	14	45	613	7.8
65	52	.4	20	110	--	361	163	15	44	595	7.7
134	146	--	13	120	709	--	434	--	34	1180	7.5
78	83	.4	7.0	100	--	446	219	28	44	720	7.5
292	227	--	17	70	962	--	463	--	42	1540	8.4
132	92	--	11	150	512	--	286	--	37	810	8.2
140	89	--	10	70	472	--	252	--	40	820	8.1
422	252	.2	6.0	170	--	1410	687	352	39	1900	6.7
120	74	.2	14	90	--	576	283	93	35	875	7.1
175	101	.1	11	130	--	654	316	151	35	940	7.7
153	158	.1	7.0	400	--	865	367	112	40	1210	7.3
151	159	.1	7.6	120	--	832	417	170	35	1190	6.9
178	184	.4	13	30	--	879	443	193	37	1330	7.4
215	181	.5	9.0	120	--	938	470	216	35	1390	7.2
354	162	.2	8.6	140	--	1116	604	311	31	1500	7.1
196	151	.2	17	90	--	836	350	52	44	1240	7.1
184	129	.4	11	400	--	850	364	115	41	1180	7.3
158	119	.3	20	120	--	754	350	124	39	1080	7.0
181	128	.5	20	110	--	787	378	149	36	1180	7.6
844	433	.8	62	310	--	2260	991	--	44	3150	7.0
1670	570	.5	68	450	3520	3740	1470	--	47	4840	8.1
1750	322	.6	6.0	480	3310	3400	1320	--	47	3820	7.6
143	96	--	4.3	80	470	--	269	--	36	560	7.9
147	33	--	10	60	501	--	278	--	23	770	7.7
515	387	--	120	--	--	2010	204	--	85	--	--
141	98	--	11	50	--	638	312	135	34	931	7.1
33	64	.1	32	140	--	474	201	0	45	680	7.8
2820	2730	--	--	270	9000	--	2070	--	73	13100	8.2
123	428	.1	30	150	--	1220	751	531	22	1900	8.2
29	36	.4	23	90	--	330	136	0	47	535	7.4
58	78	--	12	50	393	--	274	--	27	690	7.7
222	135	--	6.6	120	669	--	345	--	40	1090	7.6
205	142	--	1.4	130	674	--	346	--	41	1100	7.3
297	226	.6	13	50	1010	1040	537	353	36	1550	7.6
312	248	.4	17	230	1040	1300	576	386	33	1680	7.5
213	134	.6	7.0	80	713	780	279	167	47	1040	7.0
254	195	.5	2.8	100	--	990	460	265	38	1480	7.7
232	151	3.1	3.0	150	--	787	362	205	39	1140	7.8
249	180	.2	.0	200	--	864	445	225	38	1380	8.0
--	174	--	--	--	--	--	448	--	--	1290	7.4
193	152	.3	3.1	90	--	768	310	165	43	1130	7.5
164	118	.6	6.3	20	--	701	300	137	42	1010	7.5
202	135	.4	8.0	90	--	748	338	180	39	1010	7.4
171	115	.6	8.0	50	--	650	290	138	42	967	7.6
168	110	.7	4.0	90	--	642	274	119	42	975	7.6
160	131	.2	17	120	--	606	381	101	42	1240	7.7
53	92	--	15	70	442	--	200	--	52	790	8.2
9.0	71	.2	14	50	--	350	157	34	36	480	7.0
15	53	--	29	10	269	--	146	--	43	500	7.8
30	125	--	19	0	494	--	335	--	30	960	7.9
234	163	--	9.2	0	804	--	416	--	41	1350	7.9
218	149	.4	12	40	800	--	382	--	41	1150	7.9
91	89	--	14	40	422	--	--	250	33	730	7.7
6.5	1.9	--	13	30	346	--	222	--	30	610	7.8
85	69	.2	13	20	--	436	233	101	29	660	7.4

State well number	Date of collection	Depth of well (feet)	Water temperature (°C)	Results in milligrams per liter							
				Silica (SiO_2)	Iron (Fe)	Calcium (Ca)	Magnesium (Mg)	Sodium (Na)	Potassium (K)	Bicarbonate (HCO_3)	Carbonate (CO_3)
06S/03W-31P01 S	08-19-52	24	--	--	--	34	25	75	--	177	--
06S/03W-31R01 S	08-17-52	61	--	--	--	51	30	70	--	232	--
06S/03W-34J01 S	01-10-63	50	--	34	--	67	30	98	1.0	312	0
06S/04W-26Q01 S	10-24-52	71	--	--	--	5.0	1.0	82	--	98	--
06S/04W-34J02 S	04-28-53	141	--	--	--	24	12	52	--	183	0
06S/04W-34J02 S	09-08-55	141	--	52	--	30	8.5	51	.8	185	0
06S/04W-34J02 S	05-10-56	141	37.0	--	--	29	11	51	.7	183	0
06S/04W-34J02 S	11-27-56	141	--	--	--	--	--	--	--	178	0
06S/04W-34J02 S	06-05-57	141	--	--	--	--	--	--	--	184	0
06S/04W-34J02 S	05-21-58	141	40.0	38	--	30	12	49	.7	192	0
06S/04W-34J02 S	11-20-58	141	--	--	--	--	--	--	--	190	0
06S/04W-34J02 S	05-08-59	141	--	--	--	--	--	--	--	180	0
06S/04W-34J02 S	12-18-59	141	37.0	--	--	--	--	--	--	183	0
06S/04W-34J02 S	06-09-60	141	37.0	--	--	--	--	--	--	180	0
06S/04W-34J02 S	12-22-60	141	--	--	--	--	--	--	--	185	0
06S/04W-34J02 S	09-12-61	141	--	--	--	--	--	--	--	186	0
06S/04W-34J02 S	05-02-62	141	--	6.0	--	80	22	75	3.8	126	0
06S/04W-34J02 S	12-02-64	141	--	5.0	--	100	34	125	7.0	129	0
06S/04W-34J06 S	04-28-53	31	--	--	--	55	18	53	--	244	--
06S/04W-34J09 S	04-28-53	70	--	--	--	30	14	53	--	189	--
06S/04W-34L01 S	04-27-53	--	--	--	--	38	23	58	--	232	--
06S/04W-34M01 S	04-28-53	83	--	--	--	32	18	65	--	207	--
06S/04W-34Q02 S	10-29-52	147	--	--	--	36	15	57	--	171	--
06S/04W-34Q02 S	04-27-53	147	--	--	--	30	20	38	--	171	--
06S/04W-34Q07 S	01-09-63	108	--	34	--	39	17	42	1.2	177	0
06S/04W-34R01 S	04-27-53	44	--	--	--	40	26	49	--	238	--
06S/04W-34R03 S	02-19-53	100	--	--	--	40	19	49	--	214	--
06S/04W-34R03 S	04-27-53	100	--	--	--	48	26	53	--	226	--
06S/04W-35Q01 S	05-21-58	198	43.0	28	--	54	17	46	1.0	140	0
06S/04W-35Q01 S	05-08-59	198	43.0	--	--	--	--	--	--	131	0
06S/04W-35Q01 S	09-12-61	198	--	--	--	--	--	--	--	140	0
06S/04W-35Q01 S	05-02-62	198	43.0	33	--	49	15	45	.9	138	0
06S/04W-35Q01 S	05-03-63	198	40.0	30	--	50	16	50	1.2	146	0
06S/04W-35F01 S	04-22-53	43	--	--	--	66	27	90	--	232	--
06S/04W-35M02 S	10-29-52	38	--	--	--	44	25	58	--	238	--
06S/04W-35N01 S	04-30-53	200	--	--	--	28	16	56	--	183	--
06S/04W-35Q01 S	02-20-53	--	--	--	--	52	19	69	--	201	--
06S/04W-35Q02 S	07-15-64	80	--	--	--	49	16	93	1.0	222	0
06S/04W-36Q01 S	04-22-53	40	--	--	--	34	18	53	--	146	--
07S/01W-09P01 S	12-21-62	31	--	34	--	44	22	103	3.1	284	0
07S/01W-10R01 S	05-26-53	0	--	--	--	58	35	162	--	433	--
07S/01W-18J01 S	05-26-53	33	--	--	--	37	23	74	--	201	--
07S/01W-18Q02 S	05-13-54	0	--	--	--	70	27	91	4.0	317	--
07S/01W-18Q02 S	09-14-55	0	--	--	--	55	21	106	3.4	291	0
07S/01W-18Q02 S	05-10-56	0	13.0	--	--	53	22	108	3.1	296	0
07S/01W-18Q02 S	11-28-56	0	--	66	--	46	19	106	3.9	283	0
07S/01W-18Q02 S	06-05-57	0	--	--	--	--	--	--	--	287	0
07S/01W-18Q02 S	11-21-57	0	--	88	--	41	18	95	3.3	253	0
07S/01W-18Q02 S	11-20-58	0	--	41	--	59	28	120	3.5	346	0
07S/01W-18Q02 S	05-07-59	0	21.0	--	--	--	--	--	--	311	0
07S/01W-18Q02 S	12-22-60	0	--	--	--	--	--	--	--	361	0
07S/01W-18Q02 S	05-02-62	0	20.0	15	--	42	19	100	3.3	261	0
07S/01W-18Q02 S	12-21-62	0	--	65	--	44	25	123	10	281	19
07S/01W-18Q02 S	05-02-63	0	--	44	--	46	19	96	5.9	265	0
07S/02W-02M01 S	12-21-62	8	--	52	--	65	26	42	1.0	222	0
07S/02W-02P02 S	05-20-53	0	--	--	--	94	41	135	--	348	--
07S/02W-02P02 S	09-14-55	0	37.0	--	--	95	37	136	2.0	319	0
07S/02W-02P02 S	11-28-56	0	37.0	--	--	98	38	143	1.4	339	0
07S/02W-03N01 S	09-14-55	--	40.0	38	--	89	43	196	2.2	363	0
07S/02W-03N01 S	05-10-56	--	28.0	--	--	85	43	202	1.9	365	0
07S/02W-03N01 S	11-28-56	1	37.0	--	--	--	--	--	--	359	0
07S/02W-03N01 S	06-05-57	--	--	--	--	--	--	--	--	366	0
07S/02W-03N01 S	11-21-57	--	--	25	--	22	34	246	4.8	52	30
07S/02W-03N01 S	05-21-58	--	31.0	33	--	68	38	196	1.9	381	0
07S/02W-03N01 S	11-20-58	--	--	30	--	82	42	200	1.5	371	0

Results in milligrams per liter--Continued											
					Dissolved solids						
Sulfate (SO_4)	Chloride (Cl)	Fluoride (F)	Nitrate (NO_3)	Boron (B)	Sum of determined constituents	Residue on evaporation at 180°C	Hardness as $CaCO_3$	Noncarbonate hardness as $CaCO_3$	Percent sodium	Specific conductance (micromhos at 25°C)	pH
116	71	--	37	0	446	--	188	--	47	610	7.7
29	117	--	2.0	70	415	--	251	--	38	730	7.7
66	84	.4	71	380	--	598	291	35	42	990	7.3
24	50	--	1.4	100	212	--	150	--	91	350	8.4
7.0	25	--	10	110	221	--	112	0	51	430	8.0
9.4	27	.3	17	60	--	287	110	0	50	421	7.9
9.1	32	.3	25	170	--	295	117	0	48	426	7.7
--	38	--	--	--	--	--	110	0	--	435	7.7
--	32	--	--	--	--	--	107	0	--	460	7.7
--	43	.5	20	110	--	295	125	0	46	442	7.8
.0	32	--	--	--	--	--	120	0	--	460	7.5
--	28	--	--	--	--	--	108	--	--	426	7.8
--	28	--	--	--	--	--	108	--	--	447	7.8
--	27	--	--	--	--	--	108	0	--	440	8.2
--	25	--	--	--	--	--	107	--	--	414	7.5
--	27	--	--	--	--	--	113	0	--	--	7.9
235	74	.6	.0	170	--	626	287	184	36	850	7.4
377	127	1.6	1.0	180	--	880	389	283	41	1270	7.8
9.0	53	--	28	50	338	--	210	--	35	620	7.6
8.0	43	--	8.2	60	251	--	133	--	47	480	8.3
23	67	--	9.5	60	335	--	190	--	40	620	8.0
16	67	--	18	40	319	--	158	--	48	580	8.2
53	28	--	47	150	321	--	154	--	45	480	8.0
13	25	--	33	120	264	--	160	--	34	470	7.8
25	36	.2	40	70	--	352	168	23	35	510	7.3
20	43	--	48	70	345	--	210	--	34	600	8.4
15	46	--	13	160	289	--	182	--	37	510	8.1
20	60	--	39	20	359	--	280	--	34	660	7.8
18	115	.1	23	80	--	411	205	--	33	658	8.1
--	99	--	--	--	--	--	188	--	--	624	7.8
--	96	--	--	--	--	--	188	73	--	614	8.0
31	89	.1	23	30	--	468	185	72	35	600	7.4
22	108	.2	17	20	--	378	193	73	36	611	7.5
51	149	--	13	10	512	--	278	--	42	940	8.3
34	53	--	18	100	351	--	214	--	37	540	8.3
14	57	--	4.0	30	266	--	87	--	47	510	8.3
42	92	--	15	30	389	--	218	--	42	690	8.4
52	103	.2	9.0	50	--	446	185	3	52	745	8.0
15	82	--	45	100	320	--	159	--	42	560	7.6
68	78	.5	15	60	--	489	200	0	52	830	8.2
86	128	--	6.1	170	691	--	293	--	55	1160	8.5
25	92	--	21	--	--	372	188	--	46	670	7.7
41	142	.6	5.6	--	--	622	288	--	40	978	7.5
48	110	.7	1.1	140	491	544	224	0	50	879	7.8
48	115	.5	3.1	100	502	560	224	0	51	894	7.7
45	102	.7	2.0	100	532	520	193	0	54	800	8.0
--	99	--	--	--	--	--	188	0	--	855	7.8
40	85	.8	3.3	120	--	457	--	--	53	723	8.2
51	125	.5	4.0	400	--	708	262	--	49	957	7.6
--	116	--	--	--	--	--	246	--	--	971	7.5
--	119	--	--	--	--	--	261	--	--	973	7.8
44	99	.5	--	140	--	476	186	0	54	765	7.7
58	115	.9	2.4	110	--	614	212	0	54	984	8.6
49	94	.7	2.5	60	--	476	193	0	51	780	8.2
50	75	.3	8.0	20	--	465	267	85	25	686	8.4
118	192	--	7.4	90	761	--	403	--	42	1360	8.2
133	199	.5	10	50	--	812	392	--	43	1340	7.7
131	209	.4	11	70	--	876	402	--	44	1440	8.2
184	234	.7	2.7	110	--	969	398	100	51	1590	7.6
175	233	.5	13	230	--	985	390	90	53	1590	7.4
--	238	--	--	--	--	--	392	98	--	1530	7.3
--	228	--	--	--	--	--	385	85	--	1590	7.5
207	285	.7	3.4	160	--	873	--	--	73	1470	9.4
142	213	.3	5.9	700	--	908	325	--	56	1410	7.1
185	235	.6	6.0	200	--	1130	379	--	53	1630	7.8

State well number	Date of collection	Depth of well (feet)	Water temperature (°C)	Results in milligrams per liter							
				Silica (SiO_2)	Iron (Fe)	Calcium (Ca)	Magnesium (Mg)	Sodium (Na)	Potassium (K)	Bicarbonate (HCO_3)	Carbonate (CO_3)
07S/02W-03N01 S	05-07-59	--	40.0	--	--	--	--	--	--	342	0
07S/02W-03N01 S	06-10-60	--	37.0	28	--	58	42	193	7.4	258	0
07S/02W-03N01 S	12-21-60	--	37.0	35	--	93	44	186	1.9	366	0
07S/02W-03N01 S	09-12-61	--	--	--	--	--	--	--	--	351	0
07S/02W-03N01 S	05-02-62	--	37.0	34	--	85	39	195	2.0	352	0
07S/02W-03N01 S	12-21-62	--	--	30	--	82	41	180	1.0	365	0
07S/02W-03N01 S	05-02-63	--	31.0	--	--	--	--	--	--	345	0
07S/02W-03N01 S	12-02-64	--	--	40	--	78	39	166	2.0	339	0
07S/02W-04D01 S	05-19-53	56	--	--	--	96	33	101	--	262	--
07S/02W-04J02 S	08-26-52	86	--	--	--	58	17	46	--	208	--
07S/02W-04K01 S	04-07-53	90	--	--	--	95	25	96	--	374	--
07S/02W-05C01 S	12-07-62	70	--	34	--	107	32	120	1.3	233	0
07S/02W-08H01 S	04-07-53	72	--	--	--	160	91	306	--	360	--
07S/02W-08M01 S	08-22-52	101	--	--	--	121	83	329	--	232	--
07S/02W-14Q01 S	12-21-62	--	--	28	--	137	35	88	3.9	89	0
07S/02W-20P01 S	08-26-52	82	--	--	--	31	7.0	38	--	134	--
07S/02W-21E01 S	01-09-63	109	--	36	--	46	16	34	1.0	219	0
07S/02W-21E01 S	09-29-66	109	--	45	0	54	12	35	1.0	226	0
07S/02W-25H01 S	03-04-53	146	--	--	--	58	20	105	--	250	--
07S/02W-25H01 S	05-19-53	146	--	--	--	57	20	99	--	250	--
07S/02W-26N01 S	12-21-62	201	--	37	--	45	14	85	1.8	196	0
07S/02W-30D03 S	11-09-62	--	--	20	--	14	2.0	72	1.5	88	0
07S/02W-33E01 S	12-21-62	--	--	38	--	30	11	41	1.4	146	0
07S/03W-02G02 S	08-19-52	13	--	--	--	29	10	37	--	153	--
07S/03W-05L01 S	07-30-52	48	--	--	--	85	36	139	--	281	--
07S/03W-05L02 S	10-04-66	105	--	13	30	8.0	1.8	53	.2	87	0
07S/03W-07R02 S	11-03-52	448	--	--	--	28	8.0	109	--	183	--
07S/03W-07R02 S	05-06-53	448	--	--	--	22	8.0	116	--	177	--
07S/03W-07R02 S	09-08-55	448	--	26	--	29	6.6	109	1.0	169	4
07S/03W-07R02 S	12-22-60	448	--	22	--	28	6.0	112	.6	189	0
07S/03W-07R02 S	09-12-61	448	--	18	--	23	1.0	129	1.6	122	0
07S/03W-07R03 S	01-10-63	--	--	25	--	52	16	75	1.3	235	0
07S/03W-12H01 S	11-09-62	74	--	29	--	45	30	36	2.1	171	0
07S/03W-12J01 S	05-25-53	70	--	--	--	36	18	37	--	134	--
07S/03W-14J01 S	08-31-64	174	13.5	64	--	7.0	5.0	237	4.0	--	16
07S/03W-15N01 S	11-27-56	107	--	52	--	41	11	57	1.6	204	0
07S/03W-15Q01 S	09-29-66	180	--	27	0	52	19	206	2.0	240	0
07S/03W-16N02 S	05-12-53	--	--	--	--	101	31	69	--	329	--
07S/03W-16N03 S	08-15-52	100	--	--	--	89	24	62	--	293	--
07S/03W-16N05 S	10-14-52	--	--	--	--	70	20	68	--	262	--
07S/03W-16N05 S	03-19-53	--	--	--	--	84	23	66	--	293	--
07S/03W-16N05 S	05-20-53	--	--	--	--	76	29	68	--	275	--
07S/03W-17D01 S	07-22-52	--	--	--	--	26	8.0	106	--	177	--
07S/03W-17E03 S	07-22-53	81	--	--	--	55	21	65	--	256	--
07S/03W-17E04 S	10-14-53	50	--	--	--	25	10	70	7.0	128	--
07S/03W-17E05 S	07-15-64	113	--	--	--	66	24	56	1.0	262	0
07S/03W-17G01 S	05-07-53	--	--	--	--	18	4.0	91	--	165	--
07S/03W-17H01 S	05-07-53	--	--	--	--	64	18	69	--	256	--
07S/03W-17H02 S	11-22-57	130	--	30	--	69	16	62	.4	232	0
07S/03W-17P02 S	11-22-57	84	--	37	--	87	26	74	.8	308	0
07S/03W-17P02 S	07-15-64	84	--	--	--	80	28	84	1.0	299	0
07S/03W-17R02 S	09-17-63	210	--	--	60	62	7.0	46	2.0	217	0
07S/03W-18A01 S	07-16-52	--	--	--	--	72	21	65	--	256	--
07S/03W-18A01 S	05-06-53	--	--	--	--	44	17	50	--	214	--
07S/03W-18M01 S	07-17-52	46	--	--	--	39	17	43	--	195	--
07S/03W-18M01 S	05-06-53	46	--	--	--	39	28	61	--	220	--
07S/03W-19A01 S	07-17-52	--	--	--	--	52	21	58	--	226	--
07S/03W-19A02 S	07-17-52	--	--	--	--	44	18	36	--	189	--
07S/03W-20A03 S	03-08-56	88	--	--	--	93	26	70	1.1	305	0
07S/03W-20A03 S	11-22-57	88	--	33	--	89	27	60	5.9	290	6
07S/03W-20A03 S	05-21-59	88	--	50	--	83	25	66	.6	298	0
07S/03W-20A04 S	03-06-56	51	--	--	--	85	29	69	1.1	305	0
07S/03W-20A04 S	11-22-57	51	--	37	--	82	24	61	.7	302	0
07S/03W-20A04 S	05-21-59	51	--	40	--	70	24	63	.8	273	0
07S/03W-20A09 S	03-06-56	90	--	--	--	81	25	66	1.1	313	0

Results in milligrams per liter--Continued											
Sulfate (SO_4)	Chloride (Cl)	Fluoride (F)	Nitrate (NO_3)	Boron (B)	Dissolved solids: Sum of determined constituents	Dissolved solids: Residue on evaporation at 180°C	Hardness as $CaCO_3$	Noncarbonate hardness as $CaCO_3$	Percent sodium	Specific conductance (micromhos at 25°C)	pH
--	245	--	--	--	--	--	374	--	--	1650	7.5
190	242	.2	2.2	150	--	944	312	100	56	1500	8.0
178	229	.7	7.3	140	--	990	413	113	49	1570	7.4
--	220	--	--	--	--	--	400	113	--	1540	7.9
213	203	.5	9.0	180	--	956	370	81	53	1460	7.7
153	204	.4	9.0	230	--	906	382	83	51	1490	7.5
--	206	--	--	--	--	--	383	100	--	1440	7.8
157	198	.7	10	120	--	872	354	79	50	1410	7.9
92	192	--	15	50	660	--	378	--	37	1240	8.0
55	71	--	12	70	363	--	214	--	32	720	6.5
111	149	--	9.9	60	673	--	342	--	38	1090	7.5
218	164	.2	9.0	140	--	856	392	201	39	1300	7.3
423	482	--	11	140	1650	--	782	--	46	2660	8.2
437	517	--	3.5	140	1610	--	648	--	53	2630	8.1
297	165	.2	7.0	80	--	846	485	362	28	1310	7.7
7.0	25	--	26	600	201	--	108	--	44	400	8.1
14	35	.2	9.0	70	--	322	179	0	29	500	7.4
17	41	.2	15	0	331	340	184	0	29	526	7.5
14	142	--	12	100	476	--	229	--	50	850	8.4
15	146	--	12	80	474	--	229	--	49	910	7.9
24	110	.2	12	80	--	408	171	10	52	680	7.7
12	71	2.0	7.0	600	--	--	--	--	78	445	8.2
12	39	.2	25	50	--	274	120	0	42	400	7.6
25	35	--	4.0	100	216	--	112	--	41	380	7.9
145	206	--	2.0	400	753	--	361	--	46	1250	7.6
11	43	.8	.8	100	175	178	28	0	81	309	8.1
40	96	--	2.0	200	349	--	103	--	70	650	7.8
34	115	--	1.0	100	384	--	90	--	74	690	8.6
40	105	.5	.4	140	405	--	99	0	70	689	8.4
27	105	.3	1.2	70	--	387	95	0	72	790	8.0
42	144	.6	9.3	70	--	417	63	0	82	754	7.9
41	84	.2	.0	120	--	402	197	4	45	700	7.8
27	76	.2	41	120	--	416	235	95	25	610	7.8
13	39	--	54	50	264	--	167	--	33	470	7.7
18	350	--	--	4500	712	--	20	--	92	1160	9.5
20	66	.2	.0	0	351	316	148	--	45	565	7.4
77	260	1.5	11	1200	774	812	208	11	68	1350	7.8
20	112	--	58	50	556	--	381	--	28	960	8.6
29	99	--	55	70	504	--	322	--	30	870	7.6
25	99	--	19	100	432	--	261	--	37	810	8.2
21	106	--	23	170	469	--	305	--	32	830	8.3
27	106	--	23	80	467	--	312	--	32	770	8.5
38	96	--	2.0	270	364	--	97	0	70	630	8.5
21	60	--	23	140	373	--	226	--	39	610	7.7
40	71	.5	19	10	--	307	102	--	58	538	7.3
35	93	.1	3.0	50	--	446	266	51	32	770	7.5
16	74	--	6.9	30	292	--	62	--	76	510	7.9
27	96	--	7.3	30	410	--	232	--	39	710	8.0
36	105	.2	9.4	20	--	455	--	--	36	762	7.9
36	137	--	21	0	--	594	--	--	33	978	7.7
40	137	.1	12	50	--	558	315	70	37	950	8.0
18	67	.5	8.0	--	--	366	182	--	35	608	7.6
25	92	--	35	100	438	--	266	--	35	820	7.8
16	53	--	21	50	308	--	180	--	38	530	8.0
17	43	--	14	80	270	--	168	--	36	470	7.4
67	60	--	1.1	250	368	--	215	--	38	620	7.5
36	78	--	7.0	100	364	--	215	--	37	700	8.2
20	46	--	12	90	271	--	183	--	30	510	8.5
65	112	.1	33	50	--	639	342	--	31	964	7.7
37	117	.1	33	0	--	563	--	--	28	893	8.4
36	103	.3	29	100	--	520	310	--	32	866	7.5
63	104	.1	32	50	--	639	335	--	31	956	7.6
38	98	.0	31	0	--	528	--	--	30	856	8.1
41	89	.4	16	100	--	480	271	--	33	779	7.9
38	92	.2	30	100	--	545	307	--	32	867	7.7

State well number	Date of collection	Depth of well (feet)	Water temperature (°C)	Results in milligrams per liter							
				Silica (SiO_2)	Iron (Fe)	Calcium (Ca)	Magnesium (Mg)	Sodium (Na)	Potassium (K)	Bicarbonate (HCO_3)	Carbonate (CO_3)
07S/03W-20A09 S	11-22-57	90	--	37	--	80	24	59	.4	296	0
07S/03W-20A09 S	05-21-59	90	--	40	--	80	27	65	.8	312	0
07S/03W-20A10 S	05-21-59	--	20.0	50	--	74	26	63	.6	283	0
07S/03W-20A14 S	11-22-57	--	--	30	--	81	26	66	1.3	296	0
07S/03W-20A14 S	05-21-59	--	--	30	--	58	24	70	1.6	259	0
07S/03W-20B03 S	03-06-56	50	--	--	--	86	32	69	1.1	313	0
07S/03W-20B03 S	11-22-57	50	--	--	--	79	24	58	.4	299	0
07S/03W-20B03 S	05-21-59	50	--	--	--	82	27	66	.6	315	0
07S/03W-20C04 S	04-09-54	170	--	--	--	102	35	162	1.1	336	--
07S/03W-20D05 S	08-08-38	70	--	--	--	80	28	125	--	244	0
07S/03W-20D05 S	05-21-53	70	--	--	--	196	14	155	--	500	--
07S/03W-20E07 S	09-30-66	354	--	18	10	37	6.3	79	1.6	168	0
07S/03W-20G04 S	01-10-63	81	--	29	--	51	23	60	1.8	244	0
07S/03W-20H01 S	07-11-52	--	--	--	--	66	21	71	--	256	--
07S/03W-20N02 S	08-25-67	300	--	--	0	28	6.0	100	2.0	156	0
07S/03W-21D01 S	11-05-52	--	--	--	--	58	18	75	--	256	--
07S/03W-21D02 S	05-10-56	101	21.0	--	--	58	14	54	.7	215	0
07S/03W-21D02 S	11-27-56	101	21.0	70	--	55	15	55	.8	217	0
07S/03W-21D02 S	06-05-57	101	24.0	--	--	--	--	--	--	212	0
07S/03W-21D02 S	11-21-57	101	--	--	--	--	--	--	--	217	0
07S/03W-21D02 S	05-21-58	101	23.0	35	--	58	16	52	.7	226	0
07S/03W-21D02 S	11-19-58	101	--	50	--	53	16	54	.8	211	0
07S/03W-21D02 S	05-08-59	101	--	--	--	--	--	--	--	207	0
07S/03W-21D02 S	12-18-59	101	20.0	53	--	59	14	50	1.0	211	0
07S/03W-21D02 S	12-22-60	101	--	--	--	--	--	--	--	223	0
07S/03W-21D02 S	09-12-61	101	--	--	--	--	--	--	--	226	0
07S/03W-21D02 S	05-02-63	101	--	41	--	67	16	52	.8	232	0
07S/03W-21D02 S	12-02-64	101	--	50	--	64	15	58	1.0	245	0
07S/03W-21F02 S	09-02-53	65	--	--	--	58	16	54	--	232	--
07S/03W-21M03 S	11-22-57	87	--	33	--	62	20	58	.7	241	0
07S/03W-21P01 S	11-03-52	252	--	--	--	68	26	94	--	268	--
07S/03W-21Q01 S	07-11-52	120	--	--	--	56	11	61	--	201	--
07S/03W-22H01 S	10-05-66	--	--	32	30	57	20	316	1.6	240	0
07S/03W-23A01 S	04-05-61	--	--	--	500	58	4.0	124	3.0	183	0
07S/03W-23D01 S	08-31-64	--	47.0	71	--	7.0	.0	244	1.0	6	23
07S/03W-23D01 S	10-08-66	--	71.0	--	--	8.0	.0	237	9.0	0	24
07S/03W-24A01 S	05-20-53	--	--	--	--	81	36	196	--	220	0
07S/03W-24A01 S	09-08-55	--	--	--	--	39	12	98	1.8	149	3
07S/03W-24A01 S	05-10-56	--	16.0	--	--	47	14	96	1.5	160	0
07S/03W-24A01 S	11-28-56	--	--	44	--	26	8.0	73	2.0	137	0
07S/03W-24A01 S	06-05-57	--	--	--	--	--	--	--	--	138	0
07S/03W-24A01 S	11-20-57	--	--	29	--	35	10	83	2.3	156	0
07S/03W-24A01 S	05-21-58	--	18.0	42	--	51	15	117	1.9	180	0
07S/03W-24A01 S	11-19-58	--	--	--	--	--	--	--	--	163	0
07S/03W-24A01 S	05-08-59	--	--	30	--	24	7.0	69	1.5	129	0
07S/03W-24A01 S	12-18-59	--	--	29	--	31	10	76	1.5	143	0
07S/03W-24A01 S	06-08-60	--	--	24	--	31	7.0	74	1.2	134	0
07S/03W-24A01 S	12-22-60	--	--	26	--	30	9.0	79	1.2	140	0
07S/03W-24A01 S	09-12-61	--	--	25	--	22	6.0	59	1.6	131	0
07S/03W-24A01 S	05-01-62	--	--	24	--	20	7.0	62	.8	129	0
07S/03W-24A01 S	05-02-63	--	--	21	--	29	7.0	73	1.0	1	0
07S/03W-24A01 S	12-02-64	--	--	25	--	25	6.0	67	2.0	136	0
07S/03W-24A02 S	09-29-66	--	--	31	0	35	11	78	1.3	158	0
07S/03W-24Q03 S	07-16-64	--	--	--	--	28	1.0	69	1.0	128	0
07S/03W-25E01 S	02-26-59	--	--	20	--	16	6.0	63	1.0	105	0
07S/03W-25E01 S	09-29-66	--	22.0	25	0	23	5.2	63	1.6	118	0
07S/03W-25M01 S	03-03-38	--	--	--	--	--	--	69	--	85	21
07S/03W-27H02 S	07-10-52	--	--	--	--	59	17	244	--	177	0
07S/03W-27M01 S	09-30-66	--	19.0	25	0	215	122	565	4.0	530	0
07S/03W-27N02 S	04-23-54	--	--	--	--	76	22	109	1.2	287	0
07S/03W-27N03 S	05-08-59	--	20.0	27	--	212	135	1020	2.7	411	0
07S/03W-27N03 S	03-07-60	--	20.0	31	--	121	80	575	3.9	378	0
07S/03W-27N03 S	12-21-60	--	19.0	30	--	78	22	105	.9	290	0
07S/03W-27N03 S	09-12-61	--	--	--	--	--	--	--	--	293	0
07S/03W-27N03 S	05-01-62	--	20.0	29	--	78	23	105	.5	295	0

Results in milligrams per liter--Continued											
					Dissolved solids						
Sulfate (SO_4)	Chloride (Cl)	Fluoride (F)	Nitrate (NO_3)	Boron (B)	Sum of determined constituents	Residue on evaporation at 180°C	Hardness as $CaCO_3$	Noncarbonate hardness as $CaCO_3$	Percent sodium	Specific conductance (micromhos at 25°C)	pH
32	94	.0	32	0	--	517	--	--	30	842	7.5
35	97	.4	27	100	--	505	308	--	31	846	7.9
33	98	.3	26	60	--	490	289	--	32	818	7.5
50	103	.0	37	20	--	557	--	--	32	877	8.2
37	91	.4	23	220	--	465	245	--	38	768	7.7
54	106	.1	38	50	--	583	347	--	30	956	7.6
41	90	.3	26	0	--	517	--	--	30	850	7.6
33	103	.3	26	60	--	520	315	--	31	866	8.0
103	234	.1	39	0	--	880	398	128	47	1480	8.2
140	140	--	--	--	--	--	--	--	46	--	--
111	234	--	1.9	70	962	--	546	--	38	1670	7.9
57	72	.4	.0	200	354	352	118	0	59	595	7.7
35	78	.2	8.0	50	--	430	224	24	37	710	7.7
31	89	--	38	290	444	--	255	--	38	740	7.5
82	82	.4	.0	--	--	423	--	--	69	680	7.6
29	82	--	19	100	409	--	220	--	43	660	8.2
12	74	.3	27	180	347	405	201	25	37	626	7.1
30	75	.2	19	100	428	392	199	22	37	660	7.6
--	74	--	--	--	--	--	185	13	--	635	8.0
--	75	--	--	--	--	--	196	18	--	559	7.8
17	85	.3	12	0	--	417	210	25	35	650	7.5
18	75	.3	18	0	--	414	197	24	37	615	7.4
--	78	--	--	--	--	--	200	30	--	639	7.8
19	73	.4	20	40	--	384	205	32	35	638	7.9
--	78	--	--	--	--	--	218	35	--	650	8.2
--	78	--	--	--	--	--	213	28	--	670	7.6
17	83	.4	14	30	--	416	233	43	33	688	7.5
23	81	.4	16	50	--	442	221	22	36	697	7.9
16	67	.3	8.5	40	--	374	212	--	36	654	8.5
33	92	.1	16	0	--	452	--	--	35	740	8.3
83	114	--	3.7	110	523	--	276	--	43	750	7.9
22	64	--	12	110	326	--	188	--	42	560	7.9
95	428	3.0	3.2	2800	1080	1080	224	27	75	1900	7.6
50	163	.4	10	--	595	--	--	--	62	954	7.8
14	347	--	--	4400	715	--	18	--	97	1230	9.2
13	354	4.0	1.0	3000	653	701	20	0	94	1280	9.2
189	262	--	15	150	891	--	356	176	55	1510	8.0
161	108	.7	12	40	508	460	146	19	59	730	8.4
63	123	.5	21	200	445	481	173	42	54	788	7.6
29	74	.7	15	0	341	316	98	0	61	465	7.6
--	65	--	--	--	--	--	82	0	--	495	7.7
33	90	.3	10	240	341	385	130	0	58	625	7.8
80	150	.3	11	390	558	592	185	37	57	906	8.0
--	121	--	--	--	--	--	154	20	--	758	7.6
24	66	.9	9.9	30	297	336	88	0	62	485	7.9
44	87	.7	15	100	365	347	120	3	58	625	8.2
25	76	.7	17	100	322	299	106	0	60	527	7.8
36	85	.7	11	110	347	344	113	0	60	615	8.1
13	55	.6	20	60	268	235	80	0	61	440	7.6
14	53	.6	15	190	261	266	79	0	63	422	7.8
25	73	.6	13	80	244	320	101	0	61	540	8.0
25	65	.8	14	140	297	300	88	0	62	508	7.8
37	85	.7	22	0	379	374	132	2	56	632	7.9
17	65	.4	5.0	200	--	240	75	0	67	440	7.7
8.0	64	.4	14	340	--	314	63	--	68	481	7.9
17	67	.4	14	0	274	274	79	0	63	463	7.8
15	39	--	--	240	--	--	--	--	--	348	--
77	369	--	4.4	2490	859	--	217	--	71	1500	8.1
420	980	.3	29	1200	2620	2860	1040	605	54	4340	7.6
70	149	.5	5.3	120	--	608	280	35	46	980	7.7
1040	1400	.5	1.2	0	--	4310	1080	--	67	6300	7.6
572	727	.7	5.0	50	--	2370	630	--	66	3680	7.5
62	142	.4	4.0	50	--	587	288	238	44	1010	7.8
--	138	--	--	--	--	--	285	45	--	1000	7.9
71	140	.3	8.0	170	--	620	289	47	44	980	7.7

State well number	Date of collection	Depth of well (feet)	Water temperature (°C)	Results in milligrams per liter							
				Silica (SiO_2)	Iron (Fe)	Calcium (Ca)	Magnesium (Mg)	Sodium (Na)	Potassium (K)	Bicarbonate (HCO_3)	Carbonate (CO_3)
07S/03W-27N03 S	05-02-63	--	20.0	--	--	--	--	--	--	299	0
07S/03W-27P01 S	05-26-53	--	--	--	--	39	24	--	--	220	0
07S/03W-27P01 S	01-10-63	--	--	22	--	106	47	195	1.8	307	0
07S/03W-27P02 S	11-02-67	--	--	--	60	108	24	132	4.0	256	0
07S/03W-28F02 S	08-08-38	--	--	--	--	40	25	50	--	158	0
07S/03W-28R01 S	12-17-59	--	22.0	51	--	52	12	54	2.4	207	0
07S/03W-28R01 S	03-07-60	--	22.0	49	--	51	12	56	2.0	211	0
07S/03W-29A01 S	04-21-53	--	--	--	--	26	11	47	--	165	0
07S/03W-29J01 S	04-21-53	--	--	--	--	36	19	58	--	183	0
07S/03W-34G01 S	09-30-66	--	20.0	26	0	162	54	240	1.6	288	0
07S/03W-35B01 S	03-03-38	--	--	--	--	--	--	71	--	95	3
07S/03W-35B01 S	09-08-55	--	--	--	--	17	1.3	104	1.8	93	0
07S/03W-35B01 S	05-10-56	--	17.0	--	--	19	1.7	84	1.5	102	0
07S/03W-35B01 S	11-28-56	--	--	--	--	--	--	--	--	102	0
07S/03W-35B01 S	06-05-57	--	--	--	--	--	--	--	--	98	0
07S/03W-35B01 S	11-20-57	--	--	--	--	--	--	--	--	104	0
07S/03W-35B01 S	05-21-58	--	20.0	32	--	18	2.0	69	1.5	98	0
07S/03W-35B01 S	05-08-59	--	--	19	--	18	2.0	115	1.6	92	0
07S/03W-35B01 S	12-18-59	--	--	--	--	--	--	--	--	85	0
07S/03W-35B01 S	06-13-60	--	--	--	--	--	--	--	--	79	0
07S/03W-35B01 S	12-21-60	--	--	--	--	--	--	--	--	101	0
07S/03W-35B01 S	09-12-61	--	--	--	--	19	7.0	100	2.0	104	0
07S/03W-35B01 S	05-01-62	--	--	20	--	20	2.0	107	1.7	96	0
07S/03W-35B01 S	05-02-63	--	--	17	--	19	.0	85	1.2	101	0
07S/03W-35B01 S	12-02-64	--	--	17	--	16	1.0	108	2.0	121	0
07S/03W-35B02 S	- -39	--	--	--	--	12	1.0	112	--	88	--
07S/03W-35C01 S	09-29-66	--	23.0	16	0	18	2.6	112	1.8	96	0
07S/04W-01A01 S	09-02-52	--	--	--	--	36	17	72	--	201	0
07S/04W-01E01 S	04-30-53	--	--	--	--	50	20	57	--	232	0
07S/04W-01P02 S	04-30-53	--	--	--	--	132	50	160	--	366	--
07S/04W-01Q02 S	07-04-52	--	--	--	--	44	17	71	--	226	0
07S/04W-01Q03 S	09-08-55	--	--	--	--	38	13	63	1.4	181	6
07S/04W-01Q03 S	05-10-56	--	16.0	--	--	40	12	66	1.4	203	0
07S/04W-01Q03 S	11-27-56	--	--	--	--	--	--	--	--	203	0
07S/04W-01Q03 S	06-05-57	--	--	--	--	--	--	--	--	203	0
07S/04W-01Q03 S	11-21-57	--	--	--	--	--	--	--	--	211	0
07S/04W-01Q05 S	05-01-53	--	--	--	--	80	32	178	--	305	--
07S/04W-02G02 S	05-15-52	--	--	--	--	42	18	44	--	151	0
07S/04W-03A03 S	04-30-53	--	--	--	--	54	26	47	--	262	--
07S/04W-11A01 S	07-11-53	--	--	--	--	58	18	69	--	201	0
07S/04W-12D01 S	01-09-63	--	--	17	--	68	18	71	5.3	150	0
07S/04W-12G01 S	04-30-53	--	--	--	--	50	25	66	--	238	--
07S/04W-12H01 S	07-15-64	--	--	--	--	31	6.0	45	1.0	104	0
08S/01W-22G01 S	12-20-62	--	--	29	--	80	13	55	2.8	265	0
08S/01W-22K01 S	11-08-50	--	--	--	--	60	15	47	--	293	0
08S/01W-22K01 S	11-27-51	--	--	--	--	54	14	54	--	238	0
08S/01W-22K01 S	08-21-62	--	19.0	32	--	58	16	58	3.1	235	0
08S/02W-07A01 S	- -39	--	--	--	--	3.0	1.0	67	--	52	18
08S/02W-11J01 S	- -39	--	--	--	--	101	24	90	--	274	0
08S/02W-11J04 S	09-13-55	--	18.0	--	--	96	25	131	5.4	298	0
08S/02W-11J04 S	05-21-58	--	17.0	37	--	88	29	136	4.9	299	0
08S/02W-11J04 S	06-10-60	--	--	--	--	--	--	--	--	265	0
08S/02W-11L01 S	05-26-54	--	--	--	--	92	12	115	5.4	272	0
08S/02W-11L01 S	01-18-63	--	--	20	--	110	28	130	4.3	300	0
08S/02W-11P01 S	08-05-52	--	--	13	--	1.6	.5	111	--	104	24
08S/02W-12H01 S	- -39	--	--	--	--	65	20	86	--	250	0
08S/02W-12H01 S	05-26-54	--	--	--	--	74	20	89	2.5	256	0
08S/02W-12J01 S	01-18-63	--	--	21	--	99	30	175	4.5	329	0
08S/02W-12K01 S	- -39	--	--	--	--	56	15	77	--	232	--
08S/02W-12K01 S	- -39	--	--	--	--	50	15	82	--	220	0
08S/02W-12K01 S	02-09-51	--	--	--	--	71	8.5	129	--	268	0
08S/02W-15C01 S	12- -15	--	--	27	200	20	6.7	91	--	168	0
08S/02W-15C01 S	- -39	--	--	--	--	3.0	.0	111	--	131	18
08S/02W-15C01 S	02-09-51	--	--	--	--	3.0	.2	115	--	--	84
08S/02W-15C01 S	11-14-51	--	22.0	--	--	10	2.0	109	--	164	--

Results in milligrams per liter--Continued											
					Dissolved solids						
Sulfate (SO_4)	Chloride (Cl)	Fluoride (F)	Nitrate (NO_3)	Boron (B)	Sum of determined constituents	Residue on evaporation at 180°C	Hardness as $CaCO_3$	Noncarbonate hardness as $CaCO_3$	Percent sodium	Specific conductance (micromhos at 25°C)	pH
--	145	--	--	--	--	--	300	55	--	1010	7.8
55	128	--	--	70	462	--	197	--	53	800	7.8
139	334	.2	3.0	310	--	1106	460	234	48	1800	7.3
96	243	.4	3.0	--	--	785	--	--	43	1400	8.1
80	71	--	--	--	--	--	--	--	35	--	--
11	82	.2	4.0	160	--	425	182	--	39	616	7.0
13	80	.2	6.8	180	--	362	178	--	40	595	7.2
52	11	--	1.8	100	231	--	110	0	48	500	7.7
62	64	--	2.1	10	332	--	170	--	43	630	7.5
171	536	.3	.4	200	1330	1510	626	390	45	2360	7.6
16	71	--	--	190	--	--	--	--	--	--	--
27	114	.7	9.1	560	--	594	48	0	82	594	8.1
18	86	.5	12	420	--	300	54	0	76	488	7.7
--	90	--	--	--	--	--	53	0	--	470	7.2
--	93	--	--	--	--	--	50	0	--	560	7.2
--	80	--	--	--	--	--	48	0	--	477	7.7
10	75	.2	10	610	--	291	50	0	73	444	7.2
31	128	.9	5.0	800	--	432	53	0	82	672	8.0
--	115	--	--	--	--	--	53	0	--	652	8.5
--	126	--	--	--	--	--	53	0	--	645	8.3
--	121	--	--	--	--	--	50	0	--	658	7.9
35	115	.8	12	300	--	331	53	0	73	750	7.7
43	117	.7	10	560	--	372	61	0	79	635	7.7
16	85	.4	11	200	--	284	48	0	79	487	8.3
34	107	.8	2.0	490	--	343	44	0	83	620	7.8
23	128	--	4.0	--	--	369	--	--	88	630	--
27	128	.8	6.9	700	361	358	56	0	81	640	7.8
18	82	--	10	120	335	--	158	0	50	650	7.5
12	64	--	28	40	347	--	209	--	37	640	8.5
179	256	--	17	--	977	--	535	--	39	1640	8.5
21	57	--	23	120	346	--	180	--	46	630	7.8
21	67	.9	6.8	960	--	349	--	--	48	561	8.6
15	72	.9	12	170	--	370	--	--	49	575	7.3
--	72	--	--	--	--	--	150	--	--	565	7.8
--	80	--	--	--	--	--	157	--	--	630	8.1
--	83	--	--	--	--	--	175	--	--	612	7.8
74	263	--	9.7	130	789	--	331	--	54	1430	8.6
35	62	.5	8.1	0	--	341	179	--	35	583	7.4
20	71	--	10	10	359	--	245	--	30	670	8.3
71	89	--	2.5	50	407	--	219	--	41	730	7.7
59	124	.2	.0	50	--	476	245	122	38	770	7.5
55	75	--	6.7	10	397	--	230	--	39	700	8.6
14	57	.1	25	120	--	248	104	19	49	400	7.3
86	48	.2	.0	100	--	424	257	39	32	735	7.5
68	39	--	3.1	40	378	--	213	--	33	570	7.9
63	39	--	2.1	0	345	--	195	--	38	540	7.7
76	47	.4	.0	80	--	388	111	0	37	623	7.0
10	50	--	1.0	--	--	202	10	0	93	340	--
178	87	--	9.0	--	--	763	350	--	36	1040	--
186	126	.4	.9	170	748	--	342	98	45	1200	8.0
189	140	.2	14	900	--	751	340	95	46	1210	7.6
--	151	--	--	--	--	--	358	--	--	1290	8.2
161	117	.4	5.4	300	--	702	280	--	47	1050	7.9
206	145	.4	9.0	200	--	870	392	146	42	1290	7.5
50	50	--	--	800	--	354	6	0	98	450	9.2
110	73	--	3.0	--	--	607	243	--	43	831	--
126	96	.4	7.0	220	--	607	268	--	42	923	7.9
255	145	.4	4.0	300	--	926	372	101	50	1400	7.7
101	50	--	--	--	--	531	202	--	45	716	--
99	53	--	--	--	--	519	188	--	49	703	--
163	106	--	4.7	0	658	--	212	--	57	980	8.0
18	83	--	3.0	--	--	340	77	--	72	--	--
14	67	--	--	--	--	344	8	--	97	521	--
15	69	--	4.4	330	287	--	9	--	97	480	8.8
11	74	--	3.7	480	292	--	33	--	88	480	8.6

State well number	Date of collection	Depth of well (feet)	Water temperature (°C)	Results in milligrams per liter							
				Silica (SiO_2)	Iron (Fe)	Calcium (Ca)	Magnesium (Mg)	Sodium (Na)	Potassium (K)	Bicarbonate (HCO_3)	Carbonate (CO_3)
08S/02W-15C01 S	05-26-54	--	--	--	--	3.0	2.0	107	.7	159	3
08S/02W-16A01 S	- -39	--	--	--	--	28	7.0	95	--	171	0
08S/02W-16A01 S	02-09-51	--	--	--	--	34	7.5	92	--	171	0
08S/02W-16A01 S	11-30-51	--	--	--	--	32	8.0	91	--	165	0
08S/02W-16A01 S	05-26-54	--	--	--	--	34	8.0	88	2.1	171	0
08S/02W-16G01 S	- -39	--	--	--	--	9.0	1.0	124	--	107	12
08S/02W-16G01 S	02-09-51	--	--	--	--	11	1.0	124	--	--	63
08S/02W-16G01 S	10-30-51	--	--	--	--	11	1.0	126	--	134	--
08S/02W-16G01 S	05-26-54	--	--	--	--	15	1.0	112	2.3	134	--
08S/02W-17G01 S	- -39	--	--	--	--	3.0	1.0	107	--	82	15
08S/02W-17G01 S	02-09-51	--	--	--	--	5.0	.8	113	--	--	57
08S/02W-17M01 S	08-06-51	--	--	--	--	9.0	3.0	91	--	134	--
08S/02W-17M01 S	05-26-54	--	--	--	--	3.0	.0	91	.6	122	14
08S/02W-17M01 S	01-18-63	--	--	15	--	8.0	.0	96	.6	103	21
08S/02W-19J01 S	07- -10	--	--	37	800	52	16	43	--	193	12
08S/02W-19Q01 S	05-08-59	--	--	.0	--	26	7.0	32	1.0	114	0
08S/02W-19Q01 S	08-07-62	--	--	42	--	39	10	37	.4	134	0
08S/02W-20B04 S	06-04-54	--	--	--	--	70	16	110	3.3	241	0
08S/02W-20B04 S	09-13-55	--	--	--	--	85	11	101	4.2	240	0
08S/02W-20B04 S	06-03-57	--	24.0	23	--	69	20	110	4.3	245	0
08S/02W-20B04 S	11-21-57	--	--	--	--	--	--	--	--	174	0
08S/02W-20B04 S	05-21-58	--	19.0	25	--	80	19	108	3.9	256	0
08S/02W-20B04 S	11-19-58	--	--	--	--	--	--	--	--	249	0
08S/02W-20B04 S	05-07-59	--	21.0	--	--	--	--	--	--	242	0
08S/02W-20B04 S	12-18-59	--	20.0	25	--	62	22	102	3.2	229	0
08S/02W-20B04 S	06-08-60	--	22.0	25	--	81	20	112	2.0	244	0
08S/02W-20B04 S	12-21-60	--	10.0	--	--	--	--	--	--	264	0
08S/02W-20B04 S	09-13-61	--	--	--	--	--	--	--	--	253	0
08S/02W-20B04 S	05-01-62	--	21.0	29	--	88	20	110	3.5	256	0
08S/02W-20B04 S	01-18-63	--	--	--	--	57	11	93	2.5	189	0
08S/02W-20B04 S	05-26-63	--	--	16	--	--	--	--	--	256	0
08S/02W-20B04 S	12-02-64	--	--	22	--	87	22	115	4.0	246	0
08S/02W-20L01 S	- -39	--	--	--	--	47	9.0	42	--	207	--
08S/02W-22L01 S	03-12-53	--	--	--	--	14	8.0	48	--	116	0
08S/02W-28M01 S	09-13-55	--	--	--	--	11	11	80	.8	88	0
08S/02W-28M01 S	05-09-56	--	19.0	12	--	13	1.9	79	.3	94	0
08S/02W-28M01 S	11-28-56	--	--	--	--	--	--	--	--	90	0
08S/02W-28M01 S	06-04-57	--	23.0	--	--	--	--	--	--	88	0
08S/02W-28M01 S	11-21-57	--	--	--	--	--	--	--	--	79	6
08S/02W-28M01 S	05-21-58	--	22.0	13	--	16	1.0	78	.7	101	2
08S/02W-28M01 S	11-19-58	--	--	--	--	--	--	--	--	73	0
08S/02W-28M01 S	05-07-59	--	--	--	--	--	--	--	--	77	4
08S/02W-28M01 S	12-29-59	--	22.0	--	--	--	--	--	--	81	10
08S/02W-28M01 S	06-08-60	--	--	8.2	--	10	1.0	78	3.1	92	0
08S/02W-28M01 S	12-21-60	--	--	--	--	--	--	--	--	93	5
08S/02W-28M01 S	09-13-61	--	--	--	--	--	--	--	--	92	0
08S/02W-28M01 S	05-01-62	--	--	13	--	12	1.0	75	.5	81	2
08S/02W-28M01 S	05-02-63	--	--	--	--	--	--	--	--	82	5
08S/02W-28M01 S	12-02-64	--	21.0	12	--	10	2.0	76	1.0	93	0
08S/02W-29G01 S	03-25-52	--	--	--	--	38	13	75	--	177	0
08S/03W-01P02 S	05-19-53	--	--	--	--	14	7.0	59	--	122	0
08S/03W-01P02 S	09-28-66	--	23.0	24	0	15	2.5	60	1.4	105	0
08S/03W-12C01 S	03-08-55	--	--	--	--	19	4.2	31	1.3	96	0
08S/03W-12C01 S	05-09-56	--	16.0	--	--	24	5.7	38	1.5	107	0
08S/03W-12C01 S	11-28-56	--	--	--	--	--	--	--	--	107	0
08S/03W-12C01 S	06-04-57	--	--	--	--	--	--	--	--	79	0
08S/03W-12C01 S	11-22-57	--	--	--	--	--	--	--	--	107	0
08S/03W-12C01 S	05-21-58	--	26.0	30	--	22	7.0	32	1.5	107	0
08S/03W-12C01 S	11-19-58	--	--	20	--	15	2.0	100	1.2	90	0
08S/03W-12C01 S	05-08-59	--	--	42	--	17	5.0	30	1.2	91	0
08S/03W-12C01 S	12-18-59	--	--	--	--	--	--	--	--	101	0
08S/03W-12C01 S	06-08-60	--	--	--	--	--	--	--	--	92	0
08S/03W-12C01 S	12-21-60	--	--	--	--	--	--	--	--	101	0
08S/03W-12C01 S	09-13-61	--	--	41	--	20	5.0	26	1.6	101	0
08S/03W-12C01 S	05-01-62	--	--	34	--	20	6.0	33	1.1	96	0

Results in milligrams per liter--Continued											
Sulfate (SO_4)	Chloride (Cl)	Fluoride (F)	Nitrate (NO_3)	Boron (B)	Dissolved solids: Sum of determined constituents	Dissolved solids: Residue on evaporation at 180°C	Hardness as $CaCO_3$	Noncarbonate hardness as $CaCO_3$	Percent sodium	Specific conductance (micromhos at 25°C)	pH
4.0	69	1.5	4.2	700	--	301	15	--	93	500	8.9
13	103	--	7.0	--	--	424	100	--	68	633	--
16	103	--	13	130	350	--	116	--	63	600	8.0
10	106	--	3.6	180	333	--	114	--	64	520	7.9
7.0	103	.6	15	200	--	376	118	--	61	643	8.2
36	103	--	9.0	--	--	401	29	--	91	646	--
42	103	--	14	10	359	--	30	--	90	600	8.5
38	103	--	11	220	357	--	33	--	90	520	8.3
31	103	.6	16	250	--	378	43	--	85	652	8.3
19	89	--	8.0	--	--	324	12	--	95	532	--
28	92	--	15	260	321	--	16	--	94	530	8.6
12	64	--	9.3	410	262	--	34	--	85	460	8.7
11	48	3.8	4.3	1000	--	263	7	--	96	442	9.3
10	60	4.0	3.0	770	--	286	19	0	91	450	9.1
17	50	--	28	--	--	369	196	--	32	--	--
9.0	35	.2	7.0	80	--	221	92	--	42	313	7.1
15	51	.2	30	20	--	264	138	28	37	440	7.5
124	99	.3	6.4	140	--	469	241	--	49	943	7.4
138	104	.5	2.5	60	--	--	256	--	46	--	8.0
136	109	.7	2.9	--	--	690	254	--	48	1000	7.9
--	115	--	--	--	--	--	215	--	--	940	7.6
144	120	.3	2.7	110	--	657	280	--	45	1020	7.3
--	116	--	--	--	--	--	277	--	--	973	7.4
--	111	--	--	--	--	--	250	--	--	1040	7.7
135	102	.3	2.8	100	--	593	247	--	47	953	7.3
170	113	.5	11	30	--	645	285	--	46	1020	7.7
--	118	.5	11	30	--	--	293	77	--	1060	7.7
--	117	--	--	--	--	--	300	93	--	1070	7.6
183	115	.2	4.6	170	--	734	304	99	44	1050	7.6
111	86	.4	6.0	180	--	588	187	32	51	780	7.7
--	121	--	--	--	--	--	326	118	--	1080	8.1
191	116	.5	.0	150	--	660	308	107	44	1090	7.7
17	35	--	6.0	--	--	363	152	--	37	475	--
3.0	50	1.4	--	10	182	--	68	--	61	340	8.2
17	74	4.0	.3	600	--	437	--	--	70	437	7.7
12	74	3.3	.0	650	--	276	--	--	81	408	7.7
--	78	--	--	--	--	--	36	--	--	420	8.0
--	76	--	--	--	--	--	32	--	--	465	8.3
--	69	--	--	--	--	--	30	--	--	431	8.7
14	86	5.8	.0	110	217	298	45	--	79	462	8.5
--	77	--	--	--	--	--	31	--	--	428	8.3
--	75	--	--	--	--	--	34	--	--	440	8.4
--	72	--	--	--	--	--	33	--	--	435	8.6
19	77	1.8	.0	690	--	227	30	0	84	450	8.2
--	72	--	--	--	--	--	34	0	--	431	8.6
--	74	--	--	--	--	--	35	0	--	429	8.1
16	70	2.5	.0	720	--	302	34	0	82	420	8.5
--	74	--	--	--	--	--	35	0	--	432	8.5
15	70	5.3	.0	660	--	247	33	0	83	439	8.0
50	85	--	2.7	--	352	--	150	--	52	630	7.9
7.0	60	--	15	30	223	--	63	0	67	410	7.7
9.0	54	.3	16	0	234	234	48	0	73	385	7.8
2.2	27	.2	11	0	--	186	--	--	50	271	8.2
--	43	.2	28	150	--	226	--	--	49	336	7.3
--	40	--	--	--	--	--	79	--	--	285	7.4
--	40	--	--	--	--	--	72	--	--	330	8.1
--	37	--	--	--	--	--	76	--	--	310	8.1
.0	45	.5	13	680	--	219	80	--	45	324	7.8
23	109	.6	12	440	--	325	46	--	82	478	7.2
4.0	30	.0	10	920	--	190	63	--	50	274	8.0
--	34	--	--	--	--	--	68	--	--	301	7.8
--	30	--	--	--	--	--	65	--	--	274	7.8
--	34	--	--	--	--	--	73	0	--	298	7.7
1.0	23	.2	14	30	--	183	70	0	44	263	7.7
9.0	35	.2	14	70	--	206	74	0	49	297	7.2

State well number	Date of collection	Depth of well (feet)	Water temperature (°C)	Results in milligrams per liter							
				Silica (SiO_2)	Iron (Fe)	Calcium (Ca)	Magnesium (Mg)	Sodium (Na)	Potassium (K)	Bicarbonate (HCO_3)	Carbonate (CO_3)
08S/03W-12C01 S	12-21-62	--	--	33	--	20	5.0	30	3.0	104	0
08S/03W-12C01 S	05-02-63	--	--	--	--	--	--	--	--	116	0
08S/03W-12C01 S	12-02-64	--	--	38	--	17	4.0	33	1.0	93	0
08S/03W-12N05 S	02-08-54	--	--	--	--	63	24	164	1.9	253	0
08S/03W-12N05 S	09-08-55	--	--	--	--	54	20	164	2.4	209	10
08S/03W-12N05 S	05-09-56	--	--	20	--	53	18	156	1.8	232	0
08S/03W-12N05 S	05-09-56	--	18.0	23	--	51	21	166	1.5	210	0
08S/03W-12N05 S	11-28-56	--	--	--	--	--	--	--	--	233	0
08S/03W-12N05 S	06-04-57	--	--	--	--	--	--	--	--	231	0
08S/03W-12N05 S	11-21-57	--	--	--	--	--	--	--	--	244	0
08S/03W-12N05 S	12-16-57	--	--	30	--	52	22	148	1.9	238	0
08S/03W-12N05 S	05-21-58	--	20.0	--	--	--	--	--	--	238	0
08S/03W-12N05 S	11-20-58	--	--	19	--	47	22	142	1.0	232	0
08S/03W-12N05 S	12-21-60	--	--	--	--	--	--	--	--	223	0
08S/03W-12N05 S	09-13-61	--	--	--	--	--	--	--	--	217	0
08S/03W-12N05 S	05-01-62	--	--	17	--	55	18	143	.6	227	0
08S/03W-12N05 S	05-02-63	--	--	--	--	--	--	--	--	229	0
08S/03W-12N05 S	12-02-64	--	--	21	--	51	19	132	2.0	225	0
08S/03W-12N13 S	11- -53	--	--	--	--	74	32	242	1.4	433	--
08S/03W-12Q02 S	01-11-53	--	--	--	--	36	18	60	--	177	--
08S/03W-12Q02 S	09-27-66	--	22.0	31	0	40	16	54	1.8	206	0
08S/03W-12Z01 S	12- -15	--	--	38	200	26	7.6	32	--	102	0
08S/03W-13K01 S	05-06-53	--	--	--	--	11	6.0	62	--	116	0
08S/03W-13K01 S	06-02-65	--	18.0	--	--	44	15	94	.2	188	0
08S/03W-24A01 S	05-08-59	--	--	42	--	26	13	51	1.6	128	0
08S/03W-24H02 S	05-08-59	--	--	51	--	22	4.0	35	2.7	98	0
SPRINGS											
07S/03W-14J51 S	12- 2-64		49.0	60		8.0	.0	243	4.0	18	26
08S/01W-16Q51 S	2- 9-51		--	--		48	15	36	--	225	--
08S/02W-36F51 S	2-11-52		--	--		17	4.0	66	--	134	--

Results in milligrams per liter--Continued											
Sulfate (SO_4)	Chloride (Cl)	Fluoride (F)	Nitrate (NO_3)	Boron (B)	Dissolved solids: Sum of determined constituents	Dissolved solids: Residue on evaporation at 180°C	Hardness as $CaCO_3$	Noncarbonate hardness as $CaCO_3$	Percent sodium	Specific conductance (micromhos at 25°C)	pH
8.0	23	.2	12	70	--	172	69	0	47	270	7.3
--	32	--	--	--	--	--	80	0	--	307	7.8
5.0	32	.3	11	40	--	193	61	0	54	298	7.6
94	220	.3	4.2	120	--	711	255	--	58	1280	7.9
98	194	.3	1.6	350	--	675	--	--	62	1140	8.7
85	195	.4	2.5	200	--	660	--	--	62	1070	8.0
91	190	.2	.7	450	--	692	--	--	63	1010	7.4
--	192	--	--	--	--	--	216	--	--	1100	7.6
--	188	--	--	--	--	--	209	--	--	1140	7.8
--	190	--	--	--	--	--	215	--	--	1110	8.1
81	190	.3	.2	170	--	641	--	--	59	1150	8.0
--	190	--	--	--	--	--	230	--	--	1090	8.0
95	173	.1	.0	160	--	741	205	--	60	1080	7.7
--	170	--	--	--	--	--	215	33	--	1030	7.9
--	164	--	--	--	--	--	204	26	--	1000	7.4
97	169	.4	.0	240	--	618	212	26	59	1020	7.8
--	170	--	--	--	--	--	205	18	--	1030	7.8
88	159	.5	3.0	180	--	590	202	18	58	1020	7.9
109	238	.4	15	410	--	984	317	0	62	1500	8.3
3.0	71	--	19	10	295	--	164	19	44	500	8.3
9.0	69	.3	8.6	0	331	336	166	0	41	568	7.5
7.8	45	--	14	--	--	234	96	--	42	--	--
12	50	--	21	110	220	--	53	--	72	410	8.1
59	110	.3	8.0	70	--	445	173	19	54	799	7.4
24	64	.5	1.2	80	--	318	115	--	48	467	6.9
10	38	.4	37	210	--	224	63	--	50	333	7.1
SPRINGS											
17	342	5.0	3.0	3500	720	700	20	0	95	1270	9.1
23	35	--	4.0	--	272	--	180	--	30	470	7.8
29	46	--	1.0	100	229	--	58	--	71	350	7.8

TABLE 5.--*Pumping tests*

Time: Time of measurement, in minutes, after pump was started.

Static water level: The depth to water, in feet below or above (+) land-surface datum, prior to start of test.

Pumping water level: The depth to water, in feet below or above (+) land-surface datum, at end of test.

Drawdown: The difference, in feet, between the static and pumping water levels.

Yield: The yield of the well, in gallons per minute, for drawdown indicated.

Specific capacity: Yield, in gallons per minute, divided by drawdown, in feet. The specific capacity is a measure of the physical condition of the well and the aquifer or aquifers which it penetrates. A well with a large specific capacity is capable of a greater yield than a well with a small specific capacity.

State well number	Date	Time (minutes)	Static water level (feet)	Pumping water level (feet)	Drawdown (feet)	Yield (gpm)	Specific capacity (gpm/ft of dd)
06S/01W-06A02 S		720			16	855.0	53.44
06S/02W-09L01 S	08 29 60	720	32		68	1100.0	16.18
06S/03W-31R01 S	10 07 48		15			4.7	
06S/03W-34J01 S	05 03 51		24		48	3.3	0.07
07S/03W-07R04 S	01 18 63	720	164	222	58	450.0	7.76
07S/03W-14J01 S	06 21 67		16.5	29.3	12.8	146.0	11.41
07S/03W-14N03 S	09 08 65		65	115	50	120.0	2.40
07S/03W-14N04 S	02 61	480	64	79	15	150.0	10.00
07S/03W-15N02 S	07 67	360	98	103	5	60.0	12.00
07S/03W-16K01 S	39		25.5	55.0	24.5	222.0	9.06
07S/03W-16N12 S	07 27 61	480	54	180	126	153.0	1.21
07S/03W-16N13 S	06 05 64	720	60	90	30	280.0	9.33
07S/03W-16N14 S	07 07 62	720	50	160	110	270.0	2.45
07S/03W-16P01 S	06 07 61	720	70	170	100	150.0	1.50
07S/03W-17A01 S	03 17 55	1440	74	314	240	60.0	0.25
07S/03W-17E07 S	03 16 65	480	89	186	97	65.0	0.67
07S/03W-17F04 S	10 09 62	1440	132	254	122	2300.0	18.85
07S/03W-17F05 S	06 11 65		125	139	14	40.0	2.86
07S/03W-17Q08 S	10 13 61	720	123	187	64	1000.0	15.63
07S/03W-17R02 S	04 16 63	720	60	100	40	300.0	7.50
07S/03W-17R02 S	07 20 67		57.8	70.6	12.8	132.0	10.31
07S/03W-17R03 S	09 03 62	720	122	248	126		
07S/03W-18B01 S	05 11 65	720	132	242	110	310.0	2.82
07S/03W-18H05 S	10 25 60		64	150	86	90.0	1.05
07S/03W-18L04 S	08 05 61	720	74	180	106	670.0	6.32
07S/03W-18L05 S	11 15 65	1440	102	162	60	360.0	6.00
07S/03W-18Q04 S	09 65	6600	110	330	220	750.0	3.41
07S/03W-18Q05 S	01 16 66	1440	75	115	40	2100.0	52.50
07S/03W-19B02 S	01 09 64	1440	82	117	35	2000.0	57.14
07S/03W-19J02 S	05 58	1440	5	40	35	350.0	10.00

State well number	Date	Time (minutes)	Static water level (feet)	Pumping water level (feet)	Drawdown (feet)	Yield (gpm)	Specific capacity (gpm/ft of dd)
07S/03W-20A15 S	10 25 63	720	72	124	52	270.0	5.19
07S/03W-20C09 S	06 26 62	720	72	230	158	810.0	5.13
07S/03W-20C09 S	07 27 67	1440	82.8	90.0	7.2	104.0	14.44
07S/03W-20E06 S	12 16 57			74		990.0	
07S/03W-20E07 S	12 31 62	1440	48	109	61	2700.0	44.26
07S/03W-20E08 S	03 23 63	1440	60	77	17	3000.0	176.47
07S/03W-20E10 S	02 25 63	720	36	128	92	99.0	1.08
07S/03W-20H03 S	12 03 52		36	51	15	300.0	20.00
07S/03W-20H03 S	11 07 59	2880	55	100	45	540.0	12.00
07S/03W-20L04 S	07 56	1440	12	82	70	1600.0	22.86
07S/03W-20L05 S	07 31 63	720	71	160	89	80.0	0.90
07S/03W-20N02 S	05 10 63	720	90	171	81	165.0	2.04
07S/03W-20Q03 S	08 55	1440	46	266	220	72.0	0.33
07S/03W-20Q05 S	06 28 61	720	40	140	100	1200.0	12.00
07S/03W-21F01 S	04 28 51	4320	24	89	65	135.0	2.08
07S/03W-21G03 S	65	720	62	120	58	360.0	6.21
07S/03W-21K01 S	08 09 53			94		251.0	
07S/03W-21K04 S	06 22 61	1440	40	50	10	420.0	42.00
07S/03W-21L04 S	02 14 63	720	64	250	186	270.0	1.45
07S/03W-21P04 S	12 04 53		26	35	9	360.0	40.00
07S/03W-21Q01 S	08 04 53		29.0	67.0	38.0	192.0	5.05
07S/03W-22H01 S	08 07 64	720	60	81	21	160.0	7.62
07S/03W-22K01 S	01 28 57		38	53	15	150.0	10.00
07S/03W-22R02 S	12 28 62	2700	30	50	20	1670.0	83.50
07S/03W-23A01 S	06 29 67	1440	88.4	122.2	33.8	147.0	4.35
07S/03W-23A02 S	06 29 67	1440	88.9	107.4	18.5	186.0	10.05
07S/03W-24A02 S	02 59	720	31	152	121	360.0	2.98
07S/03W-24D01 S	03 25 61	720	133	207	74	770.0	10.41
07S/03W-24D01 S	06 29 67	1440	87.6	161.2	73.6	485.0	6.59
07S/03W-24R01 S	05 06 62	1440	60	90	30	360.0	12.00
07S/03W-25F01 S	06 18 63	720	77	120	43	1000.0	23.26
07S/03W-25M02 S	01 23 57		24.0	66.0	42.0	1040.0	24.76
07S/03W-26Q01 S	11 05 62	1440	77	120	43	1000.0	23.26
07S/03W-26R02 S	02 27 58		18.0	115.0	97.0	1109.0	11.43
07S/03W-27M01 S	04 19 51	4320	17.5	24.5	7	175.0	25.00
07S/03W-27N01 S	01 30 53		27	90	63	900.0	14.29
07S/03W-27N02 S	04 22 59		36.5	61.0	24.5	606.0	24.73
07S/03W-27N03 S	04 59	720	31	92	61	900.0	14.75
07S/03W-27P01 S	10 08 59		51	69	18	642.0	35.67
07S/03W-27P02 S	05 25 63	1440	62	116	54	2700.0	50.00
07S/03W-27Q03 S	10 06 59		47.5	74.0	26.5	528.0	19.92
07S/03W-27Q04 S	08 15 62		40	200	160	70.0	0.44
07S/03W-27Q05 S	07 28 62	720	52	84	32	900.0	28.13
07S/03W-28B03 S	01 21 63	720	43	95	52	900.0	17.31
07S/03W-28C02 S	09 06 57			110		611.0	

State well number	Date	Time (minutes)	Static water level (feet)	Pumping water level (feet)	Drawdown (feet)	Yield (gpm)	Specific capacity (gpm/ft of dd)
07S/03W-28K02 S	12 10 65	360	85.3	158.6	73.3	1300.0	17.74
07S/03W-28R01 S	04 22 59		36.5	61	24.5	606.0	24.73
07S/03W-28R01 S	04 59	720	31	92	61	900.0	14.75
07S/03W-28R05 S	03 07 61	720	42	132	90	990.0	11.00
07S/03W-29A02 S	04 24 62	720	55	280	225	700.0	3.11
07S/03W-35A01 S	09 02 65	900			38	3000.0	78.95
07S/04W-01Z01 S	03 24 61	2160	20	35	15	1600.0	106.67
07S/04W-02B01 S	01 04 56	480	20	42	22	360.0	16.36
07S/04W-02B01 S	04 09 56			55.0		178.9	
07S/04W-02F02 S	10 57		73	213	140	20.0	0.14
07S/04W-02G01 S	05 05 51	120	8.5	37	28.5	360.0	12.63
07S/04W-02G03 S	07 15 61	720	88	200	112	500.0	4.46
07S/04W-02H03 S	05 16 62	720	70	200	130	810.0	6.23
07S/04W-12B03 S	03 56	1440	61	269	208	72.0	0.35
08S/01W-06P01 S	04 24 65	1668	86	224	138	2000.0	14.49
08S/02W-11J04 S	05 09 40			48.5		850.0	
08S/02W-12J01 S	05 22 57			68		1960.0	
08S/02W-14B01 S	02 12 66	9180	103	252	149	1400.0	9.40
08S/02W-17M01 S	08 03 51	5760			98.9	2330.0	23.56
08S/02W-20B04 S	01 04 54		12	37	25	1750.0	70.00
08S/02W-20R01 S	03 31 67		90	150	60	2500.0	41.67
08S/02W-34F03 S	05 22 61	720	50	250	200	8.0	0.04

MAPS OF THE WESTERN PART OF THE UPPER SANTA MARGARITA RIVER WATERSHED RIVERSIDE AND SAN DIEGO COUNTIES CALIFORNIA

SHOWING RECONNAISSANCE GEOLOGY AND LOCATION OF WELLS AND SPRINGS

STATE OF CALIFORNIA
THE RESOURCES AGENCY
DEPARTMENT OF WATER RESOURCES
SOUTHERN DISTRICT

FEDERAL-STATE COOPERATIVE
GROUND-WATER INVESTIGATIONS
PREPARED BY U.S. GEOLOGICAL SURVEY
IN COOPERATION WITH
RIVERSIDE COUNTY FLOOD CONTROL
AND WATER CONSERVATION DISTRICT
1970

This section consists of explanatory information, 11 page-size maps, and three insets that show generalized geology and location of wells and springs in the western part of the upper Santa Margarita River area. The area covered by each individual map is shown below. One composite map, about 34 x 38 inches, is available on request, at the requester's expense, from the district chief, U.S. Geological Survey, Water Resources Division, 855 Oak Grove Avenue, Menlo Park, California 94025.

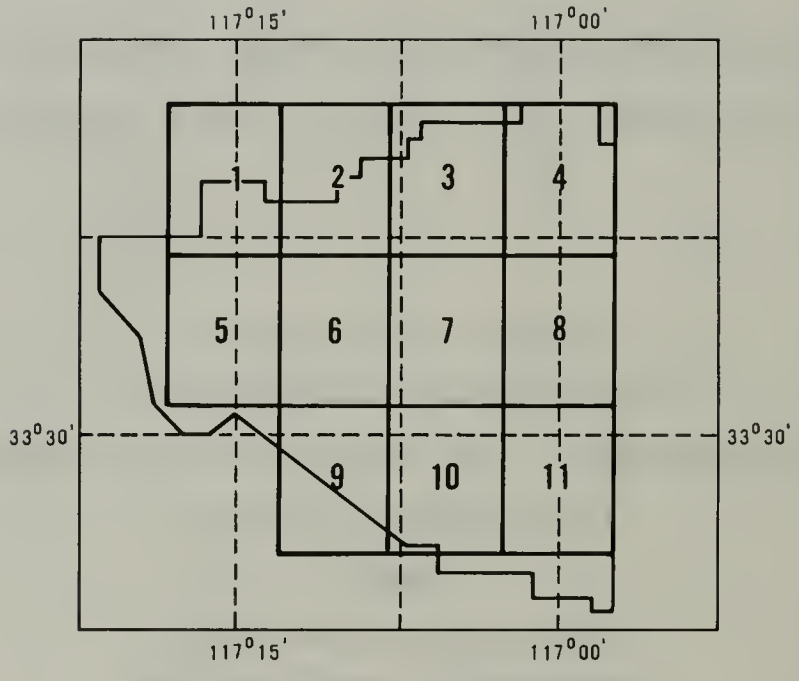

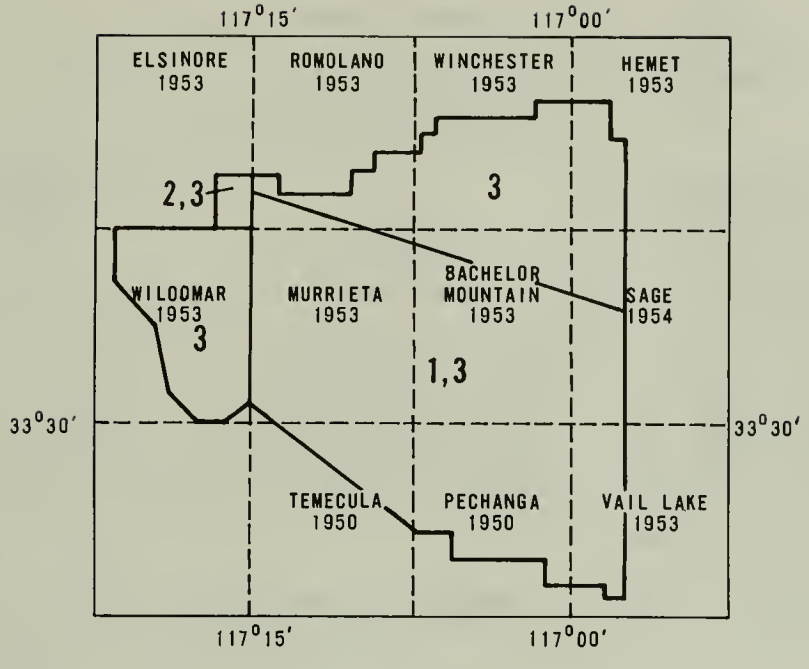

INDEX TO TOPOGRAPHIC MAPS AND GEOLOGIC MAPPING

Geology compiled and modified by J.S. McLean, B.A. Winters, and F.W. Giessner, from published and unpublished mapping

1. J.F. Mann, Jr. (1955)
2. Rene Engel (1959)
3. Fred Kunkel (unpublished 1961)

Location of wells and springs by J.S. McLean and B.A. Winters

Base from U.S. Geological Survey topographic quadrangles, Scale 1:24,000

EXPLANATION

UNCONSOLIDATED DEPOSITS

Holocene

Qya

Younger alluvium

Boulders, gravel, sand, silt, and clay. Where saturated, yields water freely to wells

Pleistocene

Qoa

Older alluvium

Boulders, gravel, sand, silt, clay, and some lacustrine deposits. Includes the Dripping Springs Formation, the Pauba Formation, and the Temecula Arkose, all of Mann (1955). Where saturated, yields water to wells

QUATERNARY

CONSOLIDATED ROCKS

QTv

Volcanic rocks

Olivine basalt flows, reddish brown. Principally the Santa Rosa Basalt of Mann (1955), of Pliocene(?) age; also includes the sedimentary Martinez(?) Formation of Mann 1955), of Paleocene(?) age, near Mesa de Burro and the Nigger Canyon Volcanics of Mann (1955), of Pleistocene age, near Vail Lake. Not considered a source of ground water

TERTIARY AND QUATERNARY

pTb

Basement complex

Igneous and metamorphic rocks. Includes the Bedford Canyon Formation, the Bonsall Tonalite, the Domenigoni Valley Granodiorite, the Lakeview Mountain Tonalite, the San Marcos Gabbro, and the Woodson Mountain Granodiorite. Yields small quantities of water from joints, fractures, and weathered zones

PRE-TERTIARY

MAP SYMBOLS

Approximate geologic contact

Fault

Dashed where inferred, dotted where concealed; queried where doubtful

Surface-water divide

E1
Well equipped with a 5-hp motor or larger

A1
Unused well or well equipped with a motor smaller than 5-hp

C1
Dry or destroyed well

AS1
Flowing spring

BS1
Dry spring

WELL-NUMBERING SYSTEM

Letter after well indicates position in section thus:

D	C	B	A
E	F	G	H
M	L	K	J
N	P	Q	R

For a complete description of well-numbering system, see text

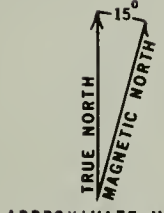

APPROXIMATE MEAN DECLINATION 1970



CONTOUR INTERVALS 20 AND 40 FEET
DATUM IS MEAN SEA LEVEL

MAP 1

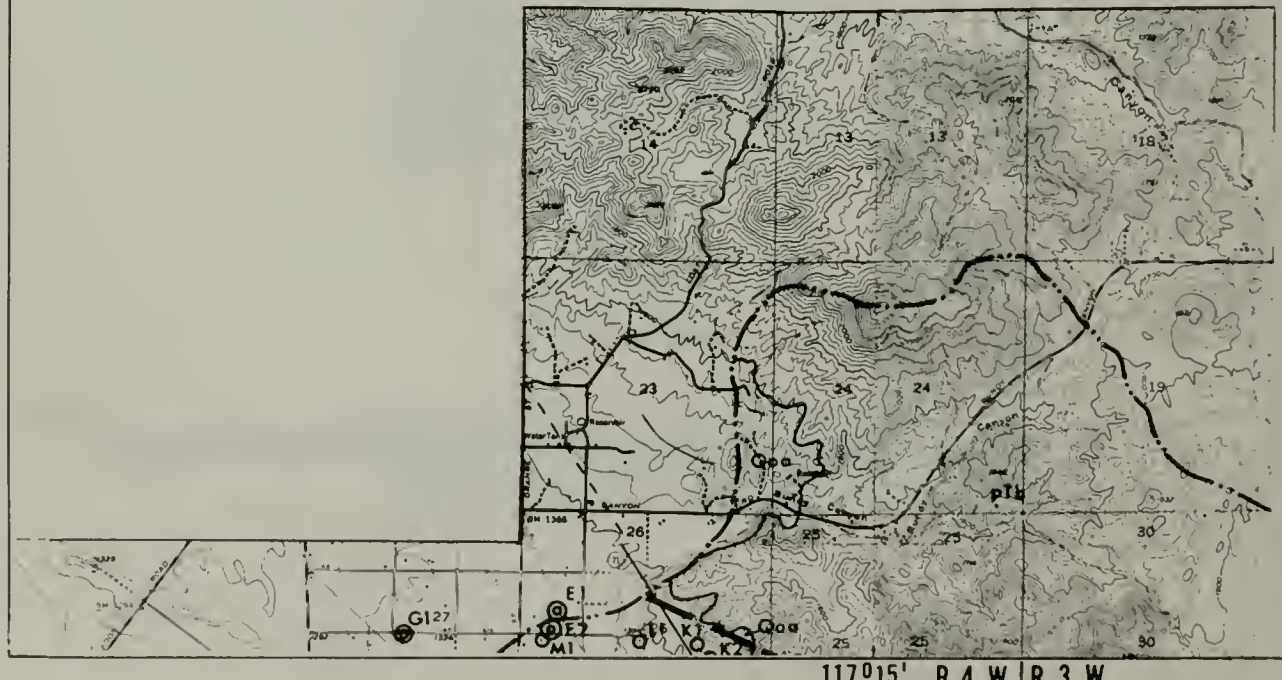

MAP 2

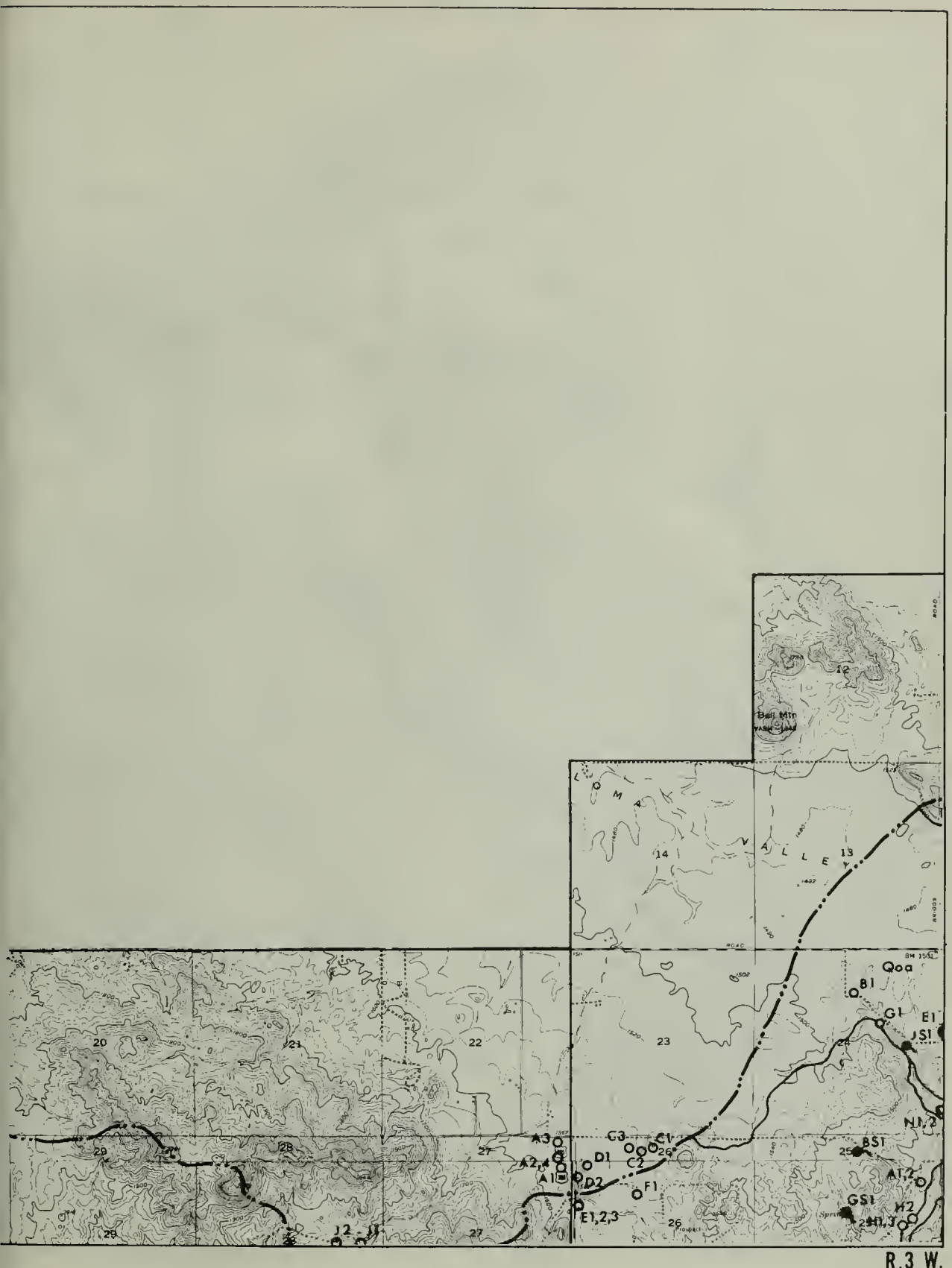

Bell Mtn
VALLEY
Qoa
B1
G1
E1
JS1
N1,2
BS1
A1,2
GS1
H2
H1,3
A3
A2,4
A1
D1
D2
C3
C1
C2
F1
E1,2,3
J2
J1
12
13
14
20
21
22
23
24
25
26
27
28
29

R.3 W.

MAP 3

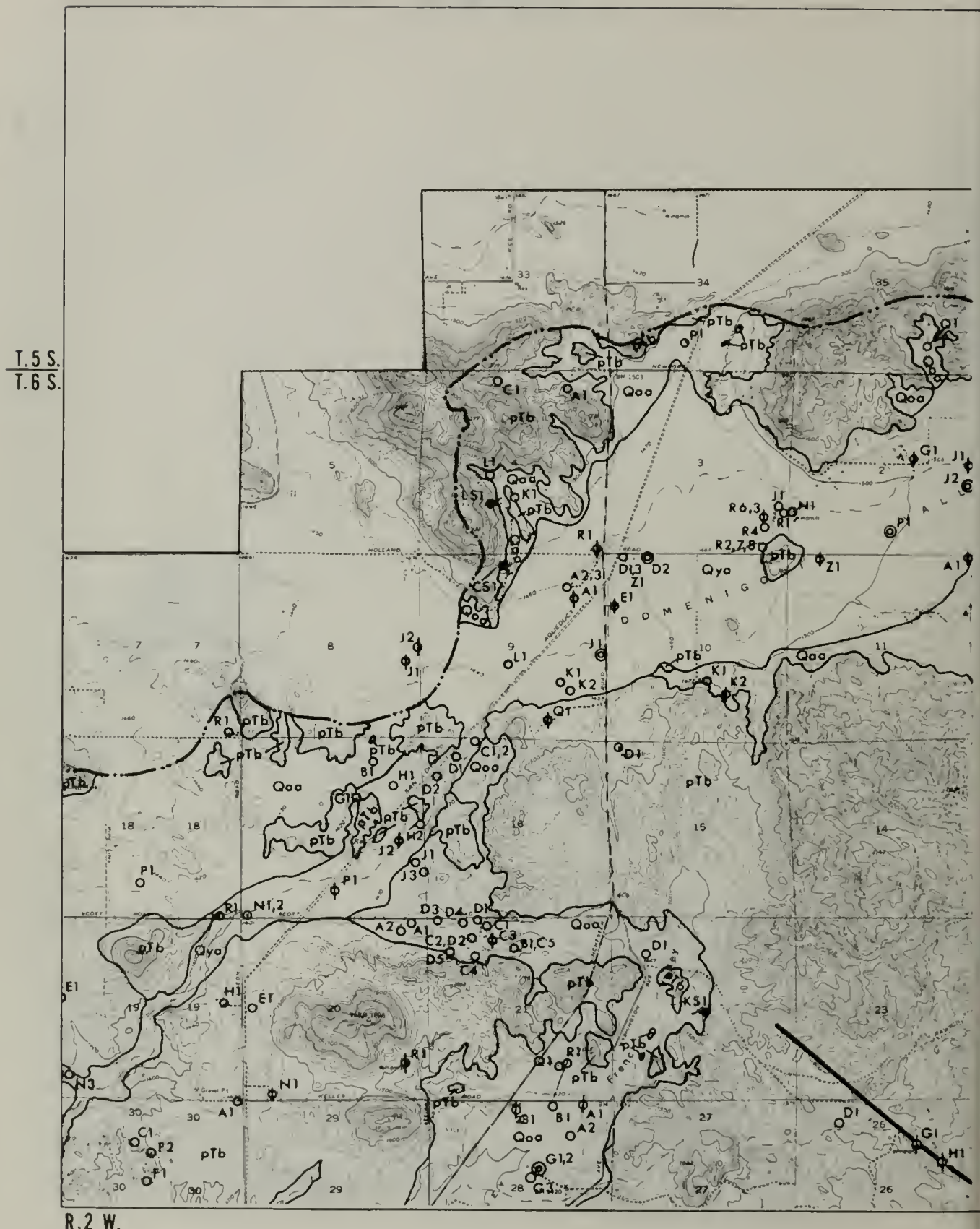
T.5 S.
T.6 S.
R.2 W.
DOMENIGO
Qoa
Qya
pTb
Q1
C1
A1
L1
LS1
K1
CS1
R1
A2,3
D1,3
D2
Z1
E1
J1
J2
J3
L1
K2
Q1
R6,3
R4
R2,7,8
N1
G1
H1
H2
B1
C1,2
D1
D2
D3
D4
D5
C2,D2
C3
C4
B1,C5
A2
N1,2
KS1
N3
P1
P2
F1
G1,2
G3

MAP 4

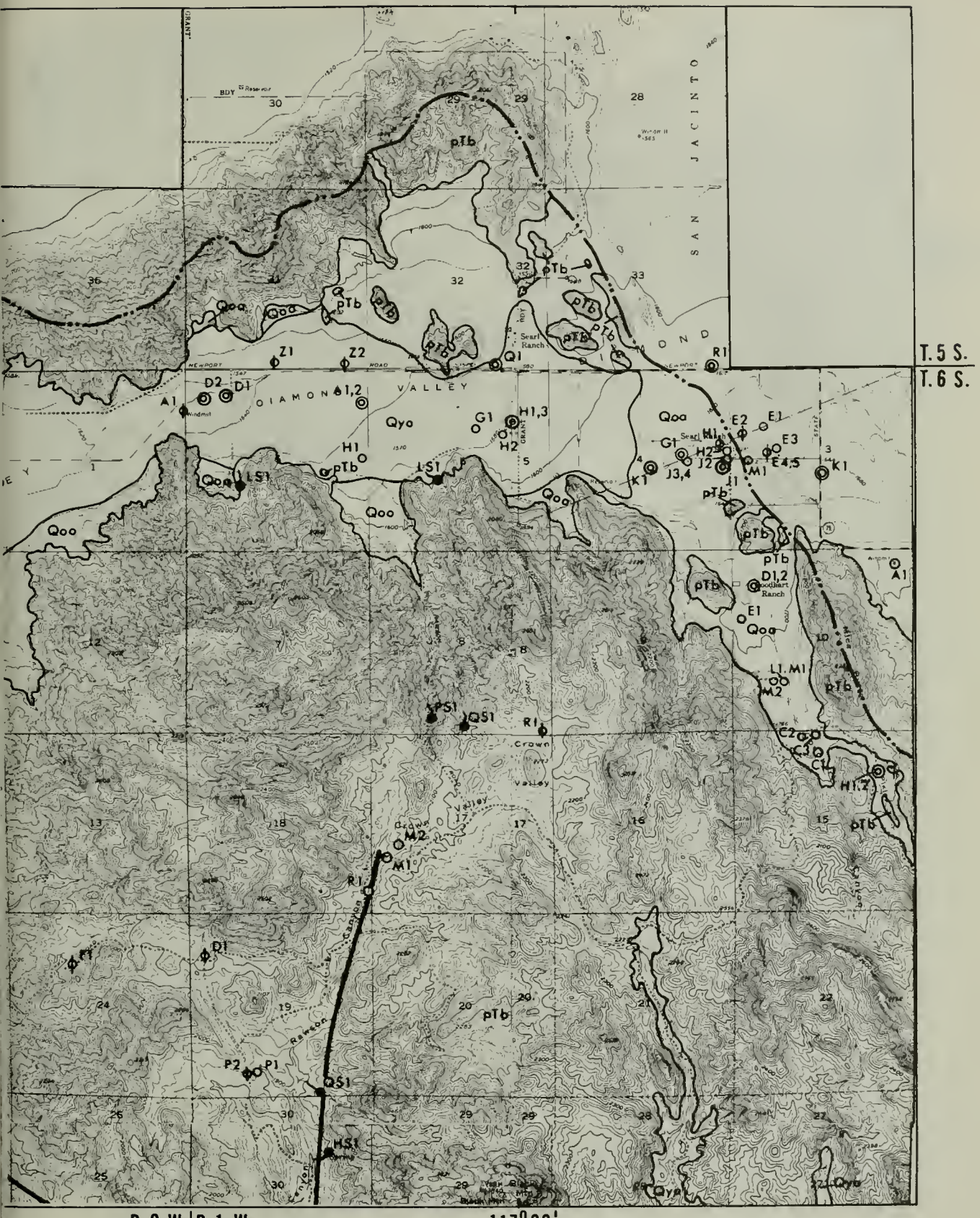

T.5 S.
T.6 S.
R.2 W.
R.1 W.
117°00'
SAN JACINTO
DIAMOND VALLEY
Searl Ranch
Crown Valley
Goodhart Ranch
Windmill
NEWPORT ROAD
pTb
Qoa
Qyo
Qoo
Z1
Z2
Q1
R1
D2
D1
A1
A1,2
G1
H1,3
H2
H1
LS1
E1
E2
E3
E4,5
J1
J2
J3,4
K1
M1
D1,2
L1,M1
M2
C1
C2
C3
H1,2
PS1
QS1
HS1
P1
P2
F1

MAP 5

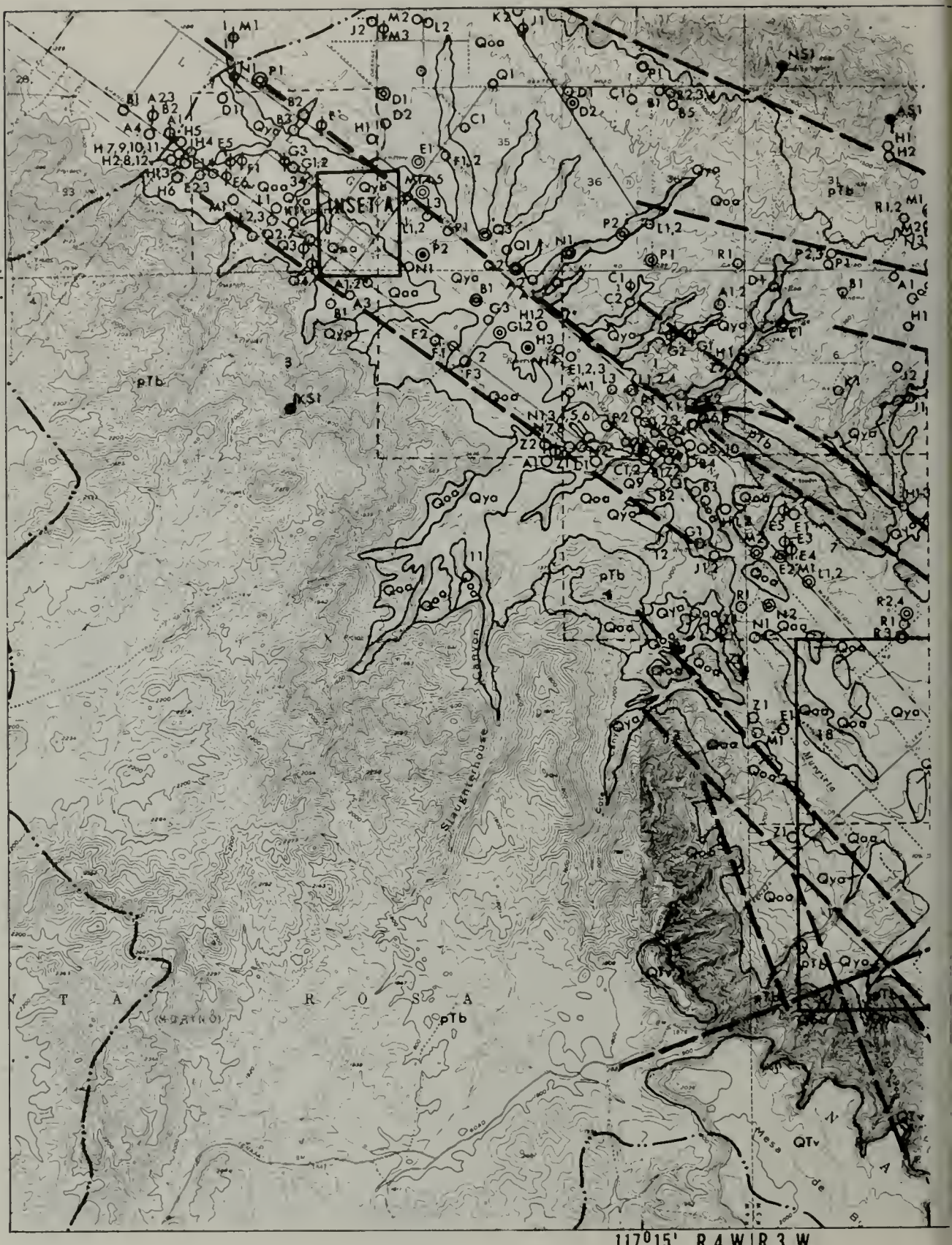
T.6 S.
T.7 S.
INSET A
pTb
Qoa
Qya
Qoo
Slaughterhouse Canyon
Mesa
QTv
117°15'
R.4 W.
R.3 W.

MAP 6

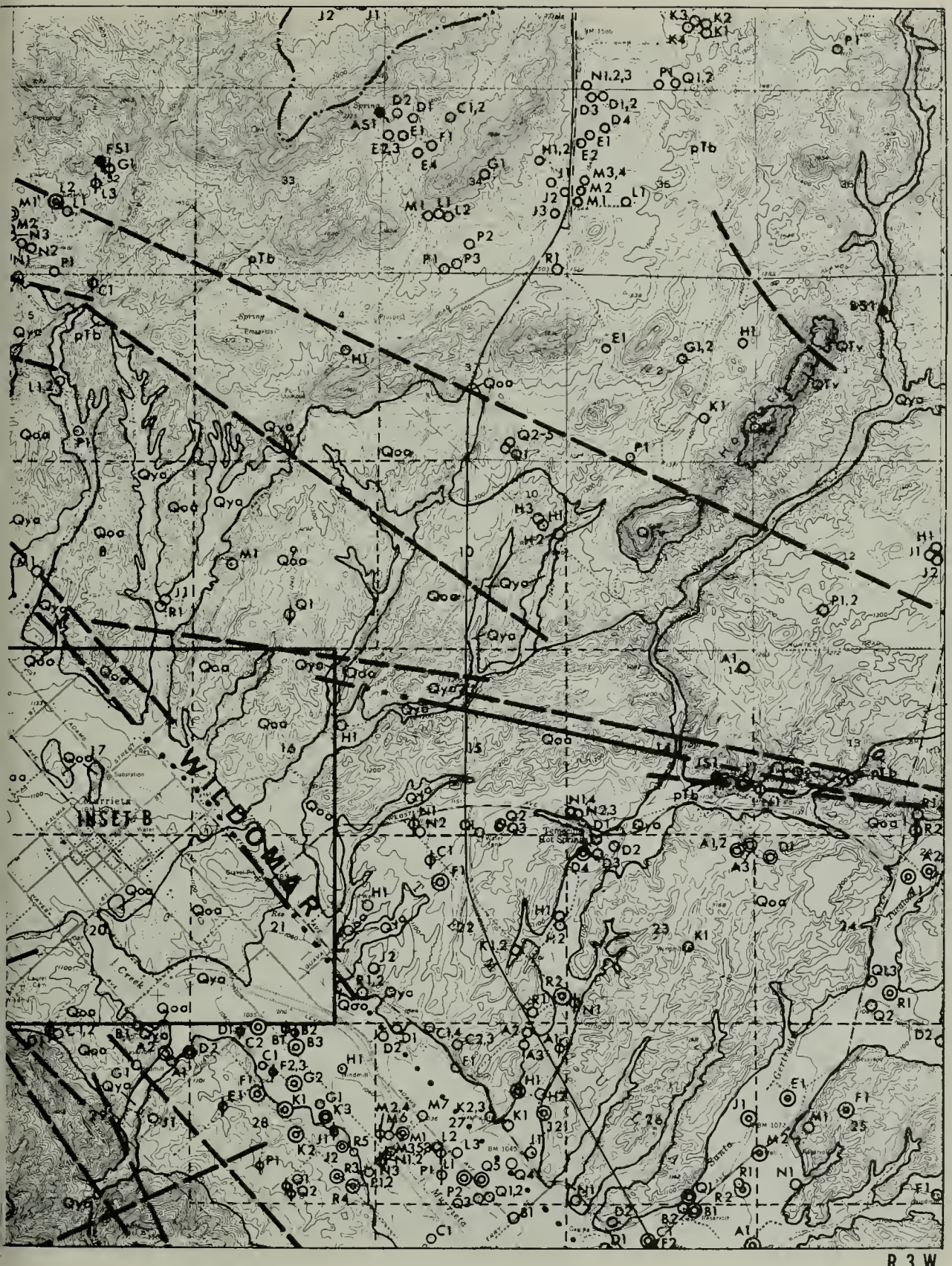
T.6 S.
T.7 S.
R.3 W.
INSET B
WILDOMAR
Murrieta
Substation
Qoa
Qya
pTb
Qoa
Qya
Qoa
Qya
Qoa
Qya

MAP 7

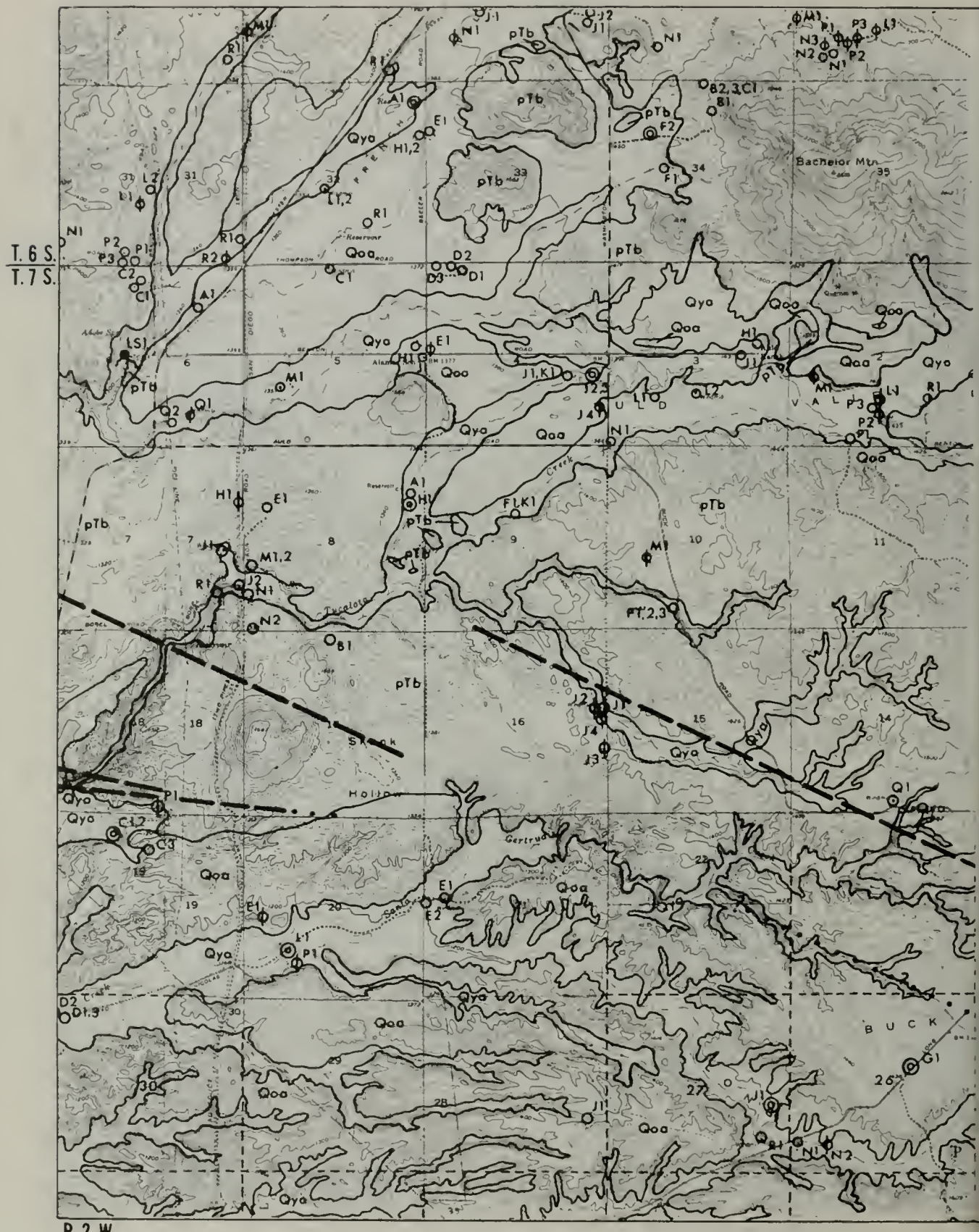
T. 6 S.
T. 7 S.
R. 2 W.
Bachelor Mtn
Qya
Qoa
pTb
Tucalota
Creek
Hollow
Gertrude
Santa
BUCK
Reservoir
THOMPSON ROAD
SAN DIEGO
BECKER
FRENCH
Alamo
Reservoir
Creek

MAP 8

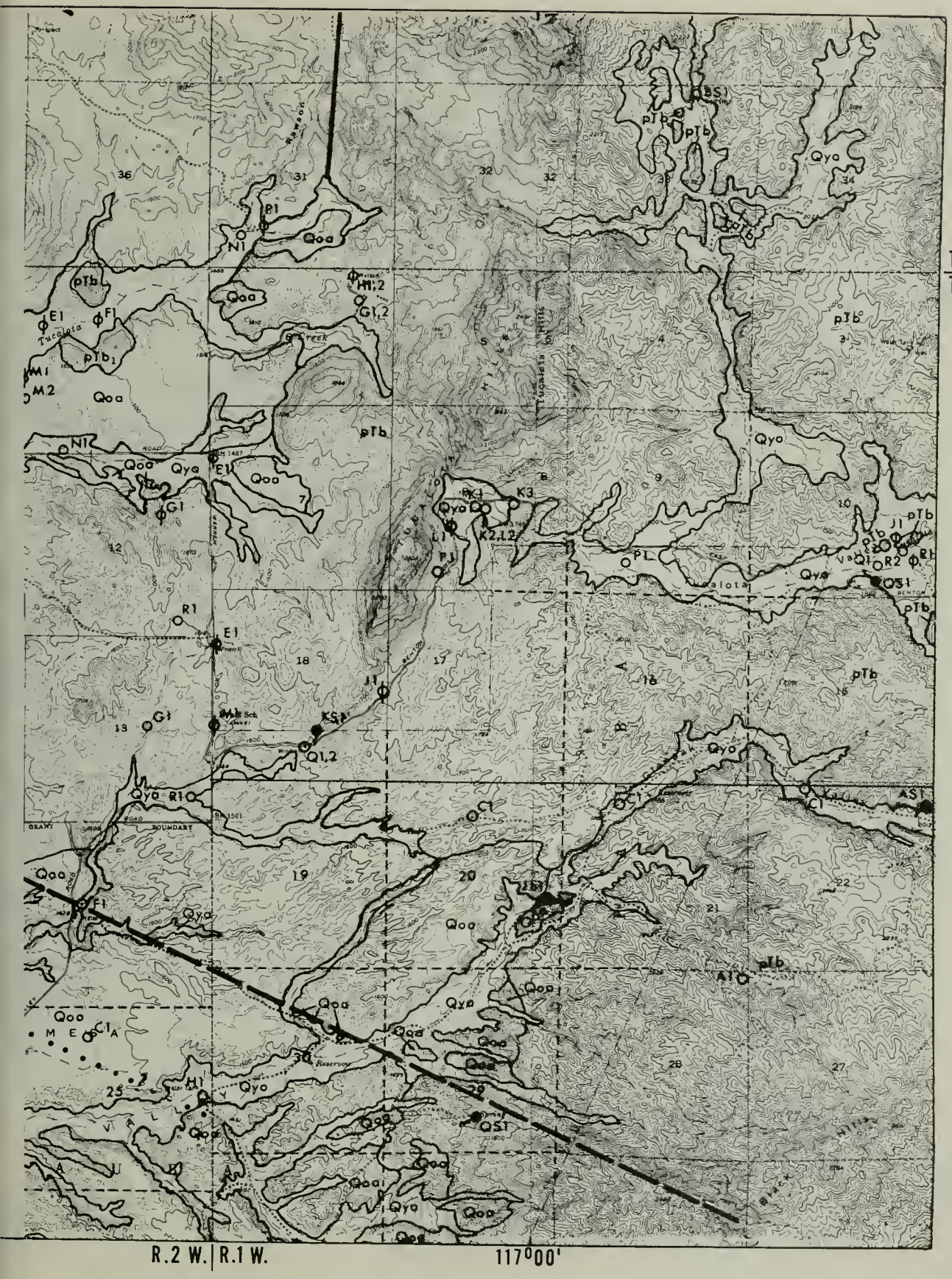
T.6 S.
T.7 S.
R.2 W.
R.1 W.
117°00'
Qoa
Qya
pTb
Tucalota
Creek
Reservoir
GRANT
BOUNDARY
BENTON
Tucalota Hills
Black Hills

MAP 9

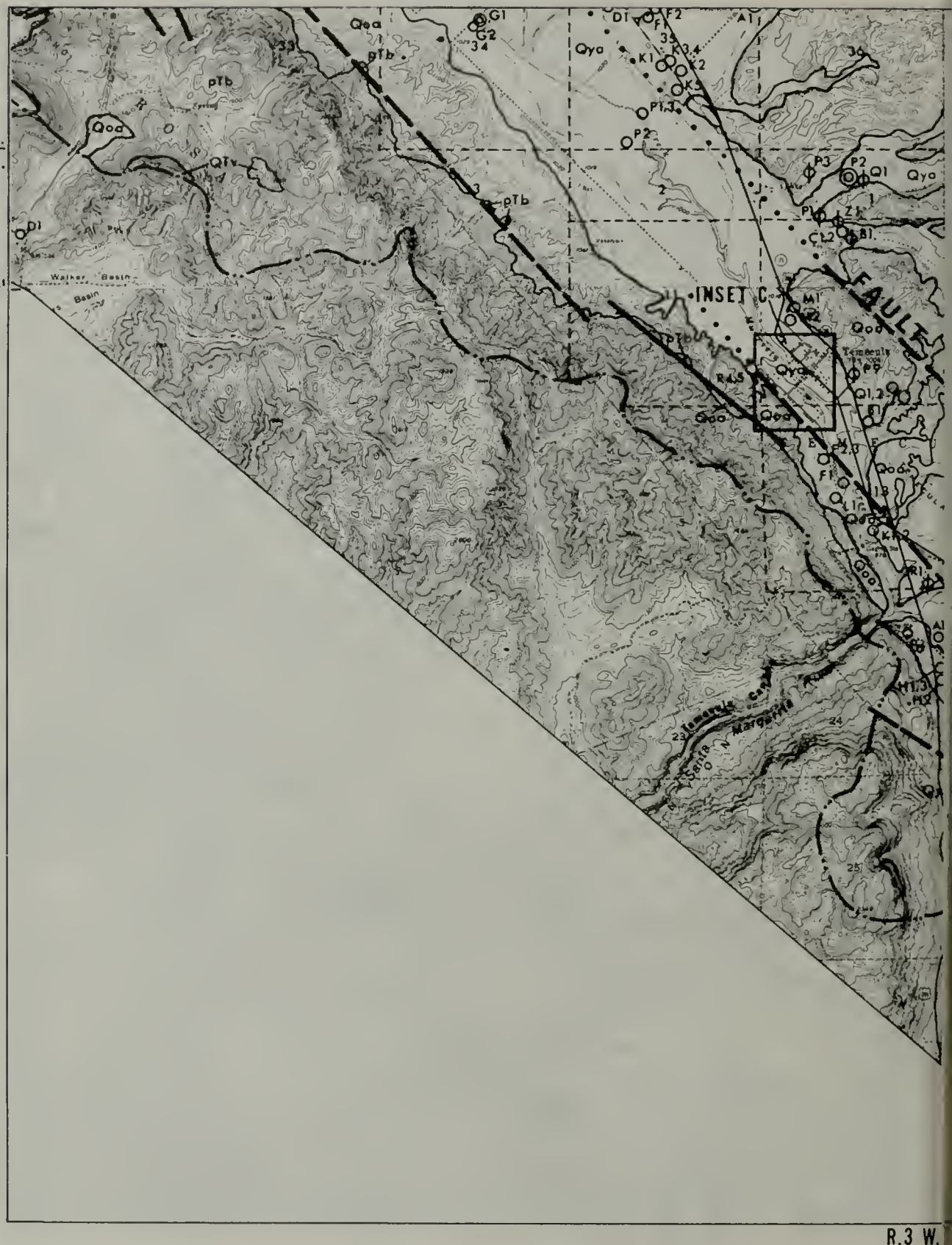
T.7 S.
T.8 S.
33°30'
INSET C
FAULT
Walker Basin
Temecula
Santa Margarita
R.3 W.

MAP 10

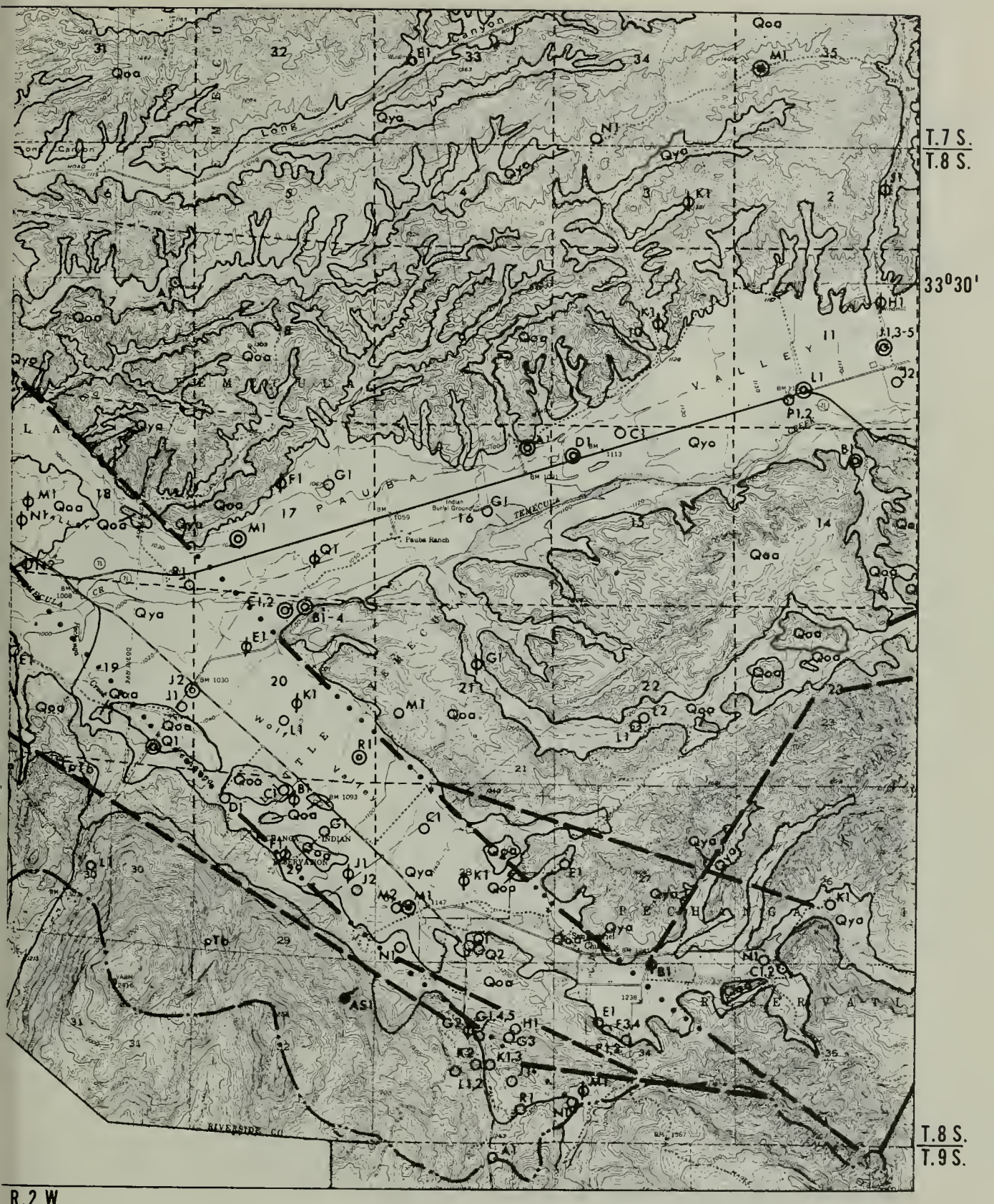
T.7 S.
T.8 S.
33°30'
T.8 S.
T.9 S.
R.2 W.
Qoa
Qya
Qyo
Long Canyon
Indian Burial Ground
Pauba Ranch
TEMECULA
PAUBA
VALLEY
PECHANGA
INDIAN RESERVATION
RIVERSIDE CO.

MAP 11

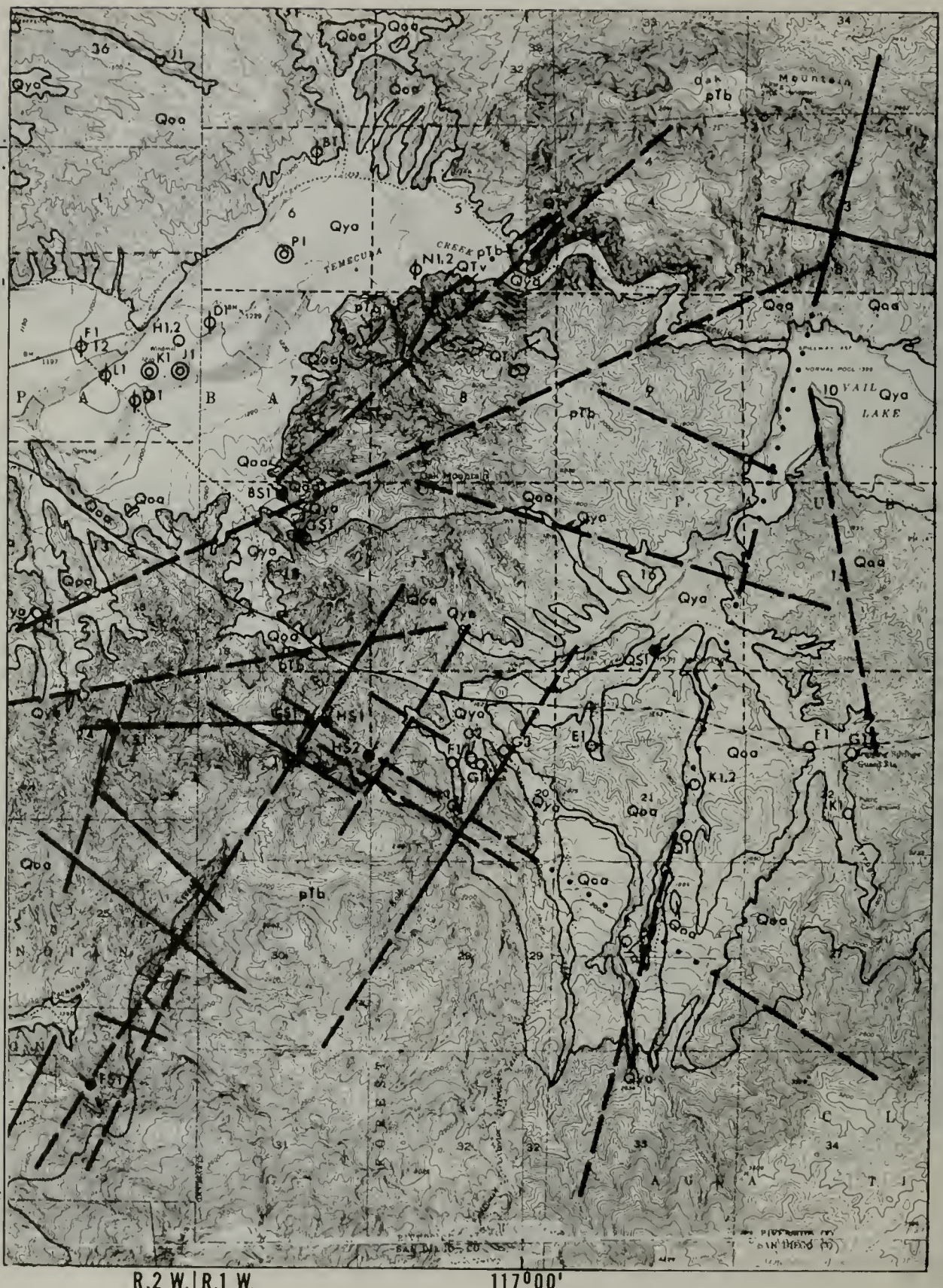
T.7 S.
T.8 S.
33°30'
T.8 S.
T.9 S.
R.2 W. | R.1 W.
117°00'
Qoa
Qya
pTb
Oak Mountain
TEMECULA CREEK
VAIL LAKE
BS1
GS1
HS1
HS2
KS1
FS1
N1,2
P1
H1,2
K1
J1
F1
T2
L1
E1
G3
K1,2
QS1
QTv

INSET A

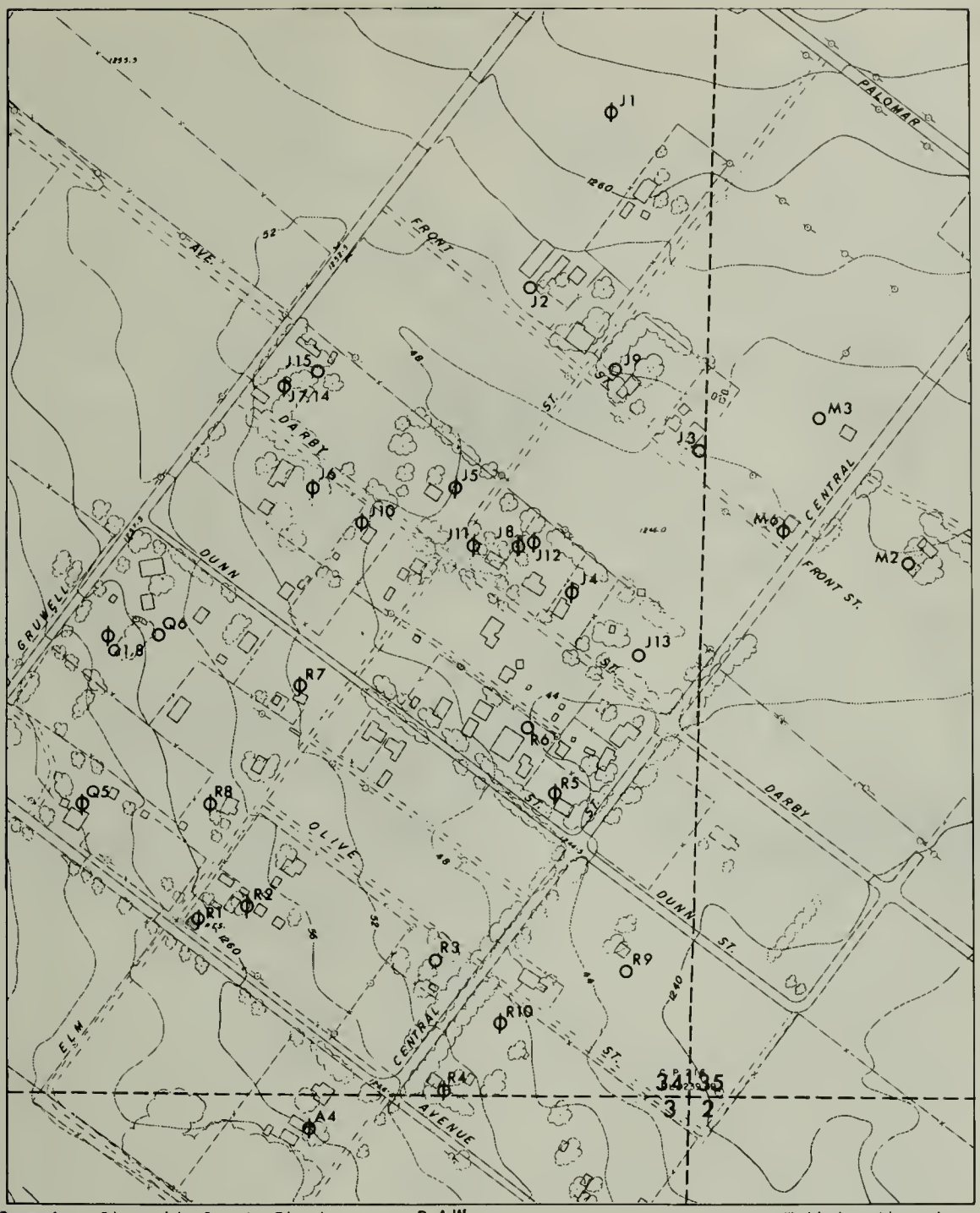

Base from Riverside County Flood Control and Water Conservation District, 1962

R.4 W.

N

0 1/10 Mile

Well locations by B.A. Winters, 1968

INSET B

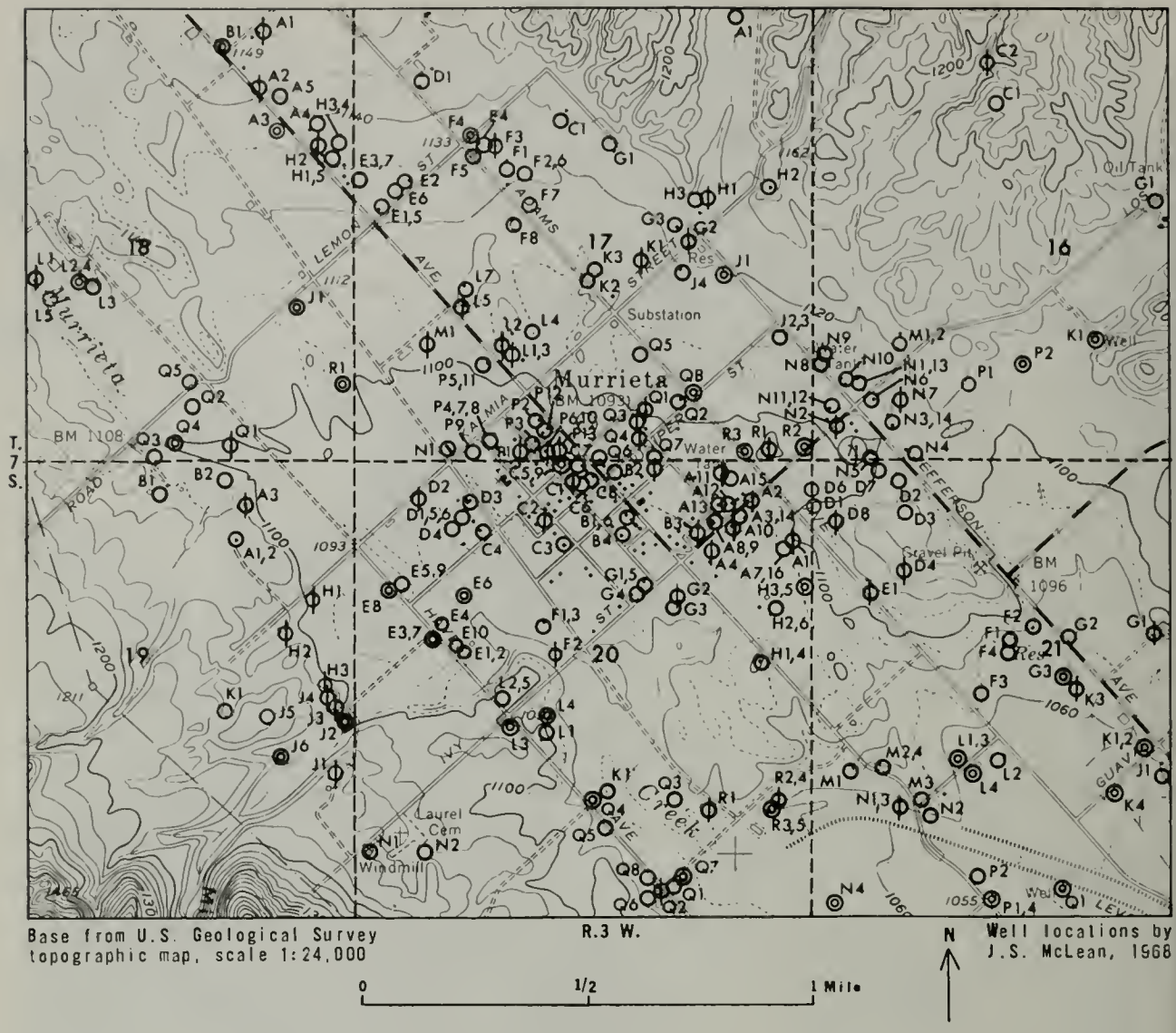

Base from U.S. Geological Survey topographic map, scale 1:24,000

Well locations by J.S. McLean, 1968

INSET C

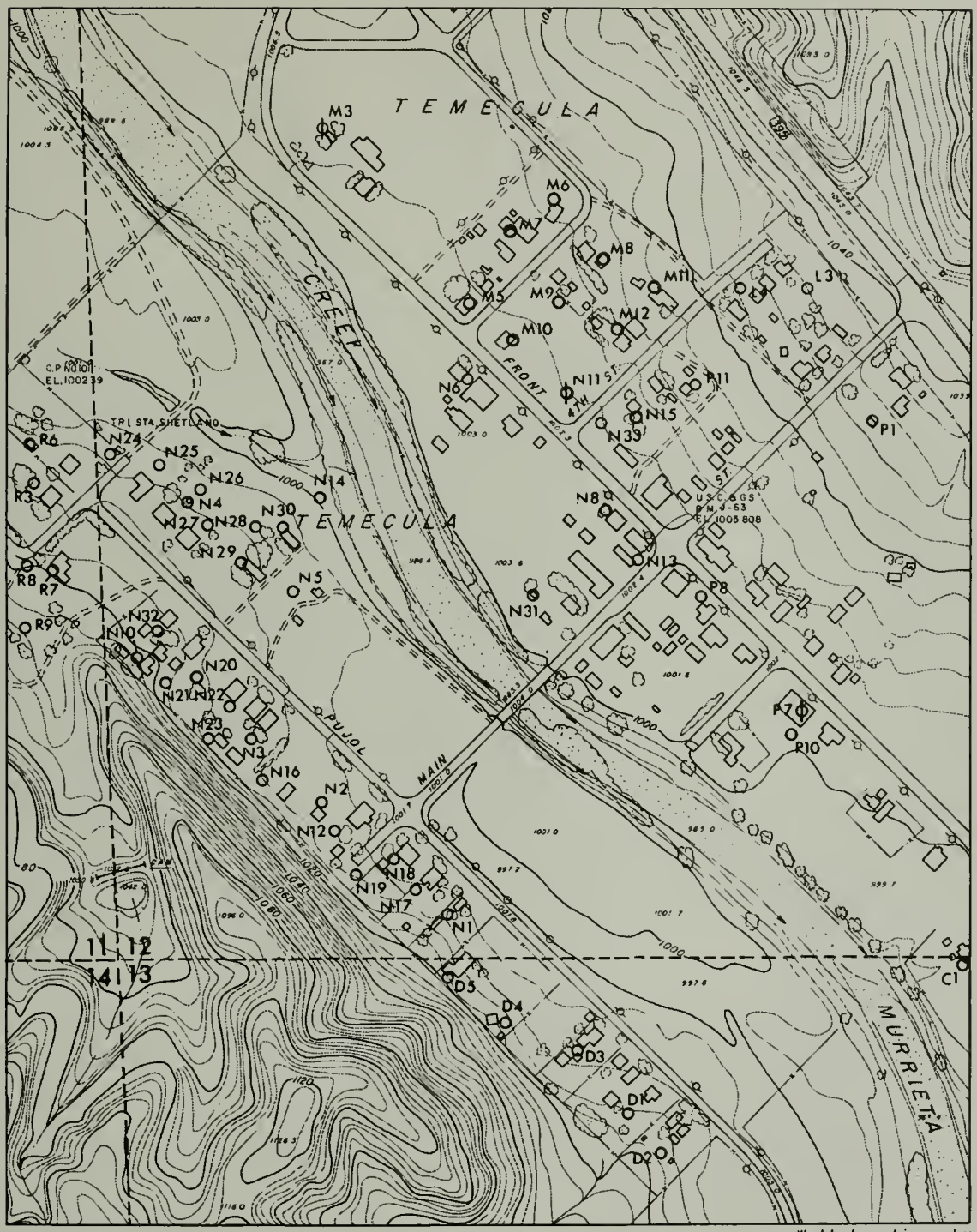

Base from Riverside County Flood Control and Water Conservation District, 1962

Well locations by J.S. McLean, 1967

THIS BOOK IS DUE ON THE LAST DATE
STAMPED BELOW

BOOKS REQUESTED BY ANOTHER BORROWER
ARE SUBJECT TO RECALL AFTER ONE WEEK.
RENEWED BOOKS ARE SUBJECT TO
IMMEDIATE RECALL

SEP 2 7 1979

RECEIVED

JUL 2 1 1979

PHYS SCI LIBRARY

JUN 29 1982

RECEIVED

NOV - 6 1981

PHYS SCI LIBRARY

RECEIVED

JUN 30 1983

JUL 5 1983

PHYS SCI LIBRARY

APR 01 1985

JUN 30 1986

JUN 30 1987

RECEIVED

MAY 21 1987

REFILED

SEP 07 1990

LIBRARY, UNIVERSITY OF CALIFORNIA, DAVIS

Book Slip—Series 458



TC
824
C2
A2
no. 91 : 18-22

California. Dept. of Water Resources.
Bulletin.

PHYSICAL
SCIENCES
LIBRARY

18